

Tritax Symmetry (Hinckley) Limited

## **HINCKLEY NATIONAL RAIL FREIGHT INTERCHANGE**

---

### **The Hinckley National Rail Freight Interchange Development Consent Order**

Project reference TR050007

### **Environmental Statement Volume 2: Appendices**

### **ES Appendix 11.4: Arboricultural Impact Assessment**

Document reference: 6.2.11.4

Revision: 04

**December 2022**

---

Planning Act 2008

The Infrastructure Planning (Applications: Prescribed Forms and Procedure) Regulations 2009  
Regulation 5(2)(a)

The Infrastructure Planning (Environmental Impact Assessment) Regulations 2017  
Regulation 14

**This document forms a part of the Environmental Statement for the Hinckley National Rail Freight Interchange project.**

Tritax Symmetry (Hinckley) Limited (TSH) has applied to the Secretary of State for Transport for a Development Consent Order (DCO) for the Hinckley National Rail Freight Interchange (HNRFI).

To help inform the determination of the DCO application, TSH has undertaken an environmental impact assessment (EIA) of its proposals. EIA is a process that aims to improve the environmental design of a development proposal, and to provide the decision maker with sufficient information about the environmental effects of the project to make a decision.

The findings of an EIA are described in a written report known as an Environmental Statement (ES). An ES provides environmental information about the scheme, including a description of the development, its predicted environmental effects and the measures proposed to ameliorate any adverse effects.

**Further details about the proposed Hinckley National Rail Freight Interchange are available on the project website:**



**The DCO application and documents relating to the examination of the proposed development can be viewed on the Planning Inspectorate’s National Infrastructure Planning website:**

**<https://infrastructure.planninginspectorate.gov.uk/projects/east-midlands/hinckley-national-rail-freight-interchange/>**

---



## Section 1 ◆ Introduction

- 1.1 This Arboricultural Impact Assessment (AIA) has been prepared by The Environmental Dimension Partnership Ltd (EDP) on behalf of Tritax Symmetry (Hinckley) Limited (hereafter referred to as ‘the Applicant’) in relation to a Development Consent Order (DCO) Application for the Hinckley National Rail Freight Interchange (HNRFI) (hereafter referred to as ‘the DCO Site’).
- 1.2 It sets out the nature and extent of tree losses and provides mitigation and protection measures to ensure the viable long-term retention of retained trees in the context of the Proposed Development.
- 1.3 This Appendix should be read in conjunction with the following Annexes:
- Annex 1 - Tree Constraints Plan (edp3267\_d037h 31 October 2022 GYo/BWa);
  - Annex 2 - Tree Survey Key and Schedule;
  - Annex 3 - Documentation for Tree Preservation Orders (TPO BURBAGE COMMON RD & STATION RD 30.11.93 and TPO ASTON FIRS PLANTATION & FREEHOLT 02.05.68);
  - Annex 4 - Illustrative Summary of Survey Data;
  - Annex 5 - - Tree Retention and Removal Plan (edp3267\_d041e 30 September 2022 GYo/Bwa);
  - Annex 6 - Schedule 1- Arboricultural Impact Assessment Table; and
  - Annex 7 - Tree Protection Barrier on Scaffold 2m High (Extract from BS 5837:2012, Figure 2 ‘Protective Barrier’).

### SITE CONTEXT

- 1.4 The Main Order Limits lie to the north-east of Hinckley in areas mainly consisting of agricultural fields.
- 1.5 All of the land inside the Main Order Limits is in Blaby District except for the north-western end of the A47 Link Road, which is in the Borough of Hinckley and Bosworth. Supporting highway works within the DCO Site are proposed in Blaby, Hinckley and Bosworth and Harborough Districts in Leicestershire and in the Borough of Rugby in Warwickshire.
- 1.6 This AIA has been prepared using EDP’s arboricultural constraints information contained at Annex 1 and 2 of this report. The baseline survey data was collected by EDP on 21–25 May 2018. Further follow up surveys were undertaken on 12 February 2020, 31 May 2022 and 12 September 2022, to check previously surveyed items and include new trees within

The DCO Site.

## AIMS AND OBJECTIVES

- 1.7 The purpose of this AIA is to assess the impacts upon the tree stock from the Proposed Development and demonstrate which trees can be retained and which will require removal. In addition, it will provide mitigation measures, such as protective fencing, to ensure the safe, long-term retention of any retained tree should the development be permitted.

## RELEVANT BASELINE DOCUMENTS

- 1.8 The following best practice guidance and informative standards are relevant to the provisions of the AIA and should be read in conjunction with the AIA where applicable:
- BS 5837: 2012 'Trees in Relation to Design, Demolition and Construction – Recommendations' BSI 2012; and
  - BS 3998:2010 Tree Work – Recommendations. BSI 2010.

## Section 2 ◆ Arboricultural Baseline

### METHODOLOGY AND LIMITATIONS

- 2.1 The methodology adopted for this survey is based on guidelines set out in BS 5837:2012 Trees in Relation to Design, Demolition and Construction, especially Section 4.4, 'Tree Survey'. Site trees and other significant vegetation are as noted on the Tree Constraints Plan (Annex 1). This is derived from the previous topographical survey data and aerial imagery. All surveyed items are detailed in the Tree Survey Schedule (Annex 2). No other trees are covered by this survey.
- 2.2 All trees have been visually inspected from ground level unless otherwise stated, with no climbing or further detailed investigative tests being undertaken. The comments on their condition are based on observable factors present at the time of inspection. All measurements are metric and have been recorded in accordance with the measurement conventions set out in Section 4.4.2.6 of BS 5837:2012.
- 2.3 Where access to trees is restricted for any reason (e.g. outgrown vegetation, barbed-wire fencing etc.) this has been noted within the Tree Survey Schedule (Annex 2).
- 2.4 Any recommendations given regarding longer-term management are made on the basis of optimising the life expectancy of site trees, given their current situation and any effects that may result from the development proposals.
- 2.5 The Tree Survey Schedule provides information about the following factors in accordance with paragraph 4.4.2.5 of BS 5837:2012:
- Sequential reference number (recorded on Annex 5);
  - Species;
  - Height;
  - Stem diameter;
  - Branch spread;
  - Existing height above ground level;
  - Life stage;
  - Physiological condition;
  - Structural condition;
  - Preliminary management recommendations;

- Estimated remaining contribution;
- Category grading; and
- Tree works priority codes.

### Limitations

- 2.6 Due to the changing nature of trees and other site circumstances, this report and any recommendations made are limited to a 24-month period from the survey date. Any alterations to the DCO Site or the Proposed Development could change the current circumstances and may invalidate this report and any recommendations made.
- 2.7 Trees are dynamic structures that can never be guaranteed 100% safe; even those in good condition can suffer damage under average conditions. Regular inspections can help to identify potential problems before they become acute.
- 2.8 A lack of recommended work does not imply that a tree is safe and likewise, it should not be implied that a tree will be made safe following the completion of any recommended work.
- 2.9 The subject trees have not been tagged for identification purposes.

## STATUTORY PROTECTION

### Tree Preservation Orders and Conservation Areas

- 2.10 A review of Blaby District Council's (BDC) Hinckley and Bosworth and Harborough Districts, websites confirms that there are no Tree Preservation Orders (TPO) registered within the Order Limits.
- 2.11 However, three items located outside of the DCO Site (W282, W403 & G455) have been identified on the survey which are subject to a TPO (Annex 3). These have been included within the survey as their Root Protection Areas (RPAs) and/or ancient woodland buffer lies within the Order Limits (or immediately adjacent to it), and thus pose a material constraint as shown in Annex 1.
- 2.12 Review of BDC's Blaby, Hinckley and Bosworth and Harborough Districts online resource confirms that the Site does not lie within a designated conservation area.

## OVERVIEW OF TREE STOCK

- 2.13 The survey has identified 444 individual trees, 148 groups of trees, 267 hedgerows and 11 woodlands totalling 870 items. Of these 870 items, 33 have been categorised as A, of high quality and value; 261 have been categorised as B, of moderate quality; and 448 have been categorised as C, of low quality. In addition, 128 items have been categorised as U and

due to their impaired condition are considered unsuitable for retention, irrespective of development.

- 2.14 An illustrative summary of the species diversity, age distribution and grading categorisation for the site is provided in Annex 4.
- 2.15 All surveyed items are as noted on Annex 1 and detailed in the Tree Survey Schedule (Annex 2).

### Nature and Character of Tree Stock

- 2.16 The Main HNRFI Site and A47 Link Road consists of interconnected fields (both arable and pasture), divided by mixed hedgerows containing mature trees. The south-western edge of the Site is characterised by mature woodland, which has been categorised as Ancient Semi Natural Woodland (ASNW). Ancient Woodland and its statutory protection are discussed further in this section.
- 2.17 The trees are typical of agricultural land and can be characterised by long sections of interconnected hedgerows, punctuated at irregular intervals by mature standards (trees with a branched crown that is supported by a clearly defined bole). The hedgerows are predominantly composed of mixed thorn (hawthorn and blackthorn) and the majority of standards are either ash or oak. A full illustrative analysis of trees by species, age and retention category is given in Annex 4.
- 2.18 The vegetation along the Hinckley-Narborough railway line is principally composed of long stretches of unmanaged hawthorn, with groups of tall, mature oak and ash trees to the north of the railway line.
- 2.19 Within the wider DCO limits, trees are principally typical roadside specimens or group plantings as part of the highways network with some natural regeneration along railway and roadside embankments.

## SITE CONSTRAINTS

- 2.20 All off-site items indicated on the Tree Constraints Plan in Annex 1 remain outside the direct control of the DCO. However, their above and below ground constraints have been considered during the design process which will continue through to the detailed design stages.
- 2.21 The required RPA for each surveyed item is as described in the Tree Constraints Schedule (Annex 2) and is depicted on the Tree Constraints Plan in Annex 1.
- 2.22 Of the items surveyed, 33 have been identified as category A, of high quality and value and a further 260 items have been identified as category B, of moderate quality and value. All trees provide landscape, environmental and/or amenity value to their surroundings, but the retention and protection of both category A and B items should be prioritised due to their condition, age and retention span.

## Ancient Woodland

- 2.23 The most significant arboricultural value originates from the Ancient Semi Natural Woodland ASNW located on the south-west boundary. These woodlands are known as Burbage Wood, Aston Firs and Freeholt Wood (W282 and W403). The Elmesthorpe Plantation, which is connected to Aston Firs, does not carry any woodland designation. However, it is subject to a TPO (Annex 3) and is still considered to be of high arboricultural value (category A).
- 2.24 Ancient woodland is defined as an area which has been wooded continuously since at least 1600 AD1 and includes ASNW. 'Wooded continuously' doesn't mean there has been a continuous tree cover. Not all trees in the woodland must be old. Open space, both temporary and permanent, is also an important component of ancient woodland<sup>2</sup>.
- 2.25 In respect of ancient woodland, the standing advice from Natural England and the Forestry Commission<sup>2</sup> recommends an appropriate buffer zone of semi-natural habitat between the Proposed Development and the ancient woodland as described below:
- “For ancient woodlands, the proposal should have a buffer zone of at least 15 metres from the boundary of the woodland to avoid root damage (known as the root protection area). Where assessment shows other impacts are likely to extend beyond this distance, the proposal is likely to need a larger buffer zone. For example, the effect of air pollution from development that results in a significant increase in traffic.”*
- 2.26 In line with the above standing advice a 15m is depicted on the Tree Constraints Plan in Annex 1 and Tree retention and Removals Plan Annex 5 as an orange line
- 2.27 Additionally, there is also a strip of high value (category A) woodland located on the Site adjacent to the M69 motorway, directly to the north of Junction 2. This woodland does not carry any statutory designations.

## Ancient and Veteran Tree

- 2.28 In addition to the above, three veteran trees have been identified and have been illustrated by a star on the Tree Constraints Plan (Annex 1).
- 2.29 Guidance on the classification of ancient and veteran trees was obtained from a number of sources.
- 2.30 The Forestry Commission and Natural England guidance describes ancient and veteran trees as follows:

---

<sup>1</sup> Spencer & Kirby (1992)

<sup>2</sup> Forestry Commission and Natural England (2018). Guidance. Ancient woodland, ancient trees and veteran trees: protecting them from development. <https://www.gov.uk/guidance/ancient-woodland-and-veteran-trees-protection-surveys-licences>. Accessed: 12/06/2019

### Ancient trees

- 2.31 An ancient tree is exceptionally valuable. Attributes can include its:
- great age;
  - size;
  - condition;
  - biodiversity value as a result of significant wood decay and the habitat;
  - created from the ageing process; and
  - cultural and heritage value.
- 2.32 Very few trees of any species become ancient.
- 2.33 No ancient trees were identified on or adjacent to the DCO limits:

### Veteran trees

- 2.34 All ancient trees are veteran trees, but not all veteran trees are ancient. A veteran tree may not be very old, but it has decay features, such as branch death and hollowing. These features contribute to its biodiversity, cultural and heritage value”.
- 2.35 The Ancient Tree Guide<sup>3</sup> No.42 defines an ancient tree as one ‘that has passed beyond maturity and is old, or aged, in comparison with other trees of the same species’.
- 2.36 The Ancient Tree Hunt<sup>4</sup> defines an ancient tree as having all or some of the following characteristics: 1. Biological, aesthetic or cultural interest, because of its great age; 2. A growth stage that is described as ancient or post-mature; 3. A chronological age that is old relative to others of the same species.
- 2.37 It is during the ancient stages of the life of a tree that conditions are favourable for progressive colonisation by fungi that can change ‘the nature and condition of wood material and dead dysfunctional woody tissue accumulate’. It is also during this time of advanced age that the continued natural damage and progression of wood decay fungi that attributes to the formation of ‘veteran features’. These features being trunk hollowing, branch cavities, live stubs, shattered branch ends, loose bark, sap runs and a range of rot types.

---

<sup>3</sup> ATF (2008). Ancient Tree Guide No. 4: What are ancient, veteran and other trees of special interest? Ancient Tree Forum, c/o The Woodland Trust, Grantham, UK, 7 pp. Available at: [REDACTED]

<sup>4</sup> Owen, K. & Alderman, D. (2008). Ancient Tree Hunt: The minimum girth of ancient trees – a guide for verifiers. Ancient Tree Hunt (Ancient Tree Forum, Woodland Trust, Tree Register of the British Isles), 30 pp.

- 2.38 The features provide a range of unique deadwood habitat specific to a range of invertebrates including saproxylic invertebrates. This will include specific wood decay, i.e. different types of rot, which will provide niche habitat for invertebrates. The perpetuation of such habitat enables resilience and sustainability in the population development of such specialised and rare invertebrates, particularly in view of their limited mobility.
- 2.39 The term veteran ‘describes qualities associated with particular habitats in trees, principally associated with dead wood’. So, a veteran tree is also one that ‘mimics the quality and quantity’ of associated veteran features that are typically found on an ancient tree. The features need to exhibit or allow for a diversity of wood decay. It is also recognised that the longer these features are in-situ the greater the diversity of colonising species
- 2.40 A veteran tree is a tree that, by a recognised criterion, shows features of biological, cultural or aesthetic value that area characteristic of, but not exclusive to, individuals surviving beyond the typical age range for the species<sup>5</sup>.
- 2.41 In respect of veteran trees, the standing advice from Natural England and the Forestry Commission<sup>6</sup> recommends that any development should be kept as far as possible from veteran trees, leaving a buffer at least 15 times larger than the diameter or 5m from the edge of its canopy, if that’s greater, therefore a buffer has been calculated and is reflected on Annex 1.
- 2.42 Further Standing Advice relating to ancient woodland and veteran tree buffers is set out below:

*“Where possible, a buffer zone should:*

- *contribute to wider ecological networks; and*
- *be part of the green infrastructure of the area.*

*A buffer zone should consist of semi-natural habitats such as:*

- *woodland; and*
- *a mix of scrub, grassland, heathland and wetland.*

*The proposal should include creating or establishing habitat with local and appropriate native species in the buffer zone.*

*You should consider if access is appropriate. You can allow access to buffer zones if the habitat is not harmed by trampling.*

<sup>5</sup> BS 5837 Trees in Relation to design, demolition and construction 2012.

<sup>6</sup> Neville Fay’s ‘Defining and surveying veteran and ancient trees’, March 2007



*You should not approve development proposals, including gardens, within a buffer zone.*

*You should only approve sustainable drainage schemes if:*

- *they do not affect root protection areas; and*
- *any change to the water table does not negatively affect ancient woodland or ancient and veteran trees."*

### **Root Morphology**

- 2.43 Tree root morphology can be difficult to predict and the nominal circular root protection areas in line with BS 5837:2012 must be regarded with some caution where site specific constraints (such as streams, banks, roads and existing access points) can negatively impact on a trees' rooting environment.
- 2.44 Multiple survey items are located adjacent to the Burbage Common Road, which transects the northern section of the Site. The unfavourable rooting environment presented by structural compaction and non-permeable tarmac make it unlikely that any roots are located underneath the road surface and the RPAs have been adjusted to reflect this.

## Section 3 ◆ Arboricultural Impact Assessment

- 3.1 This AIA has been prepared following field observations, a desktop study of the baseline survey data and consideration of the Proposed Development. To understand the potential impact on the tree stock the Tree Constraints Plan (contained within Annex 1) has been overlaid on the Parameters Plan (document reference 2.7) and the Proposed Plateau Levels Isopachytes V1 Plan (document reference 6.3.16.1). The findings are illustrated on the Tree Retention and Removal Plan in Annex 5.
- 3.2 Assessment of the impact of the proposals has been determined following consideration of the constraints each surveyed item poses by virtue of its position, branch spread and designated RPA as well as the potential effects during both construction and operation of the Proposed Development.
- 3.3 Consideration should be given to retaining all trees where possible. However, ultimately the removal of any tree is dependent on its proximity to the footprint of any proposal and associated landscaping.

### ITEMS IMPACTED BY PROPOSED DEVELOPMENT

- 3.4 An assessment of the Parameters Plan (document reference 2.7) and the Proposed Plateau Levels Isopachytes V1 Plan (document reference 6.3.16.1) determines that 356 items are impacted by the Proposed Development; these are detailed in Schedule 1 in Annex 6. Seven items are category A of high quality; 98 items are category B, of moderate quality and 182 are category C, of low quality.

#### Arboricultural impacts - Veteran trees

- 3.5 The impacts of the work have been assessed, and Table 3.1 covers the veteran tree that is currently directly impacted upon by the Proposed Development, two further veteran trees are located within the A47 Link Road beyond the direct footprint of the works and these are not included within the table below as these are to be retained.
- 3.6 Details of the Veteran tree impacted by the Proposed Development and suggested mitigation option is set out in Table 3.1.

**Table 3.1: Veteran tree potentially impacted by the Proposed Development.**

Identifier	Species	Location and Description	Impact	Proposed Mitigation
<b>T486</b>	Oak	<p>Located in a field boundary towards the centre of the DCO limits. Notable features are:</p> <ul style="list-style-type: none"> <li>• Epicormic growth - Bole/ principal stems;</li> <li>• Foreign object - Ingrown metal;</li> <li>• Deadwood - Major;</li> <li>• Broken branch;</li> <li>• Crown Retrenchment;</li> <li>• Limb failures;</li> <li>• Cavities; and</li> <li>• Ganoderma at base.</li> </ul>	<b>Complete Removal</b>	None possible. Tree should be felled at the base and the trunk/stem and significant limbs should be left intact (large sections) on edge of woodland to rot and provide a deadwood resource.

### Arboricultural impacts – Ancient Semi-Natural Woodland

- 3.7 As depicted on the Tree Retention and Removal Plan (Annex5) the majority of the ANSW known as Burbage Wood, Aston Firs (W403) and the TPO woodland known as Elvesthorpe Plantation (Annex 3) is protected by a 50m buffer from the edge of the Proposed Development.
- 2.45 The Tree Retention and Removal Plan (Annex 5) depicts development adjacent to the ASNW known as Freeholt Wood (W282). There is no development proposed in the 15m buffer (depicted on the Tree retention and Removals Plan Annex 5 as an orange line), the standard offset in accordance with Natural England’s Standing Advice. The Proposed Development will require engineering works during the construction phase within 25m of the ASNW designation. However, during the operational phase the distance to the hard surface of the road has been kept at a 35m offset from the ASNW.
- 3.8 In this location it is proposed that during the construction phase protective fencing will provide dust and acoustic screening to limit impact from dust and noise and to ensure that

there is no encroachment towards the woodland.

3.9 As illustrated on the Illustrative Landscape Strategy (document reference 6.3.11.20), it is proposed to provide a soft edge to the woodland in this location to provide an ecotone from the woodland with trees and shrubs planted adjacent to the woodland boundary before the areas of meadow grassland that will provide further screening and protection. The engineered bank down to the road will also be with native shrubs to again add further screening and buffering from the road.

**SUMMARY OF TREE LOSSES AND RETENTION**

3.10 A summary of the tree losses and retention based upon the Proposed Parameters Plan (document reference 2.7) and Proposed Plateau Levels Isopachtyes V1 Plan (document reference 6.3.16.1) is provided within Table 3.2 below. In this context, the term ‘affected’ means encroachment into the RPA or the partial removal of a retained item.

**Table 3.2: Summary of Tree Losses and Retention.**

	Existing	Trees, Groups and Hedgerows Lost Due to Proposals	Trees, Groups and Hedgerows Affected by Proposals	Trees, Groups and Hedgerows Unaffected by Proposals
<b>Category A</b>	33	7	1	25
<b>Category B</b>	265	98	12	155
<b>Category C</b>	472	182	13	277
<b>Category U</b>	128	69	6	53
<b>Totals</b>	<b>898</b>	<b>356</b>	<b>32</b>	<b>510</b>

**DAMAGE TO ROOTING ENVIRONMENT DURING CONSTRUCTION ACTIVITIES**

- 3.11 The required RPA for each item is described in the Tree Survey Schedule (Annex 2) and depicted on the Tree Constraints Plan within Annex 1. To ensure appropriate protection is afforded to the roots, the extent of the RPA shall be defined by means of the installation of protective barriers in accordance with the recommendations given in Section 6.2 of BS 5837:2012, the specification for which is enclosed as Annex 7.

**MITIGATION - GENERAL**


- 3.12 In addition to the mitigation proposed above for the ANSW Burbage Wood, Aston Firs (W403) the TPO woodland Elmesthorpe Plantation the ANSW Freeholt Wood and the veteran Tree (T486). Proposed new planting is depicted on the Illustrative Landscape Strategy (Figure 11.20, document reference 6.3.11.20) which depicts Circa 600 trees as individuals, in the form of street tree planting and amenity open grown forest trees within the Proposed Development and 20 hectares of new woodlands in the open areas within the DCO Site. As a guide the planting density of the proposed woodlands at creation would be circa 1000 trees per hectare.
- 3.13 This planting will enhance the amenity and ecological value of the DCO Site, contribute to the overall Green Infrastructure for the area, ensure diversity of species and age and secure succession to the tree stock into the long-term.
- 3.14 Existing trees identified for retention on the Tree Retention and Removal Plan (Annex 5) will continue to be managed in accordance with BS 5837:2012. Critically this requires an arboricultural review of any future emerging detailed design and the implementation of physical protection measures to safeguard the retained trees, including robust protection in the form of a barrier to BS 5837:2012 (Annex 7), during the construction phases. The importance of such matters cannot be overlooked if a successful outcome is to be ensured.

## Section 4 ◆ Conclusions

- 4.1 A BS 5837:2012 survey of the tree stock within and immediately adjacent to the DCO Site has been completed. Where possible, trees are retained as part of the Parameter Plan proposals (document reference 2.7). However, the development as proposed will result in the loss of seven Category A trees of high quality, 98 category B items of moderate quality and 182 category C items of low quality. Furthermore, there will be the partial loss of one category A item, 12 category B items and 13 category C items.
- 4.2 Mitigation secured by the requirements of The DCO Site will include the protection of trees to be retained throughout the construction and operational phases of the development and new tree planting. It also includes the planting and establishment of new woodlands, small copses and individual trees as depicted in the Illustrative Landscape Strategy (document reference 6.3.11.20). The trees will provide structure for the development, create habitat connectivity to provide amenity and micro-climatic benefits and ensure succession to the existing tree stock. The new planting has potential for longevity within the landscape and will enhance the species diversity of the site, whilst also contributing to the Green Infrastructure for the area. Existing trees identified for retention on the appended Tree Retention and Removal Plan (Annex 5) will continue to be managed in accordance with BS 5837:2012. Critically, this requires arboricultural review of any alteration to the development layout and the implementation of physical protection measures to safeguard the retained trees, including robust protection in the form of a barrier to BS 5837:2012, during the demolition and construction phases. The importance of such matters cannot be overlooked if a successful outcome is to be ensured.

Annex 1 ◆ Tree Constraints Plan  
(edp3267\_d037h 31 October 2022 GYo/BWa)


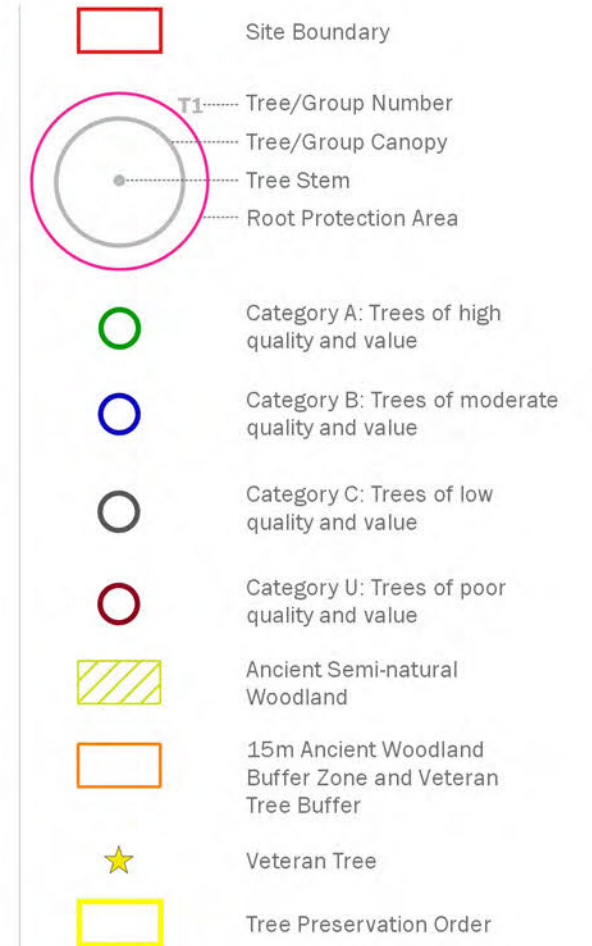
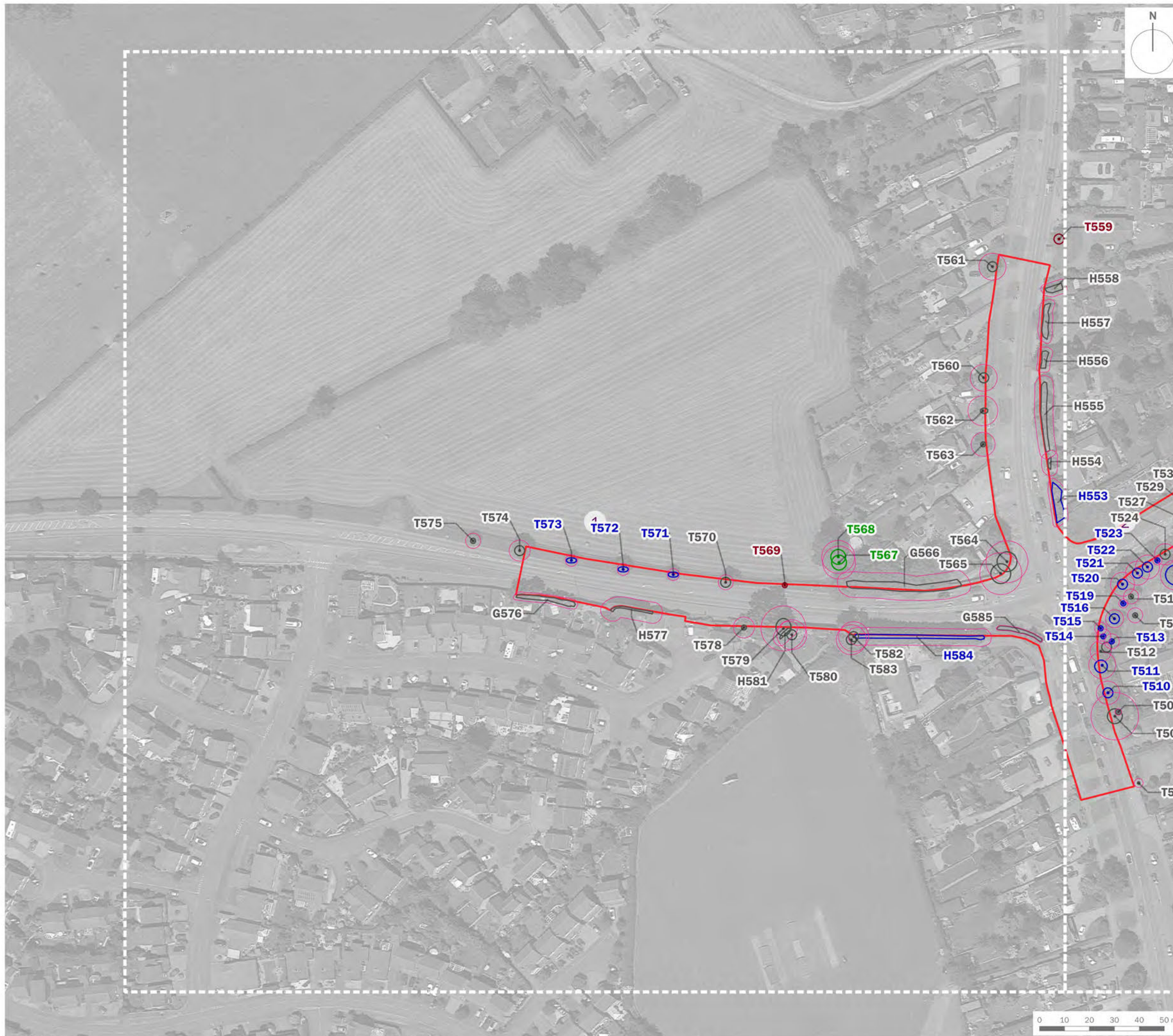




client	<b>Tritax Symmetry (Hinckley) Limited</b>		
project title	<b>Hinckley National Rail Freight Interchange</b>		
drawing title	<b>Tree Constraints Plan (Overview)</b>		
date	31 OCTOBER 2022	drawn by	GYo
drawing number	edp3267_d037h	checked	BWa
scale	1:32,000 @ A3	QA	RBa







client  
**Tritax Symmetry (Hinckley) Limited**

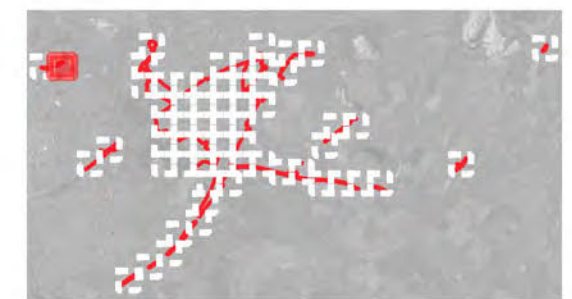
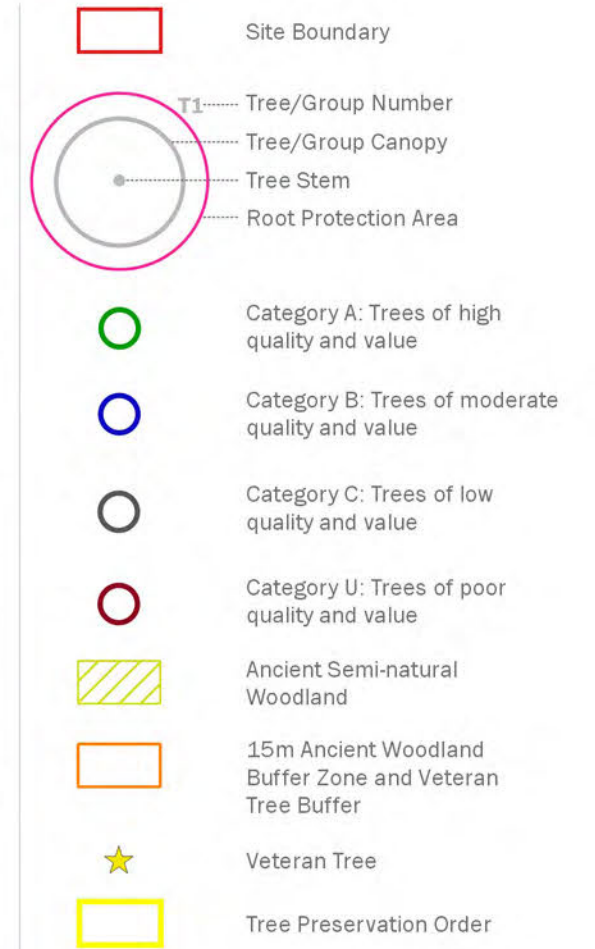
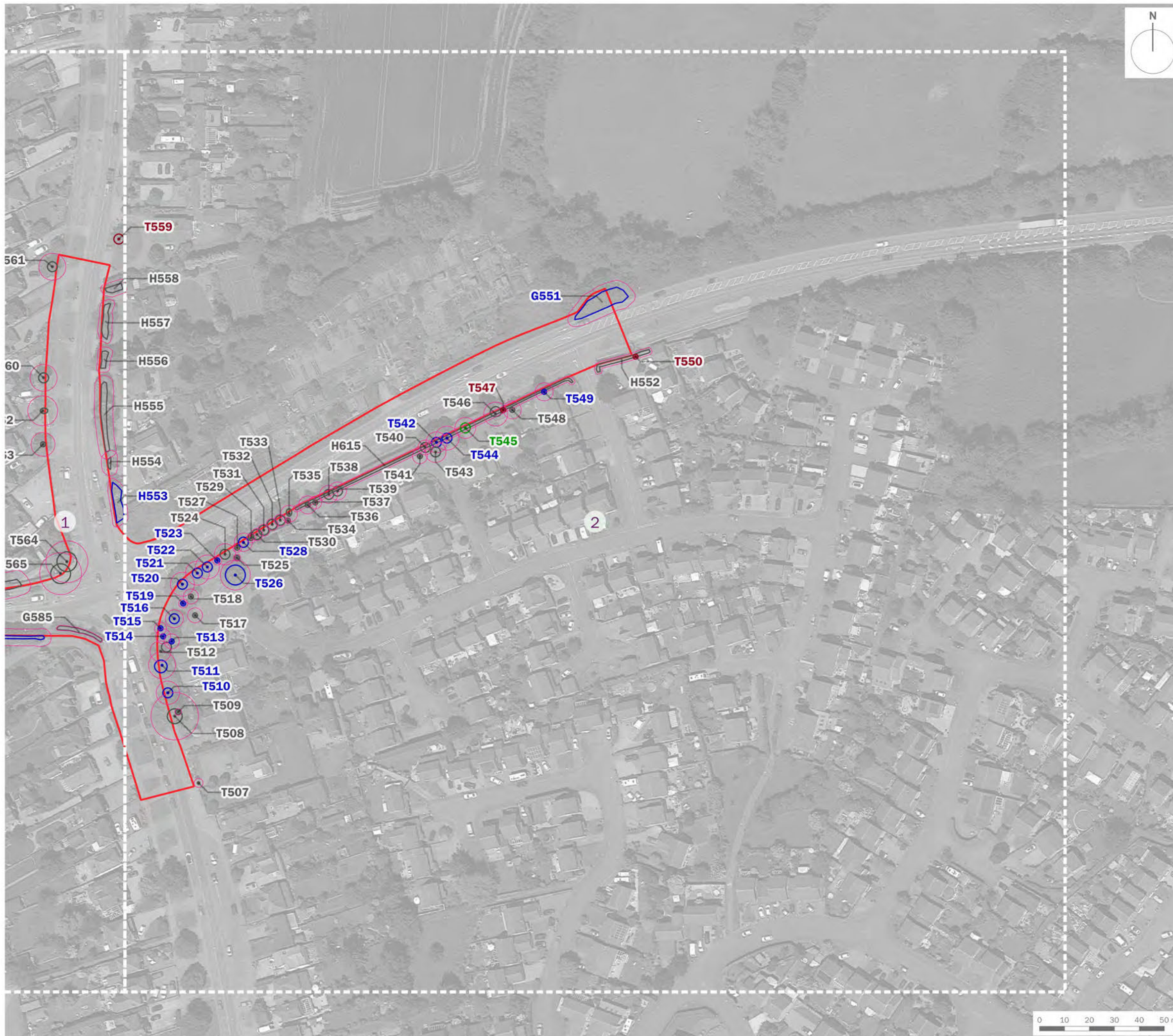
project title  
**Hinckley National Rail Freight Interchange**

drawing title  
**Tree Constraints Plan (Sheet 1 of 62)**

date	<b>31 OCTOBER 2022</b>	drawn by	<b>GYo</b>
drawing number	<b>edp3267_d037h</b>	checked	<b>BWa</b>
scale	<b>1:1,500 @ A3</b>	QA	<b>RBa</b>







client  
**Tritax Symmetry (Hinckley) Limited**


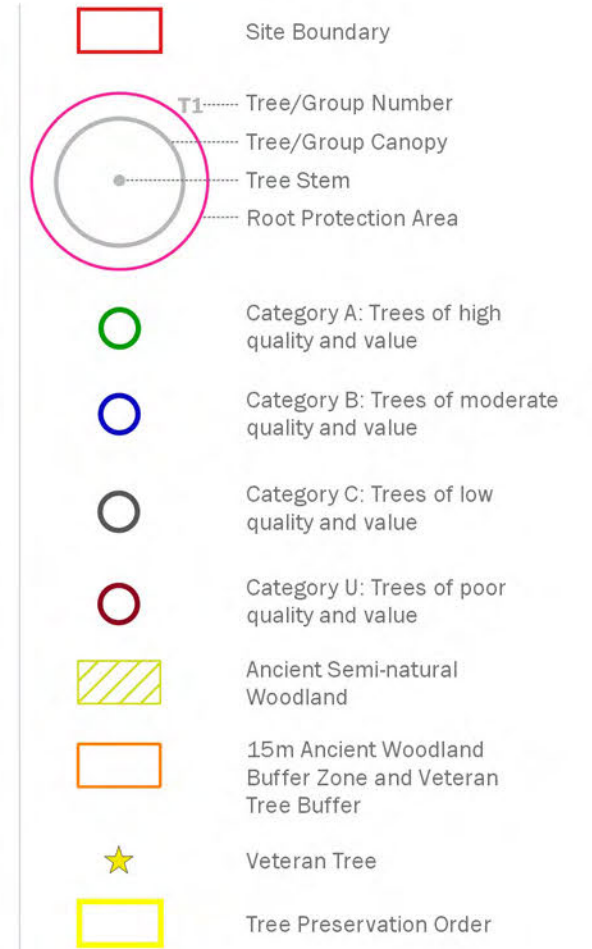
project title  
**Hinckley National Rail Freight Interchange**

drawing title  
**Tree Constraints Plan (Sheet 2 of 62)**

date	<b>31 OCTOBER 2022</b>	drawn by	<b>GYo</b>
drawing number	<b>edp3267_d037h</b>	checked	<b>BWa</b>
scale	<b>1:1,500 @ A3</b>	QA	<b>RBa</b>







client  
**Tritax Symmetry (Hinckley) Limited**


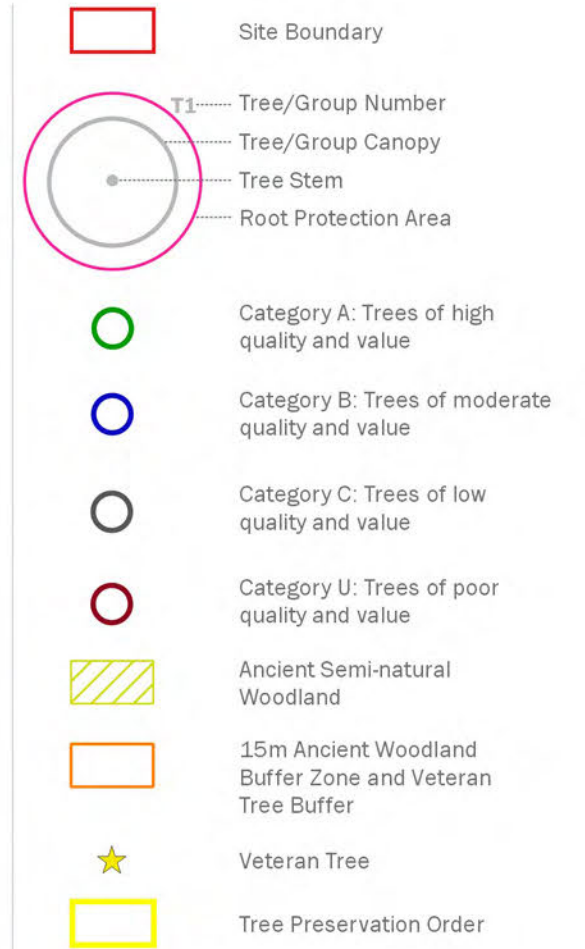
project title  
**Hinckley National Rail Freight Interchange**

drawing title  
**Tree Constraints Plan (Sheet 3 of 62)**

date	<b>31 OCTOBER 2022</b>	drawn by	<b>GYo</b>
drawing number	<b>edp3267_d037h</b>	checked	<b>BWa</b>
scale	<b>1:1,500 @ A3</b>	QA	<b>RBa</b>







client  
**Tritax Symmetry (Hinckley) Limited**

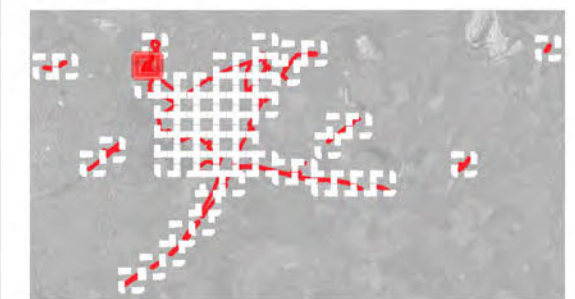
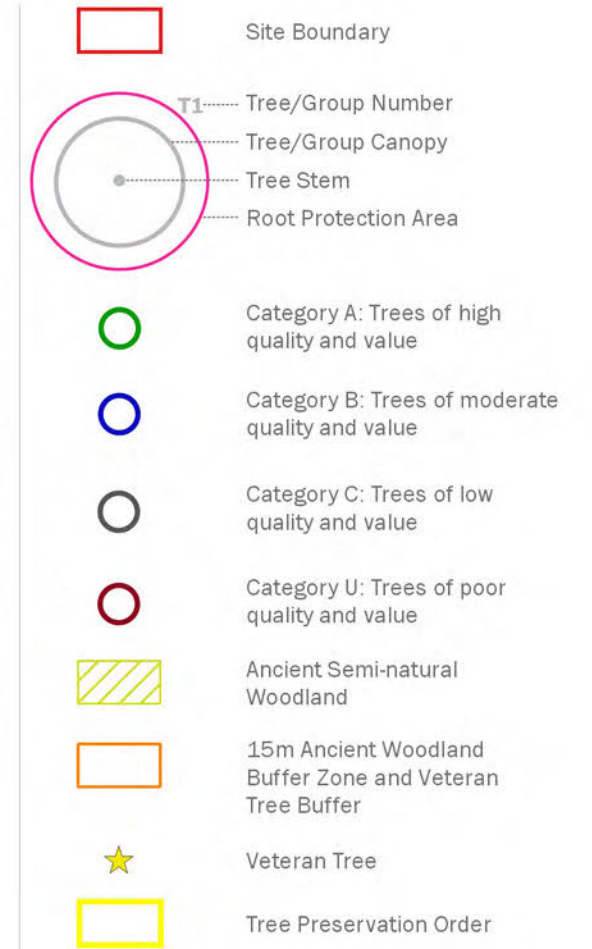
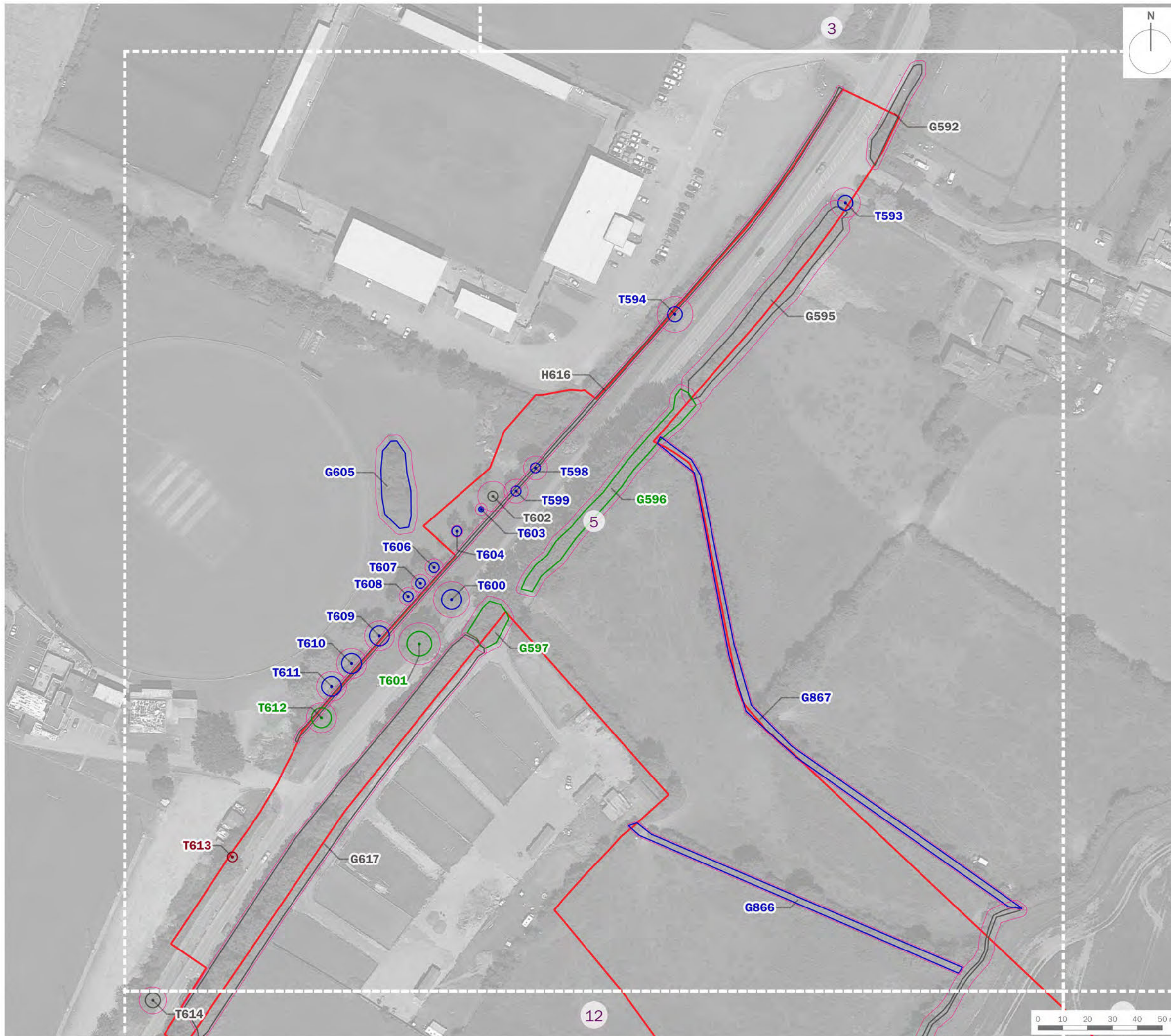
project title  
**Hinckley National Rail Freight Interchange**

drawing title  
**Tree Constraints Plan (Sheet 4 of 62)**

date	<b>31 OCTOBER 2022</b>	drawn by	<b>GYo</b>
drawing number	<b>edp3267_d037h</b>	checked	<b>BWa</b>
scale	<b>1:1,500 @ A3</b>	QA	<b>RBa</b>







client  
**Tritax Symmetry (Hinckley) Limited**

project title  
**Hinckley National Rail Freight Interchange**


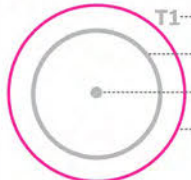








drawing title  
**Tree Constraints Plan (Sheet 5 of 62)**

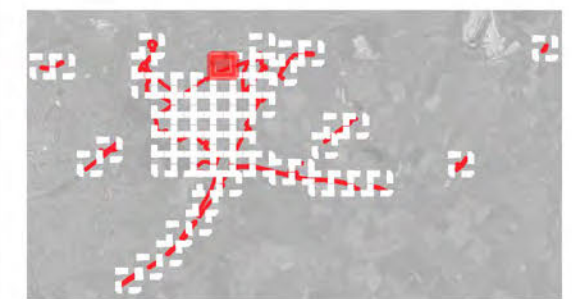
date	31 OCTOBER 2022	drawn by	GYo
drawing number	edp3267_d037h	checked	BWa
scale	1:1,500 @ A3	QA	RBa







-  Site Boundary
-  T1 Tree/Group Number  
Tree/Group Canopy  
Tree Stem  
Root Protection Area
-  Category A: Trees of high quality and value
-  Category B: Trees of moderate quality and value
-  Category C: Trees of low quality and value
-  Category U: Trees of poor quality and value
-  Ancient Semi-natural Woodland
-  15m Ancient Woodland Buffer Zone and Veteran Tree Buffer
-  Veteran Tree
-  Tree Preservation Order



client  
**Tritax Symmetry (Hinckley) Limited**

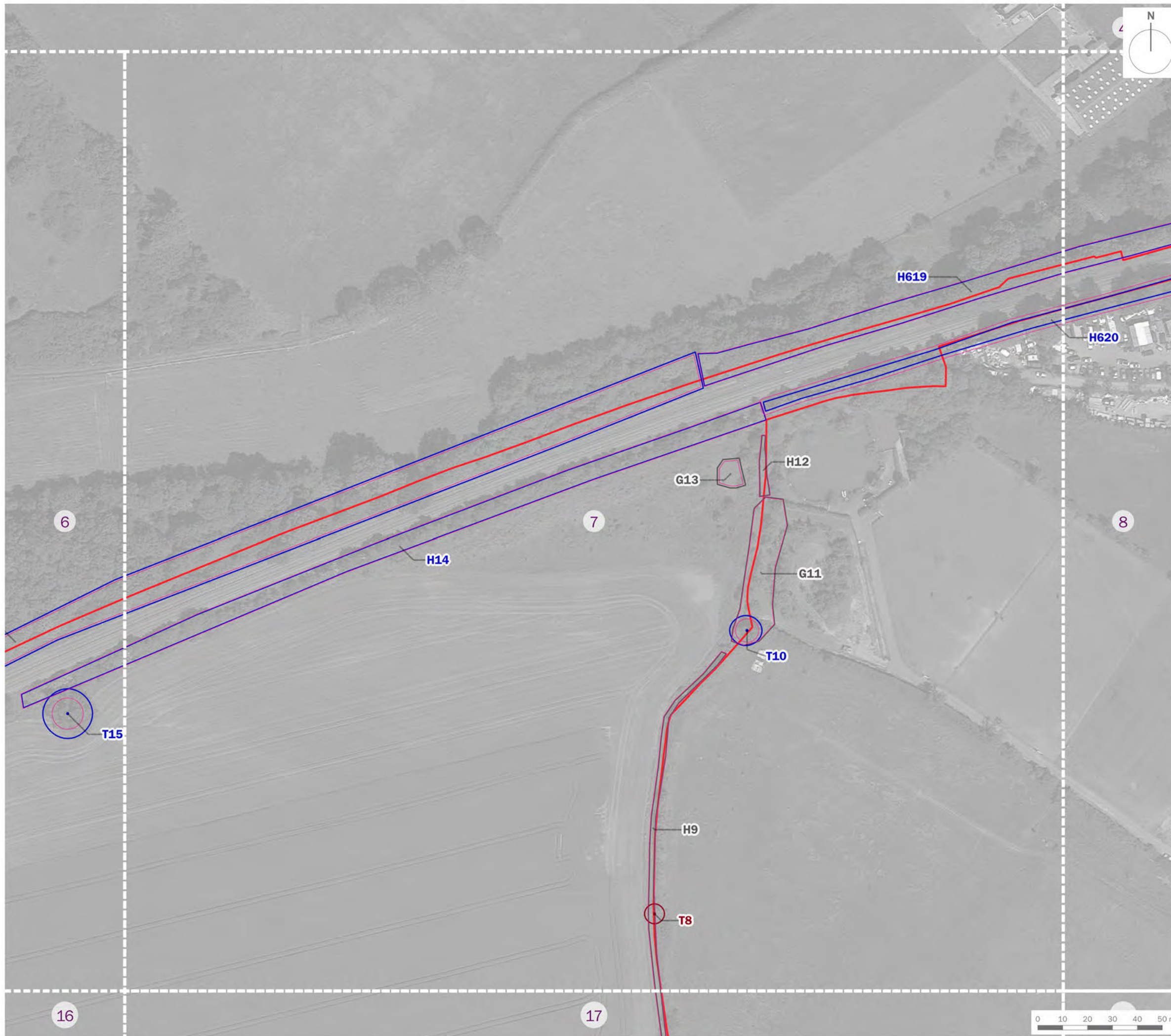
project title  
**Hinckley National Rail Freight Interchange**


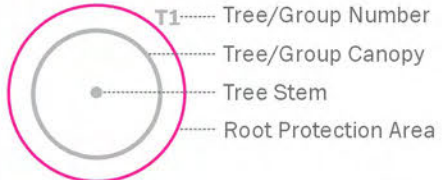








drawing title  
**Tree Constraints Plan (Sheet 6 of 62)**


date	<b>31 OCTOBER 2022</b>	drawn by	<b>GYo</b>
drawing number	<b>edp3267_d037h</b>	checked	<b>BWa</b>
scale	<b>1:1,500 @ A3</b>	QA	<b>RBa</b>







-  Site Boundary
- 
-  Category A: Trees of high quality and value
-  Category B: Trees of moderate quality and value
-  Category C: Trees of low quality and value
-  Category U: Trees of poor quality and value
-  Ancient Semi-natural Woodland
-  15m Ancient Woodland Buffer Zone and Veteran Tree Buffer
-  Veteran Tree
-  Tree Preservation Order



client  
**Tritax Symmetry (Hinckley) Limited**

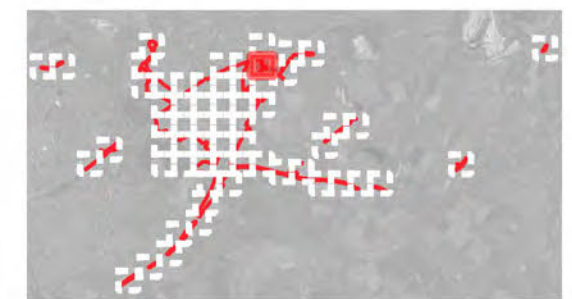
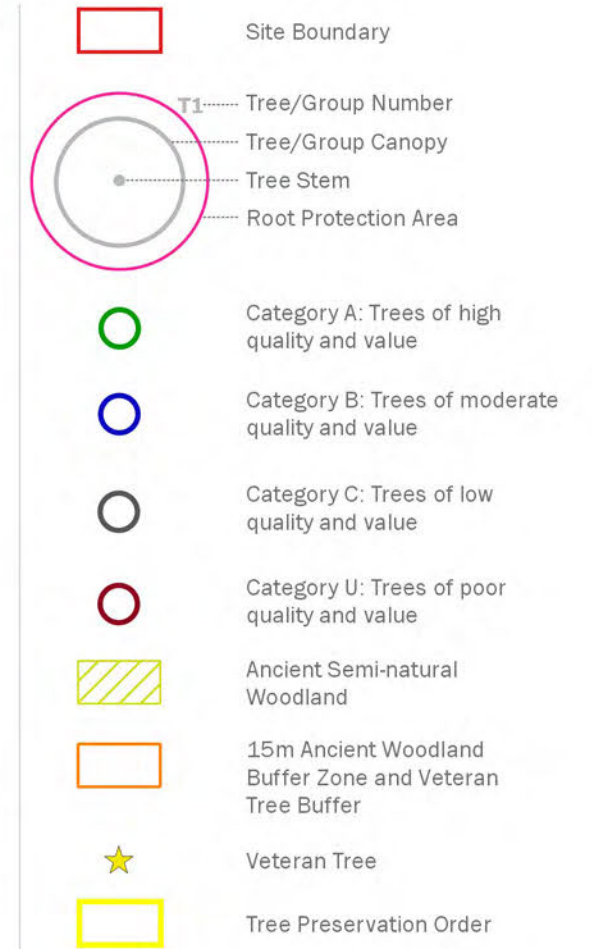
project title  
**Hinckley National Rail Freight Interchange**

drawing title  
**Tree Constraints Plan (Sheet 7 of 62)**

date	<b>31 OCTOBER 2022</b>	drawn by	<b>GYo</b>
drawing number	<b>edp3267_d037h</b>	checked	<b>BWa</b>
scale	<b>1:1,500 @ A3</b>	QA	<b>RBa</b>







client  
**Tritax Symmetry (Hinckley) Limited**

project title  
**Hinckley National Rail Freight Interchange**


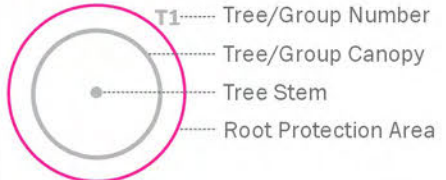







drawing title  
**Tree Constraints Plan (Sheet 8 of 62)**


date	<b>31 OCTOBER 2022</b>	drawn by	<b>GYo</b>
drawing number	<b>edp3267_d037h</b>	checked	<b>BWa</b>
scale	<b>1:1,500 @ A3</b>	QA	<b>RBa</b>







-  Site Boundary
- 
-  Category A: Trees of high quality and value
-  Category B: Trees of moderate quality and value
-  Category C: Trees of low quality and value
-  Category U: Trees of poor quality and value
-  Ancient Semi-natural Woodland
-  15m Ancient Woodland Buffer Zone and Veteran Tree Buffer
-  Veteran Tree
-  Tree Preservation Order



client  
**Tritax Symmetry (Hinckley) Limited**

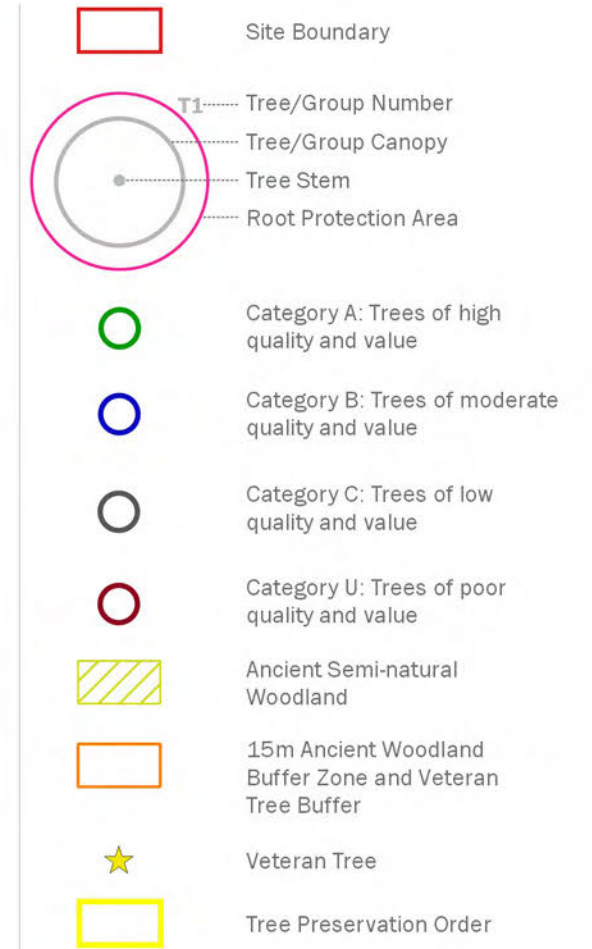
project title  
**Hinckley National Rail Freight Interchange**

drawing title  
**Tree Constraints Plan (Sheet 9 of 62)**

date	<b>31 OCTOBER 2022</b>	drawn by	<b>GYo</b>
drawing number	<b>edp3267_d037h</b>	checked	<b>BWa</b>
scale	<b>1:1,500 @ A3</b>	QA	<b>RBa</b>







client

**Tritax Symmetry (Hinckley) Limited**

project title

**Hinckley National Rail Freight Interchange**


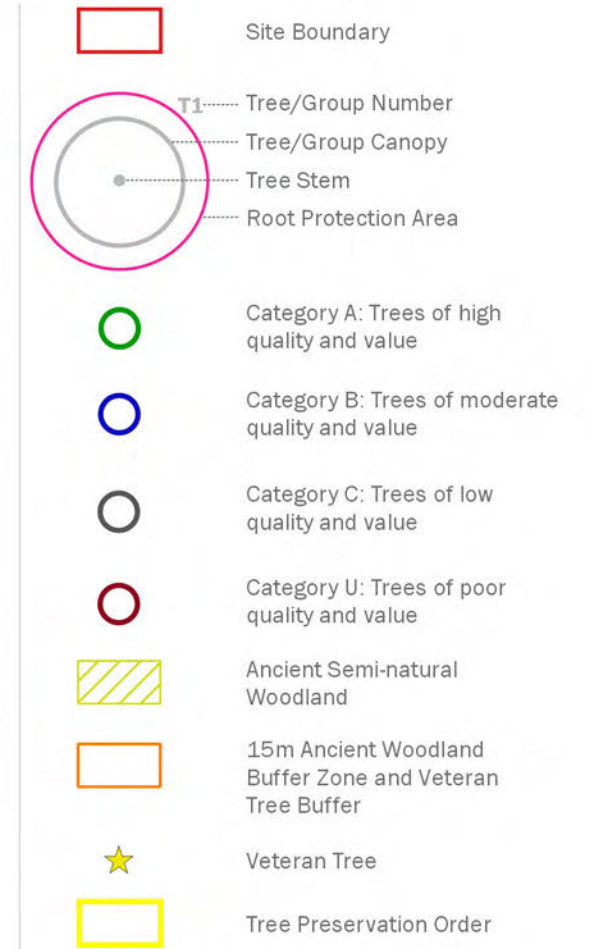
drawing title

**Tree Constraints Plan (Sheet 10 of 62)**

date	<b>31 OCTOBER 2022</b>	drawn by	<b>GYo</b>
drawing number	<b>edp3267_d037h</b>	checked	<b>BWa</b>
scale	<b>1:1,500 @ A3</b>	QA	<b>RBa</b>







client  
**Tritax Symmetry (Hinckley) Limited**

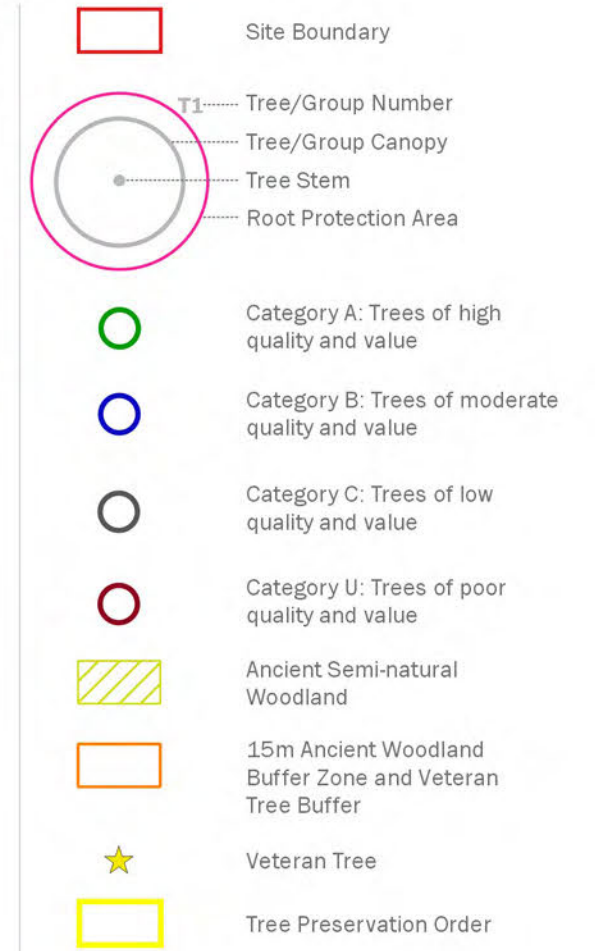
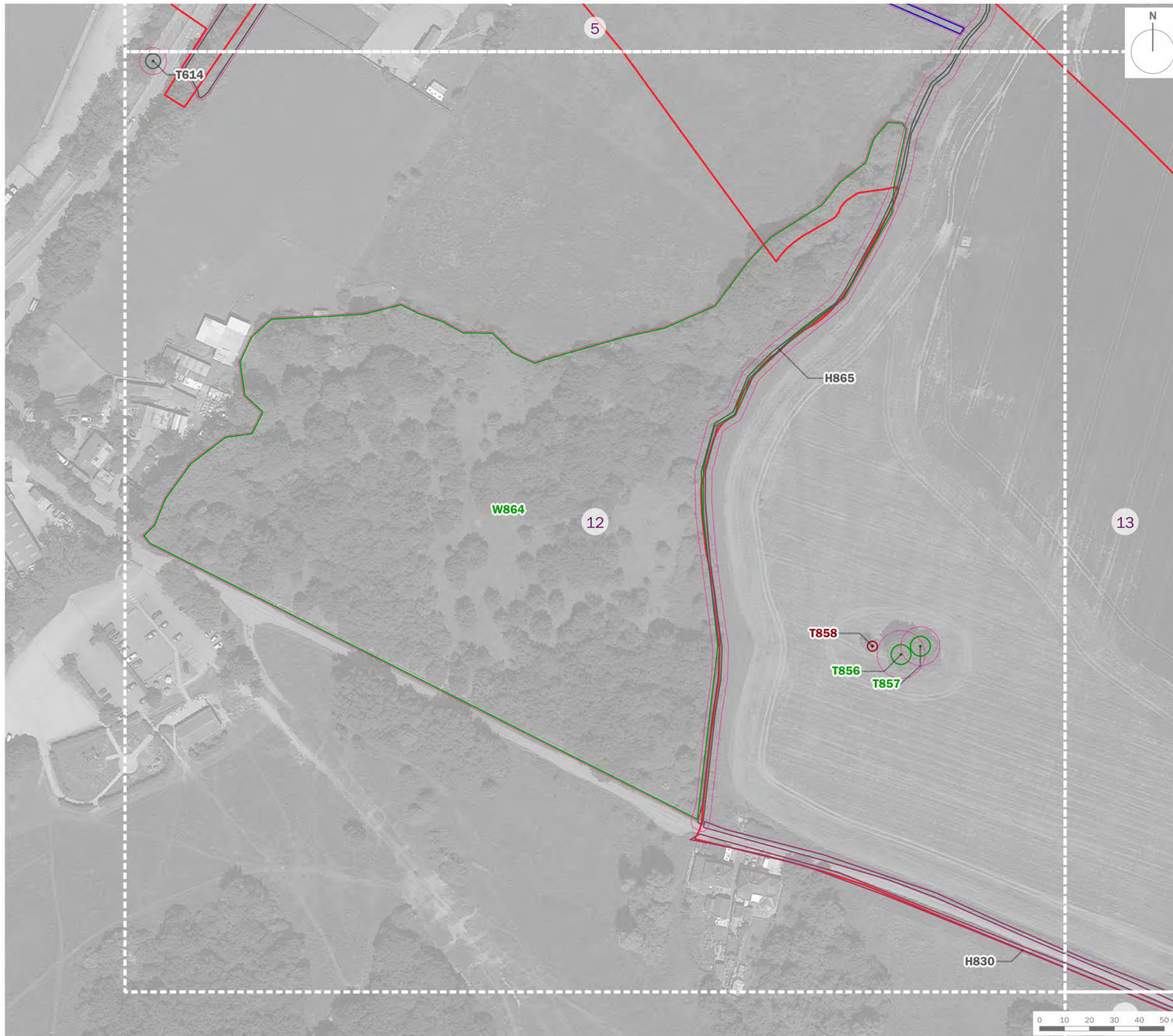
project title  
**Hinckley National Rail Freight Interchange**

drawing title  
**Tree Constraints Plan (Sheet 11 of 62)**

date	<b>31 OCTOBER 2022</b>	drawn by	<b>GYo</b>
drawing number	<b>edp3267_d037h</b>	checked	<b>BWa</b>
scale	<b>1:1,500 @ A3</b>	QA	<b>RBa</b>







client  
**Tritax Symmetry (Hinckley) Limited**


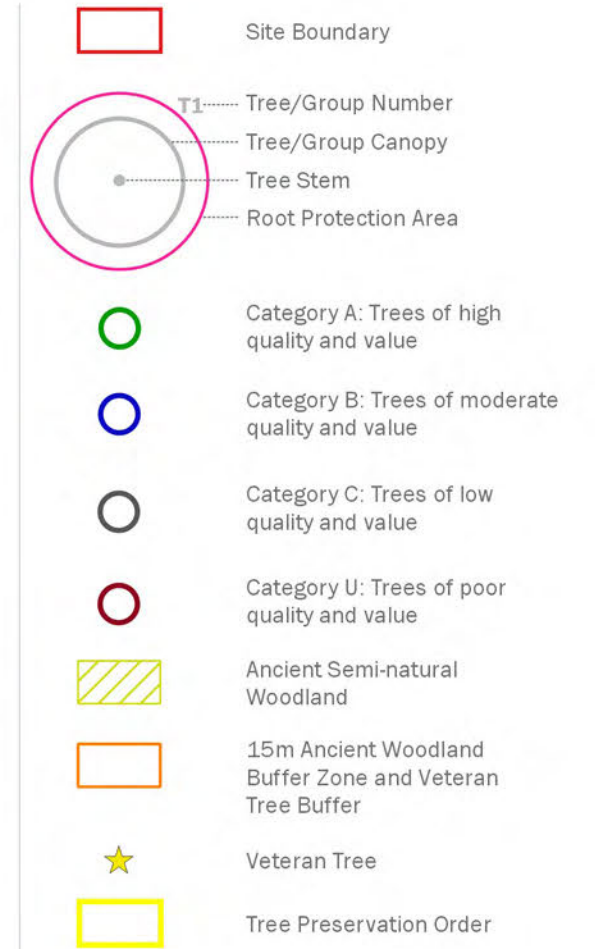
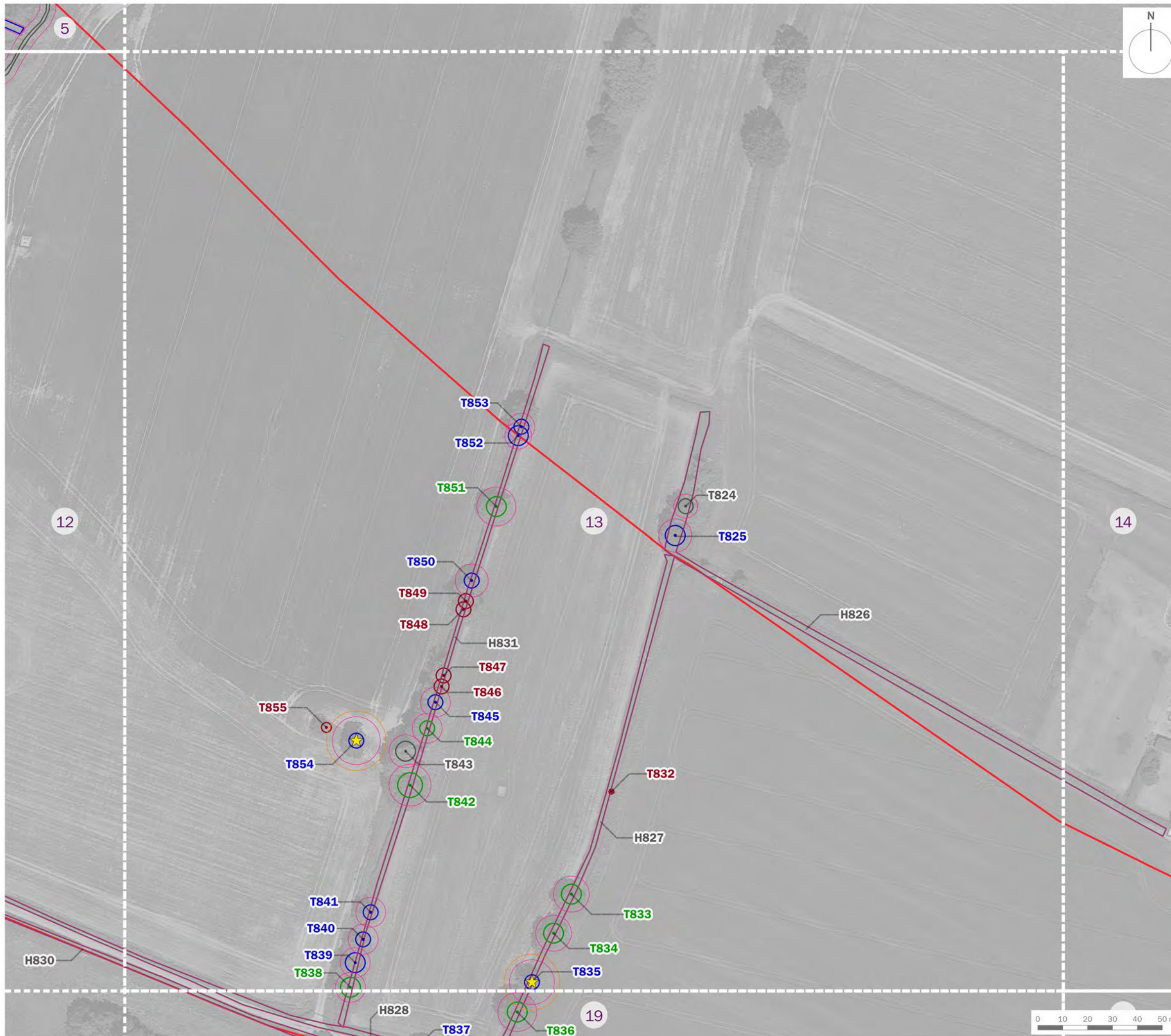
project title  
**Hinckley National Rail Freight Interchange**

drawing title  
**Tree Constraints Plan (Sheet 12 of 62)**

date	<b>31 OCTOBER 2022</b>	drawn by	<b>GYo</b>
drawing number	<b>edp3267_d037h</b>	checked	<b>BWa</b>
scale	<b>1:1,500 @ A3</b>	QA	<b>RBa</b>







client  
**Tritax Symmetry (Hinckley) Limited**

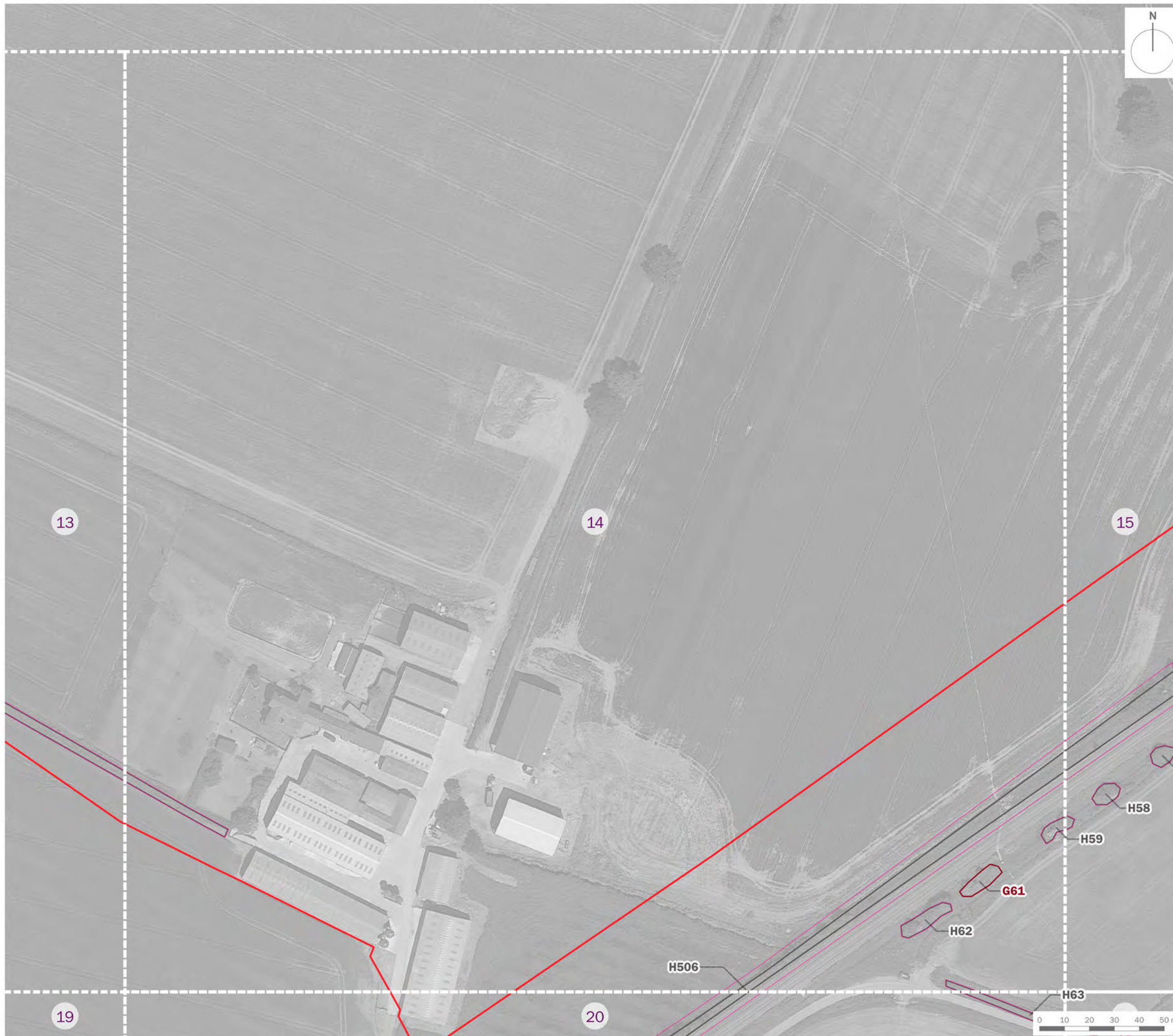
project title  
**Hinckley National Rail Freight Interchange**


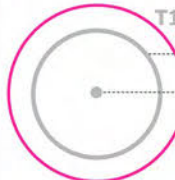








drawing title  
**Tree Constraints Plan (Sheet 13 of 62)**

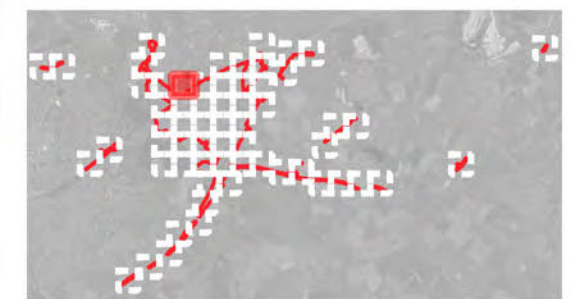
date	31 OCTOBER 2022	drawn by	GYo
drawing number	edp3267_d037h	checked	BWa
scale	1:1,500 @ A3	QA	RBa







-  Site Boundary
-  T1 Tree/Group Number  
Tree/Group Canopy  
Tree Stem  
Root Protection Area
-  Category A: Trees of high quality and value
-  Category B: Trees of moderate quality and value
-  Category C: Trees of low quality and value
-  Category U: Trees of poor quality and value
-  Ancient Semi-natural Woodland
-  15m Ancient Woodland Buffer Zone and Veteran Tree Buffer
-  Veteran Tree
-  Tree Preservation Order



client  
**Tritax Symmetry (Hinckley) Limited**

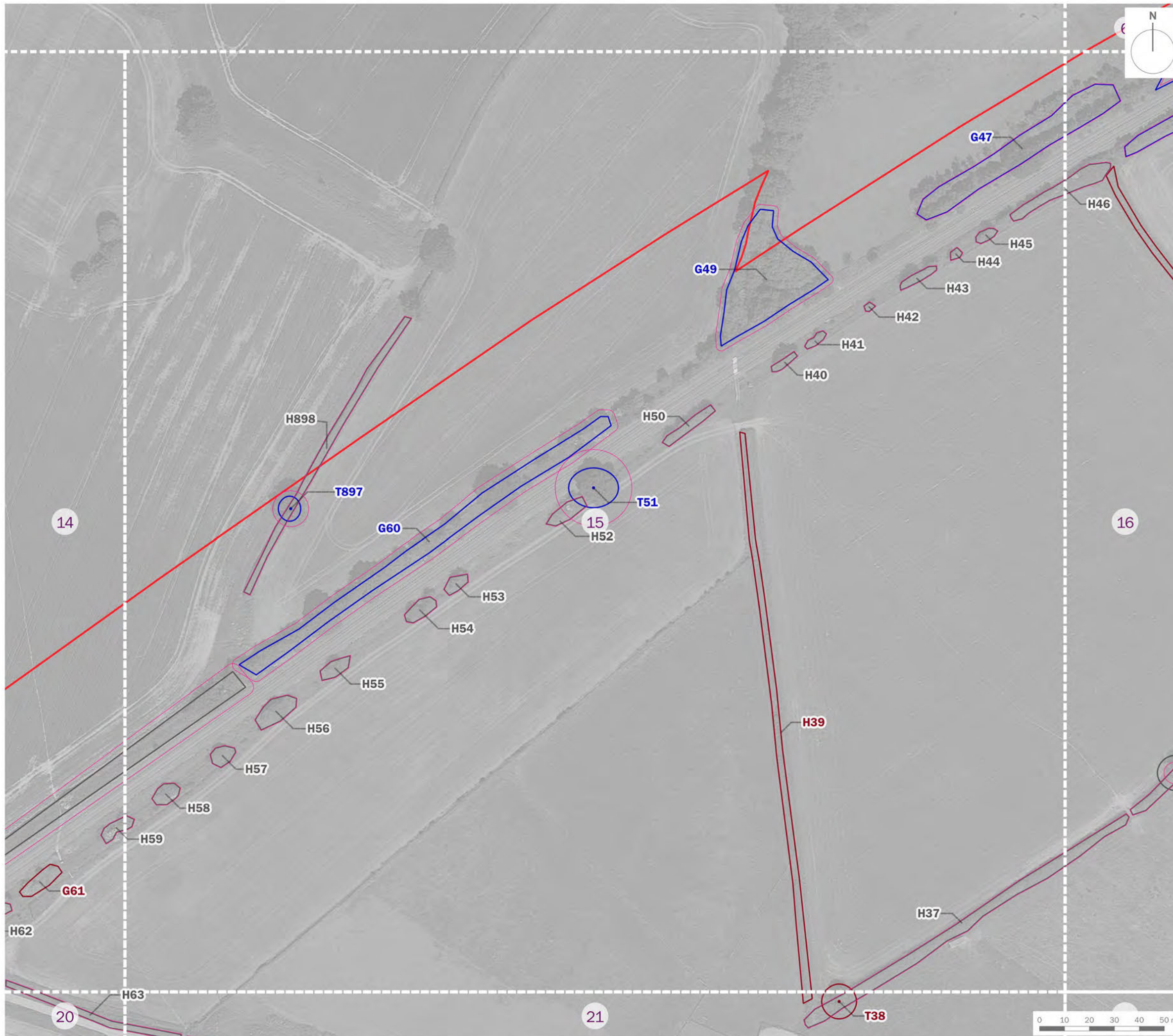
project title  
**Hinckley National Rail Freight Interchange**


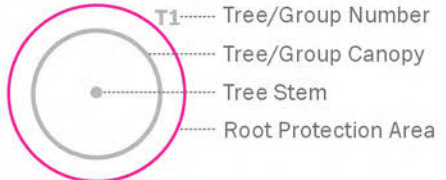








drawing title  
**Tree Constraints Plan (Sheet 14 of 62)**


date	<b>31 OCTOBER 2022</b>	drawn by	<b>GYo</b>
drawing number	<b>edp3267_d037h</b>	checked	<b>BWa</b>
scale	<b>1:1,500 @ A3</b>	QA	<b>RBa</b>







-  Site Boundary
- 
  - T1 Tree/Group Number
  - Tree/Group Canopy
  - Tree Stem
  - Root Protection Area
-  Category A: Trees of high quality and value
-  Category B: Trees of moderate quality and value
-  Category C: Trees of low quality and value
-  Category U: Trees of poor quality and value
-  Ancient Semi-natural Woodland
-  15m Ancient Woodland Buffer Zone and Veteran Tree Buffer
-  Veteran Tree
-  Tree Preservation Order



client  
**Tritax Symmetry (Hinckley) Limited**


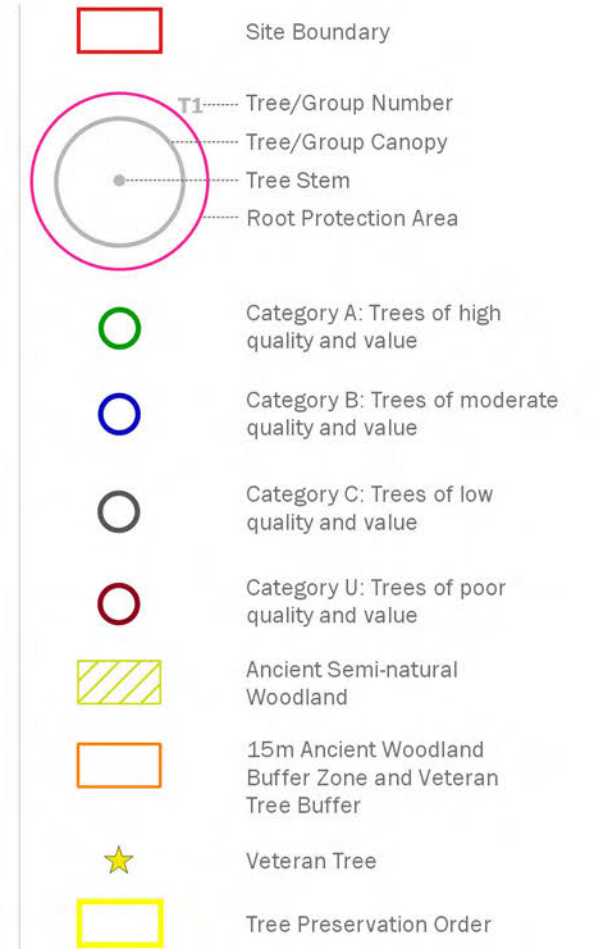
project title  
**Hinckley National Rail Freight Interchange**

drawing title  
**Tree Constraints Plan (Sheet 15 of 62)**

date	<b>31 OCTOBER 2022</b>	drawn by	<b>Gyo</b>
drawing number	<b>edp3267_d037h</b>	checked	<b>BWa</b>
scale	<b>1:1,500 @ A3</b>	QA	<b>RBa</b>







client  
**Tritax Symmetry (Hinckley) Limited**

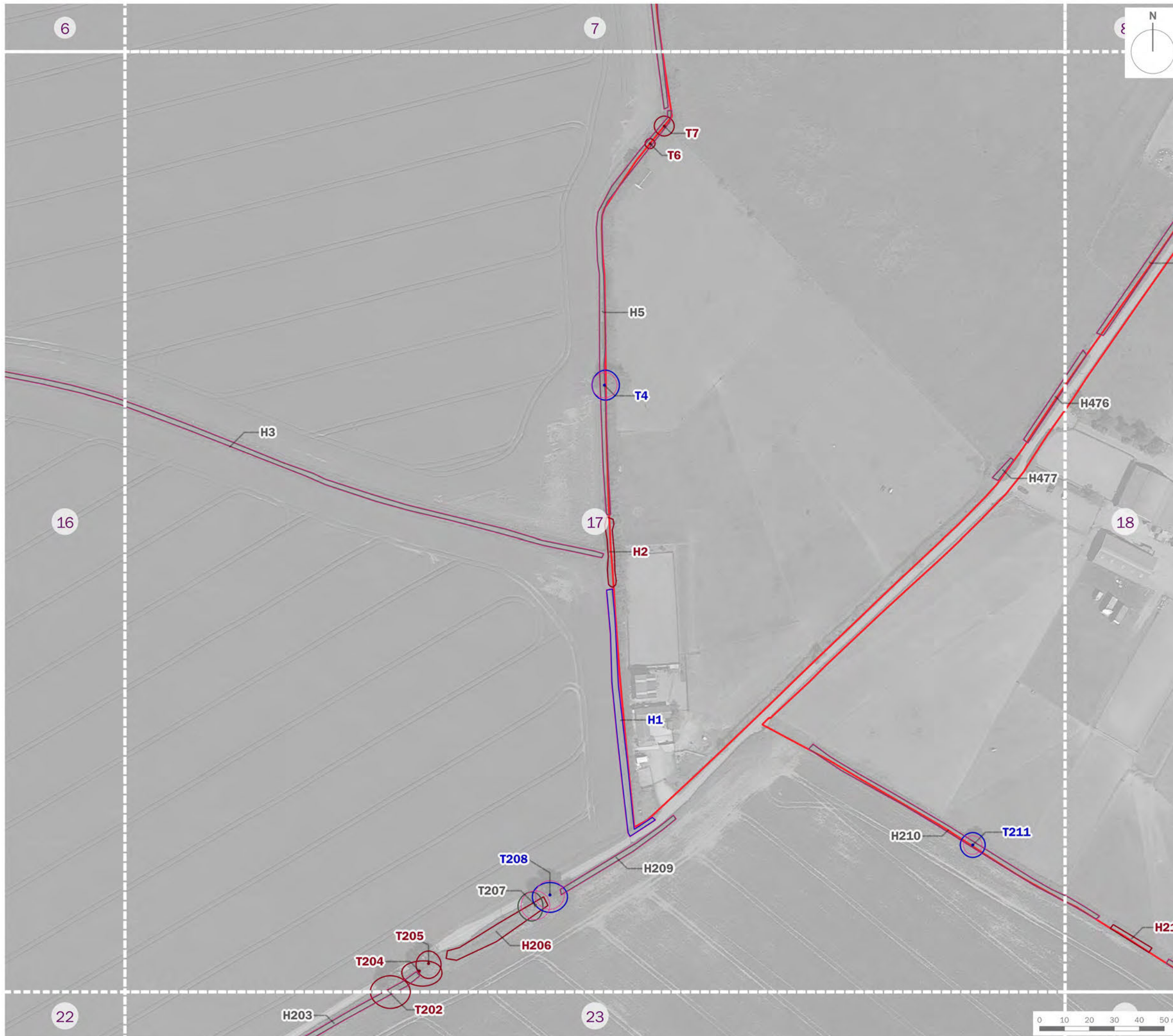
project title  
**Hinckley National Rail Freight Interchange**


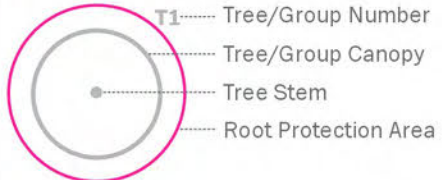








drawing title  
**Tree Constraints Plan (Sheet 16 of 62)**


date	<b>31 OCTOBER 2022</b>	drawn by	<b>GYo</b>
drawing number	<b>edp3267_d037h</b>	checked	<b>BWa</b>
scale	<b>1:1,500 @ A3</b>	QA	<b>RBa</b>







-  Site Boundary
- 
-  Category A: Trees of high quality and value
-  Category B: Trees of moderate quality and value
-  Category C: Trees of low quality and value
-  Category U: Trees of poor quality and value
-  Ancient Semi-natural Woodland
-  15m Ancient Woodland Buffer Zone and Veteran Tree Buffer
-  Veteran Tree
-  Tree Preservation Order



client  
**Tritax Symmetry (Hinckley) Limited**


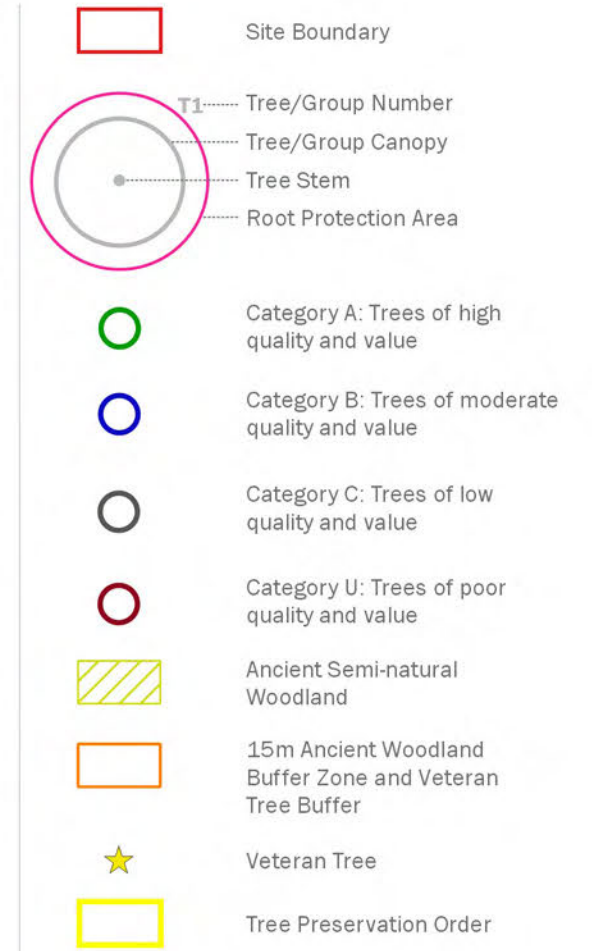
project title  
**Hinckley National Rail Freight Interchange**

drawing title  
**Tree Constraints Plan (Sheet 17 of 62)**

date	<b>31 OCTOBER 2022</b>	drawn by	<b>GYo</b>
drawing number	<b>edp3267_d037h</b>	checked	<b>BWa</b>
scale	<b>1:1,500 @ A3</b>	QA	<b>RBa</b>







client  
**Tritax Symmetry (Hinckley) Limited**

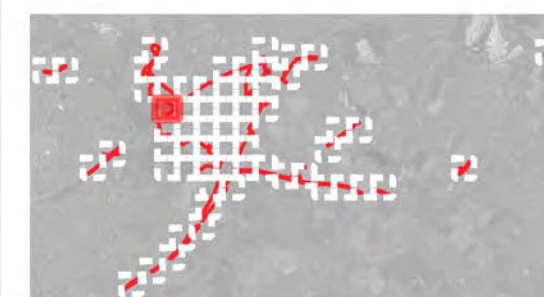
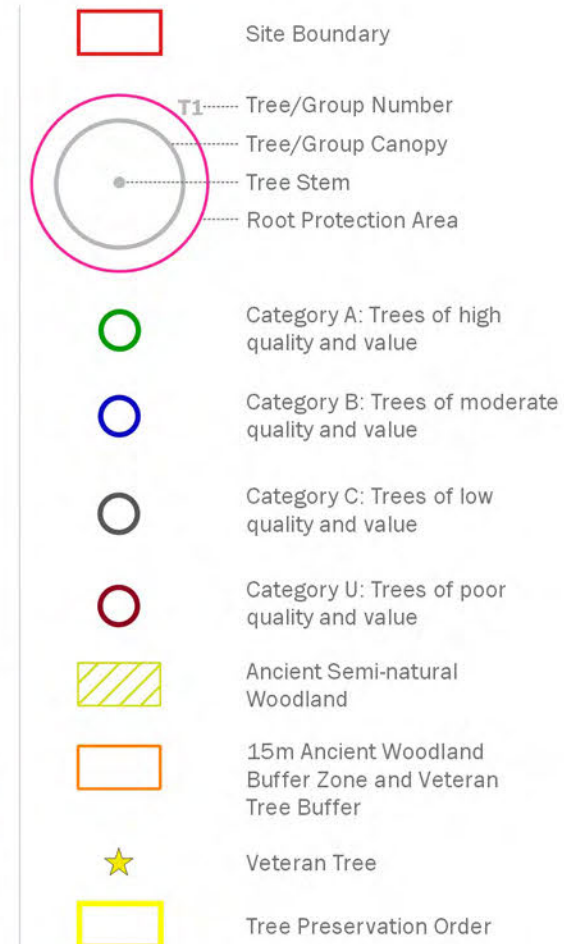
project title  
**Hinckley National Rail Freight Interchange**

drawing title  
**Tree Constraints Plan (Sheet 18 of 62)**

date	<b>31 OCTOBER 2022</b>	drawn by	<b>GYo</b>
drawing number	<b>edp3267_d037h</b>	checked	<b>BWa</b>
scale	<b>1:1,500 @ A3</b>	QA	<b>RBa</b>







client  
**Tritax Symmetry (Hinckley) Limited**

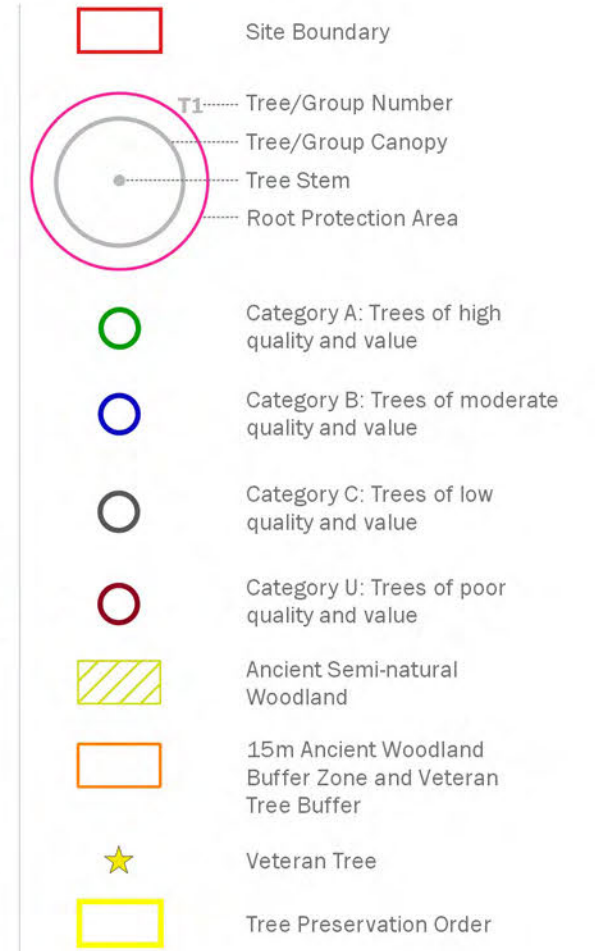
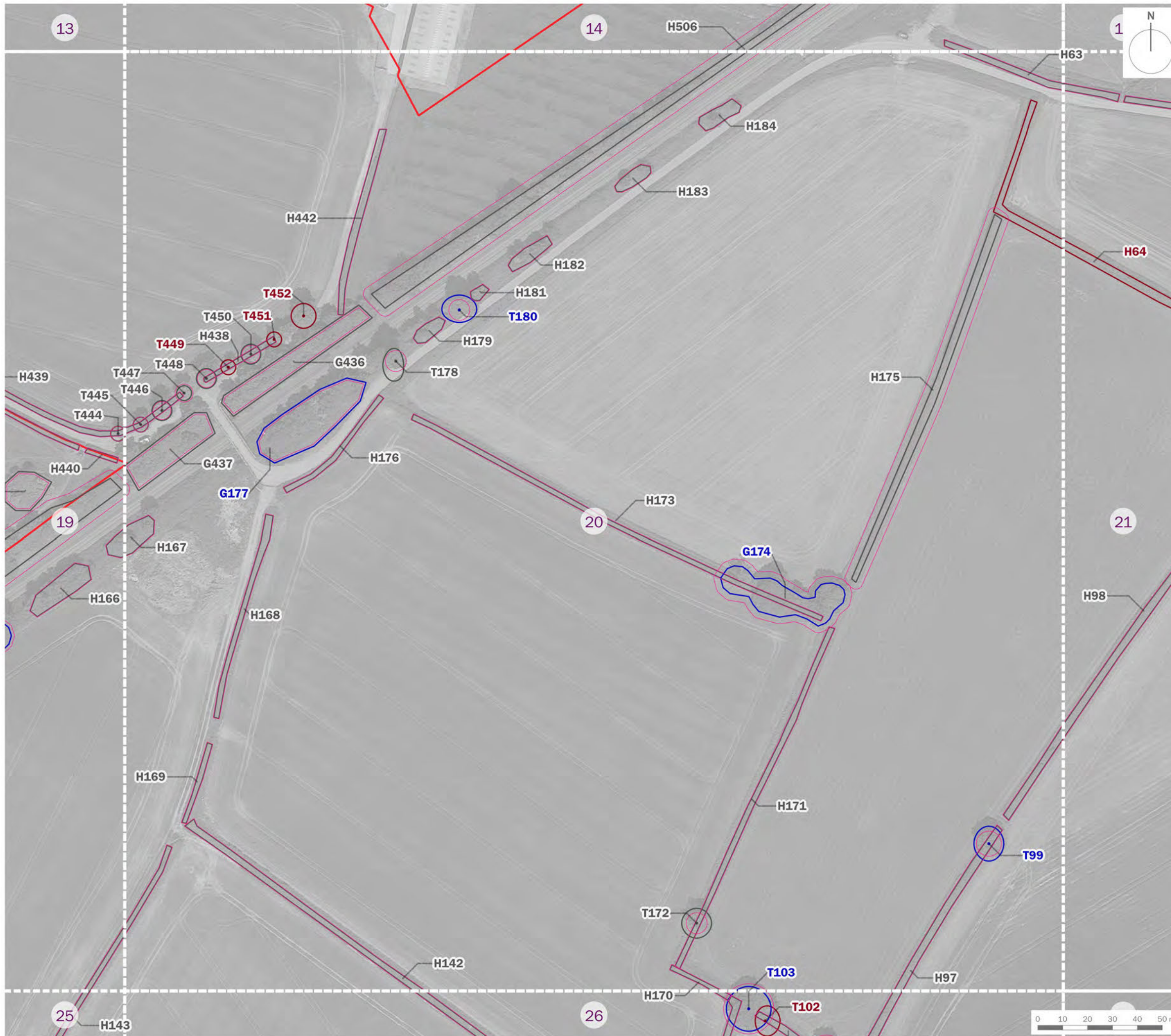
project title  
**Hinckley National Rail Freight Interchange**

drawing title  
**Tree Constraints Plan (Sheet 19 of 62)**

date	<b>31 OCTOBER 2022</b>	drawn by	<b>GYo</b>
drawing number	<b>edp3267_d037h</b>	checked	<b>BWa</b>
scale	<b>1:1,500 @ A3</b>	QA	<b>RBa</b>







client  
**Tritax Symmetry (Hinckley) Limited**


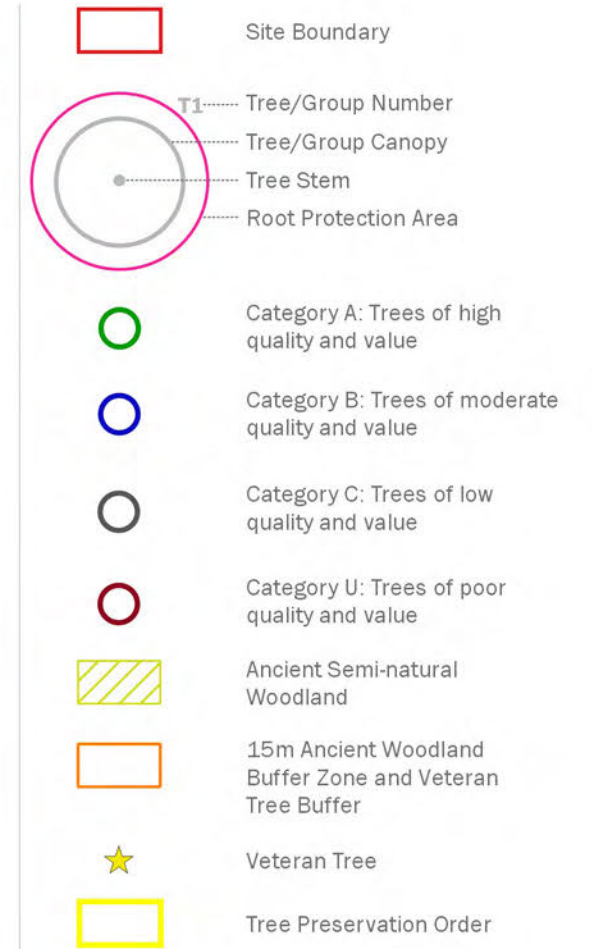
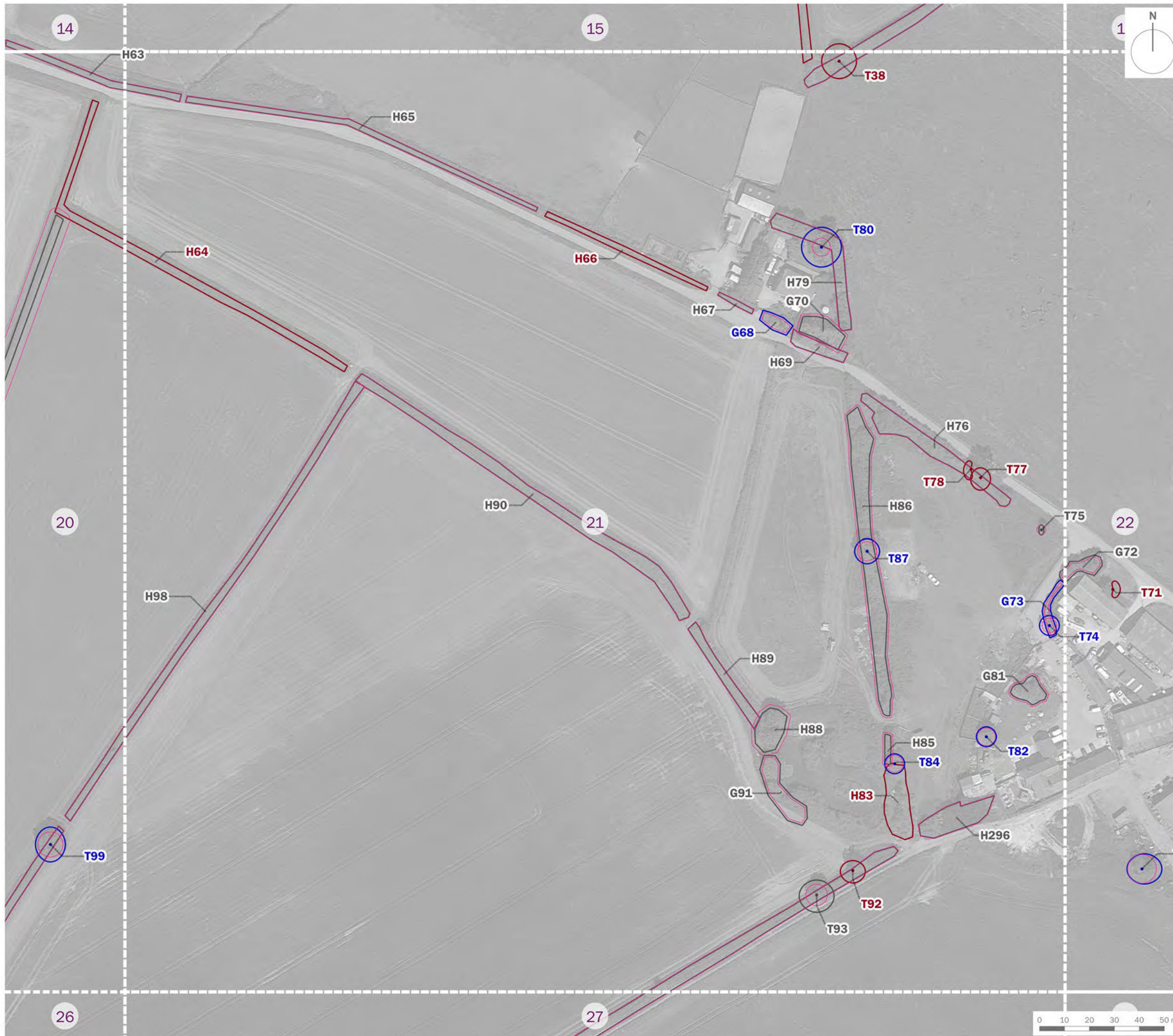
project title  
**Hinckley National Rail Freight Interchange**

drawing title  
**Tree Constraints Plan (Sheet 20 of 62)**

date	31 OCTOBER 2022	drawn by	GYo
drawing number	edp3267_d037h	checked	BWa
scale	1:1,500 @ A3	QA	RBa







client  
**Tritax Symmetry (Hinckley) Limited**

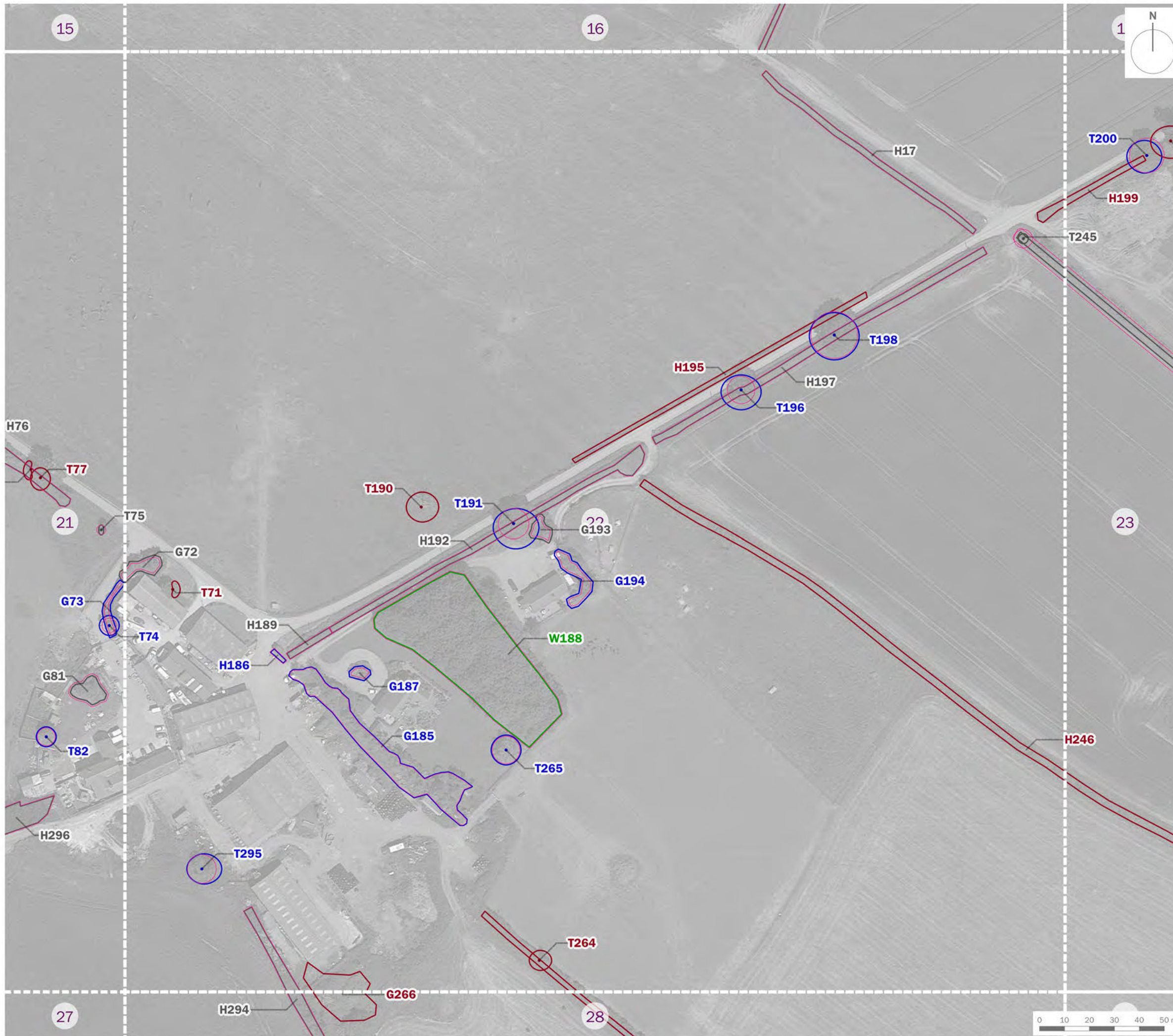
project title  
**Hinckley National Rail Freight Interchange**


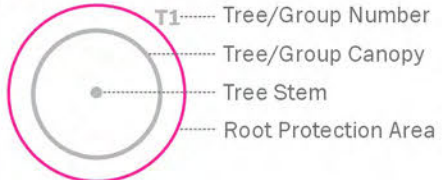








drawing title  
**Tree Constraints Plan (Sheet 21 of 62)**


date	31 OCTOBER 2022	drawn by	GYo
drawing number	edp3267_d037h	checked	BWa
scale	1:1,500 @ A3	QA	RBa







-  Site Boundary
- 
-  Category A: Trees of high quality and value
-  Category B: Trees of moderate quality and value
-  Category C: Trees of low quality and value
-  Category U: Trees of poor quality and value
-  Ancient Semi-natural Woodland
-  15m Ancient Woodland Buffer Zone and Veteran Tree Buffer
-  Veteran Tree
-  Tree Preservation Order



client  
**Tritax Symmetry (Hinckley) Limited**


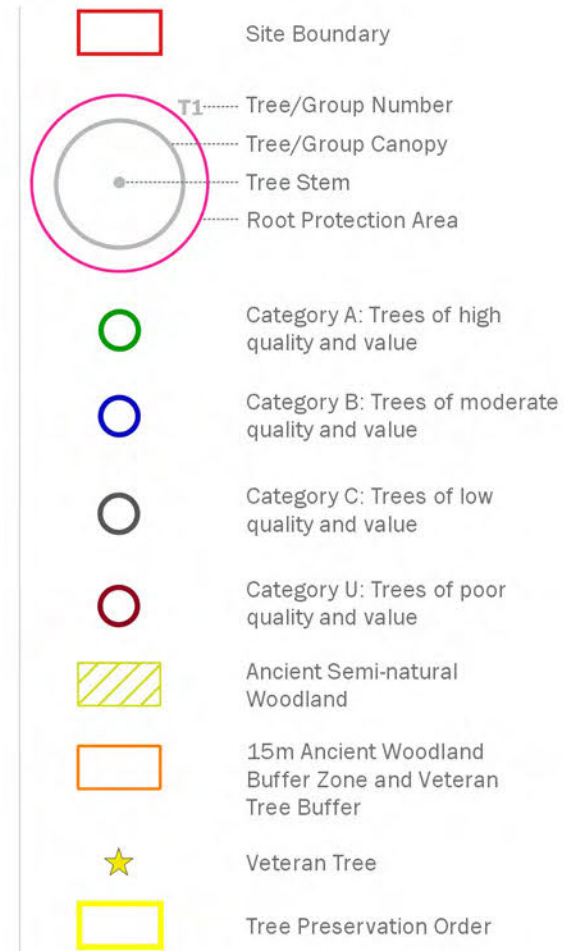
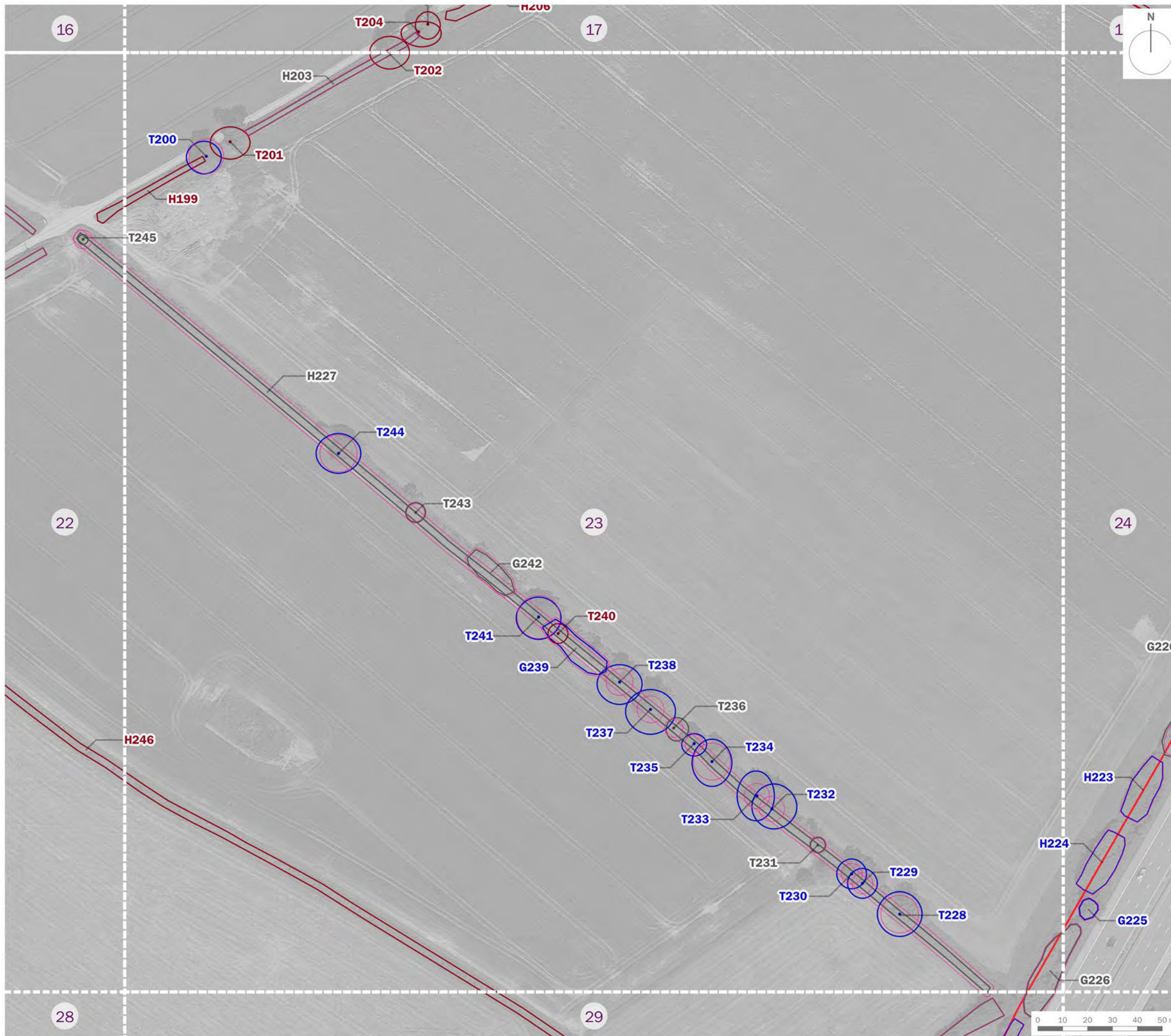
project title  
**Hinckley National Rail Freight Interchange**

drawing title  
**Tree Constraints Plan (Sheet 22 of 62)**

date	<b>31 OCTOBER 2022</b>	drawn by	<b>GYo</b>
drawing number	<b>edp3267_d037h</b>	checked	<b>BWa</b>
scale	<b>1:1,500 @ A3</b>	QA	<b>RBa</b>







client  
**Tritax Symmetry (Hinckley) Limited**

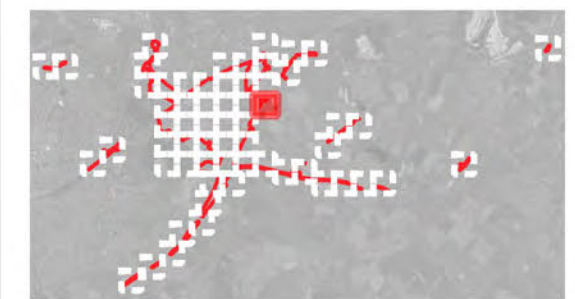
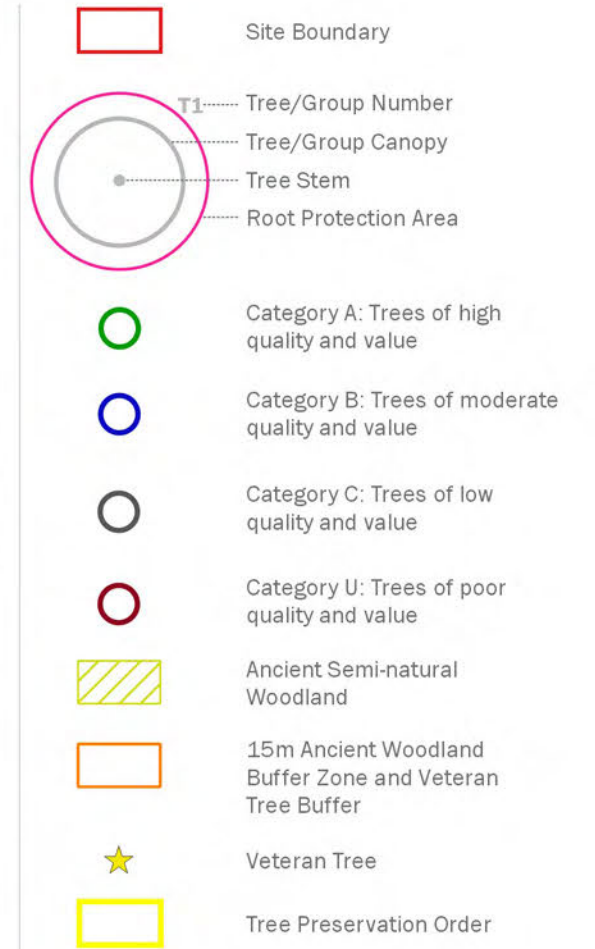
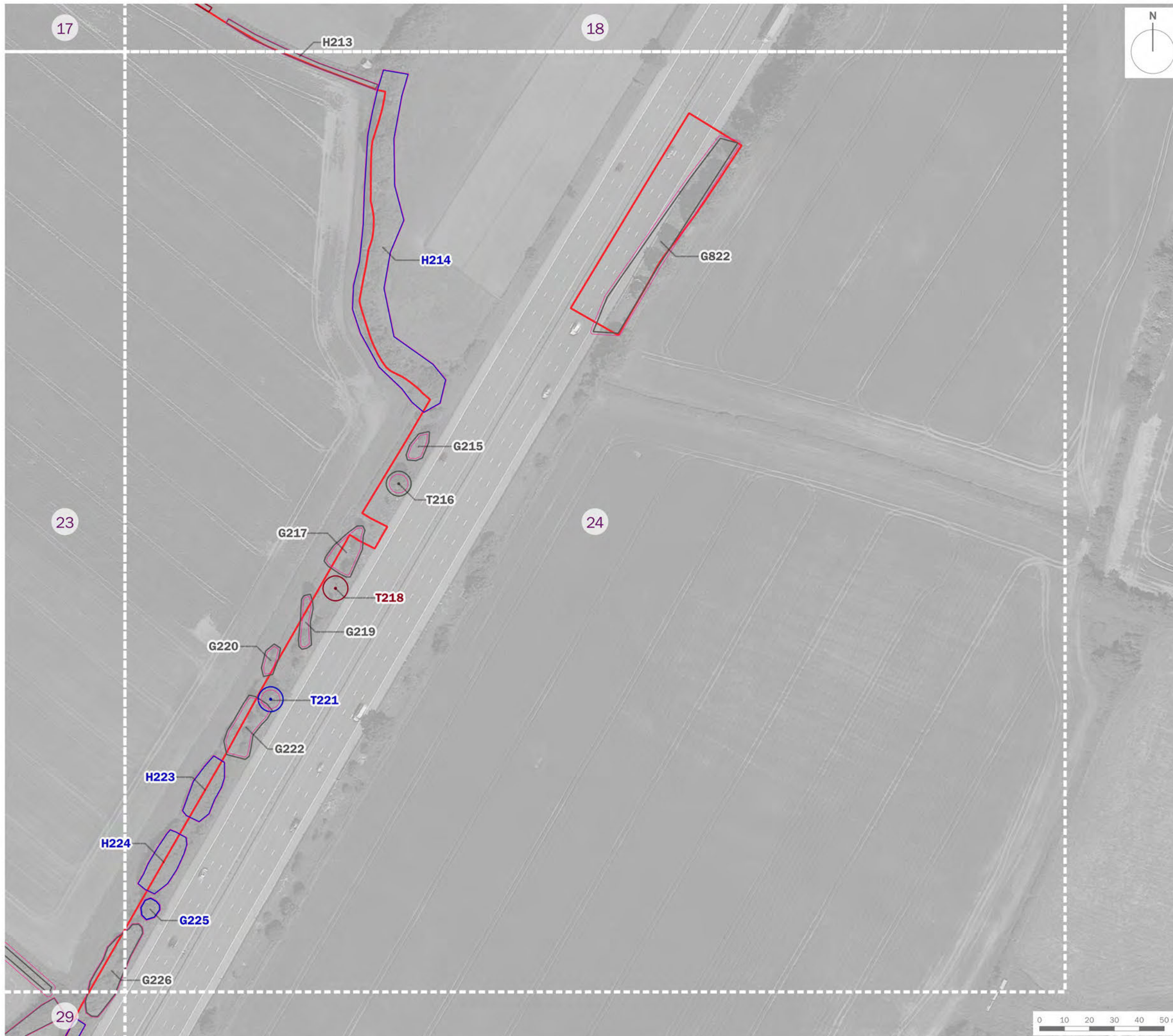
project title  
**Hinckley National Rail Freight Interchange**

drawing title  
**Tree Constraints Plan (Sheet 23 of 62)**

date	31 OCTOBER 2022	drawn by	GYo
drawing number	edp3267_d037h	checked	BWa
scale	1:1,500 @ A3	QA	RBa







client  
**Tritax Symmetry (Hinckley) Limited**

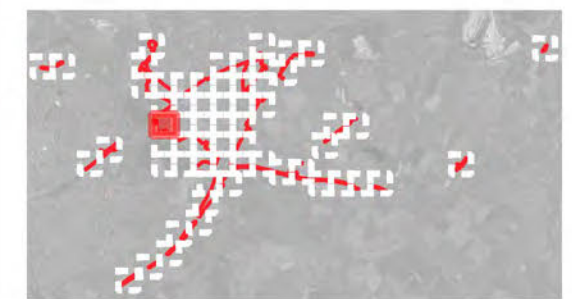
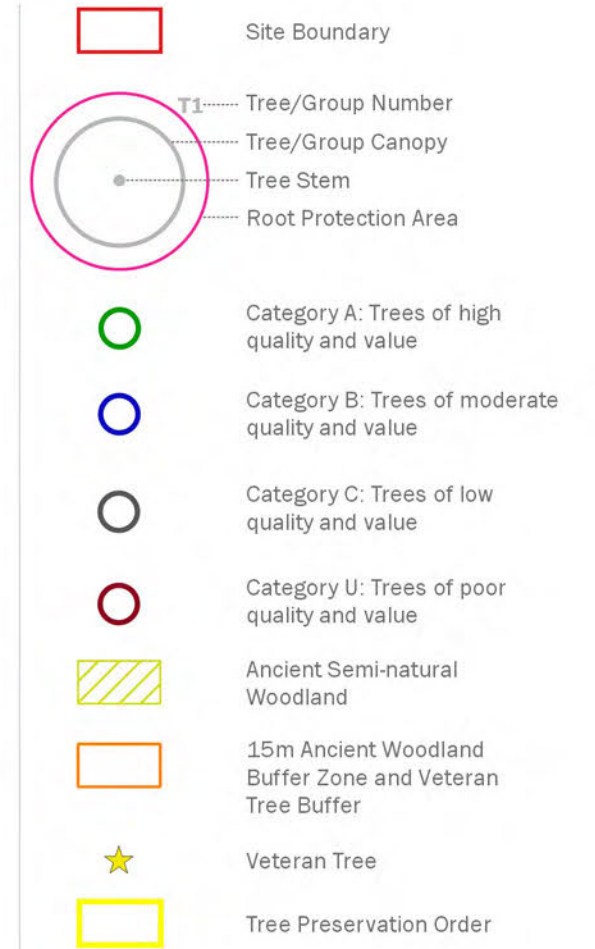
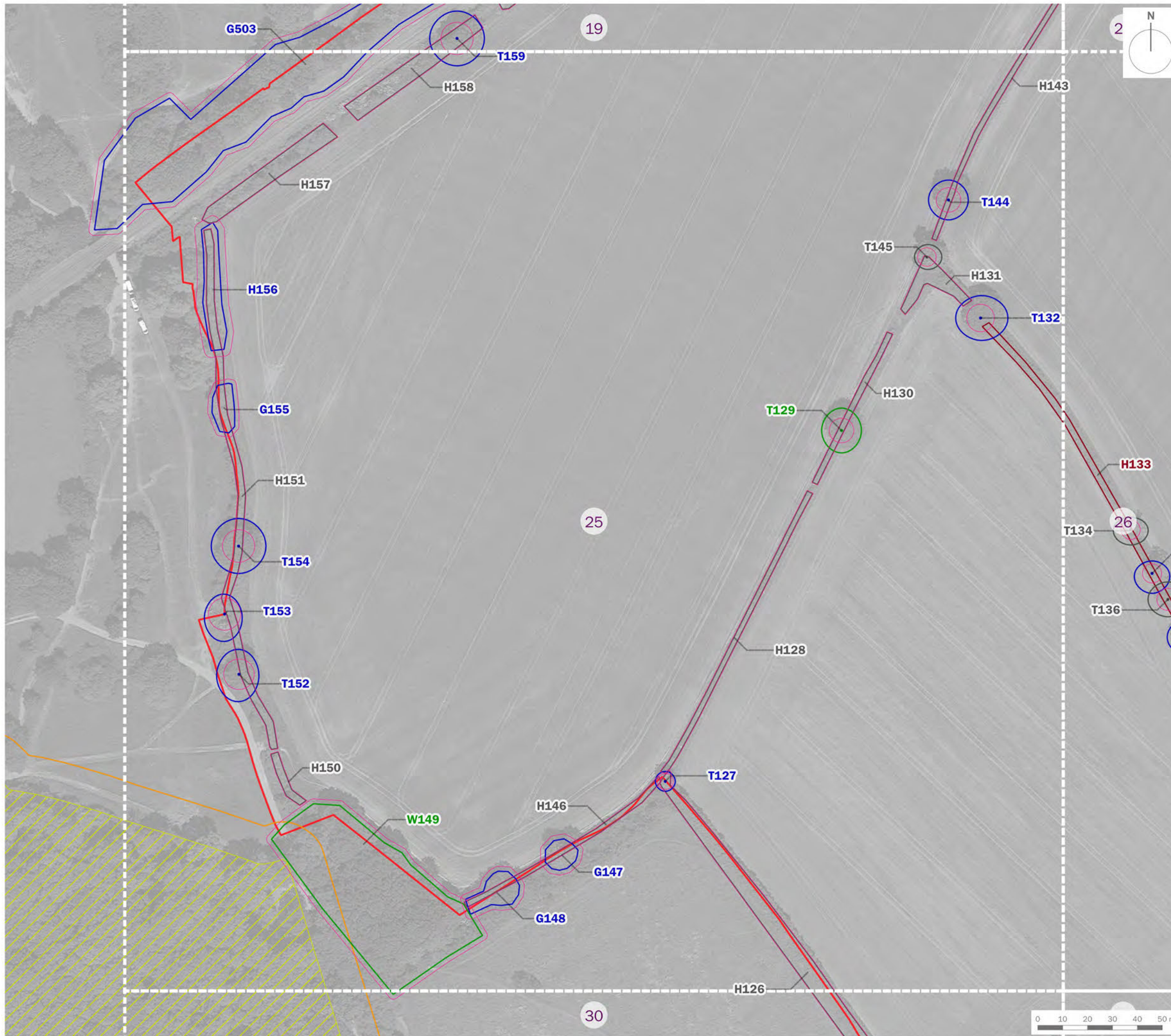
project title  
**Hinckley National Rail Freight Interchange**

drawing title  
**Tree Constraints Plan (Sheet 24 of 62)**

date	<b>31 OCTOBER 2022</b>	drawn by	<b>GYo</b>
drawing number	<b>edp3267_d037h</b>	checked	<b>BWa</b>
scale	<b>1:1,500 @ A3</b>	QA	<b>RBa</b>







client  
**Tritax Symmetry (Hinckley) Limited**

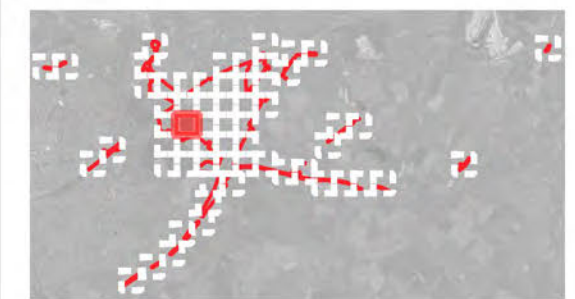
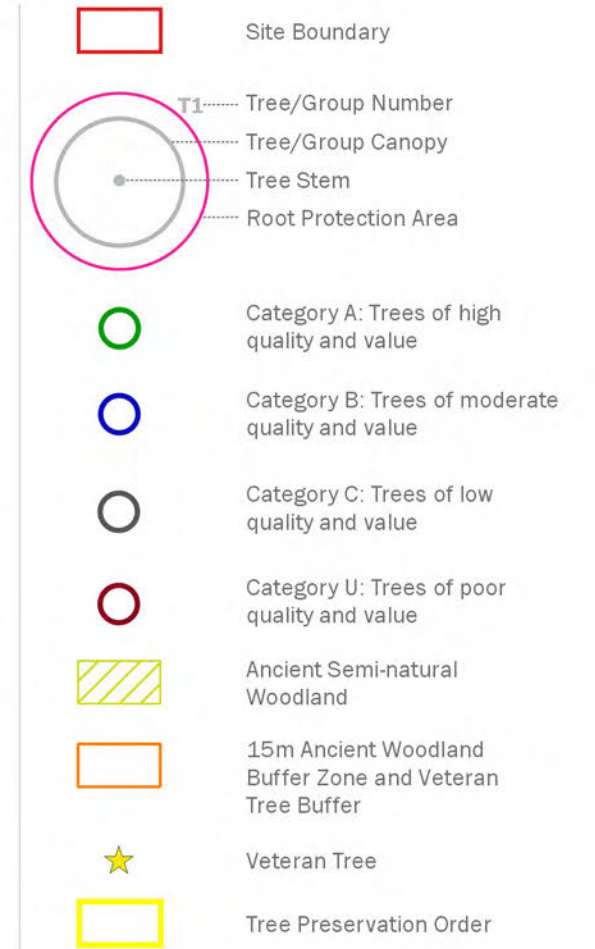
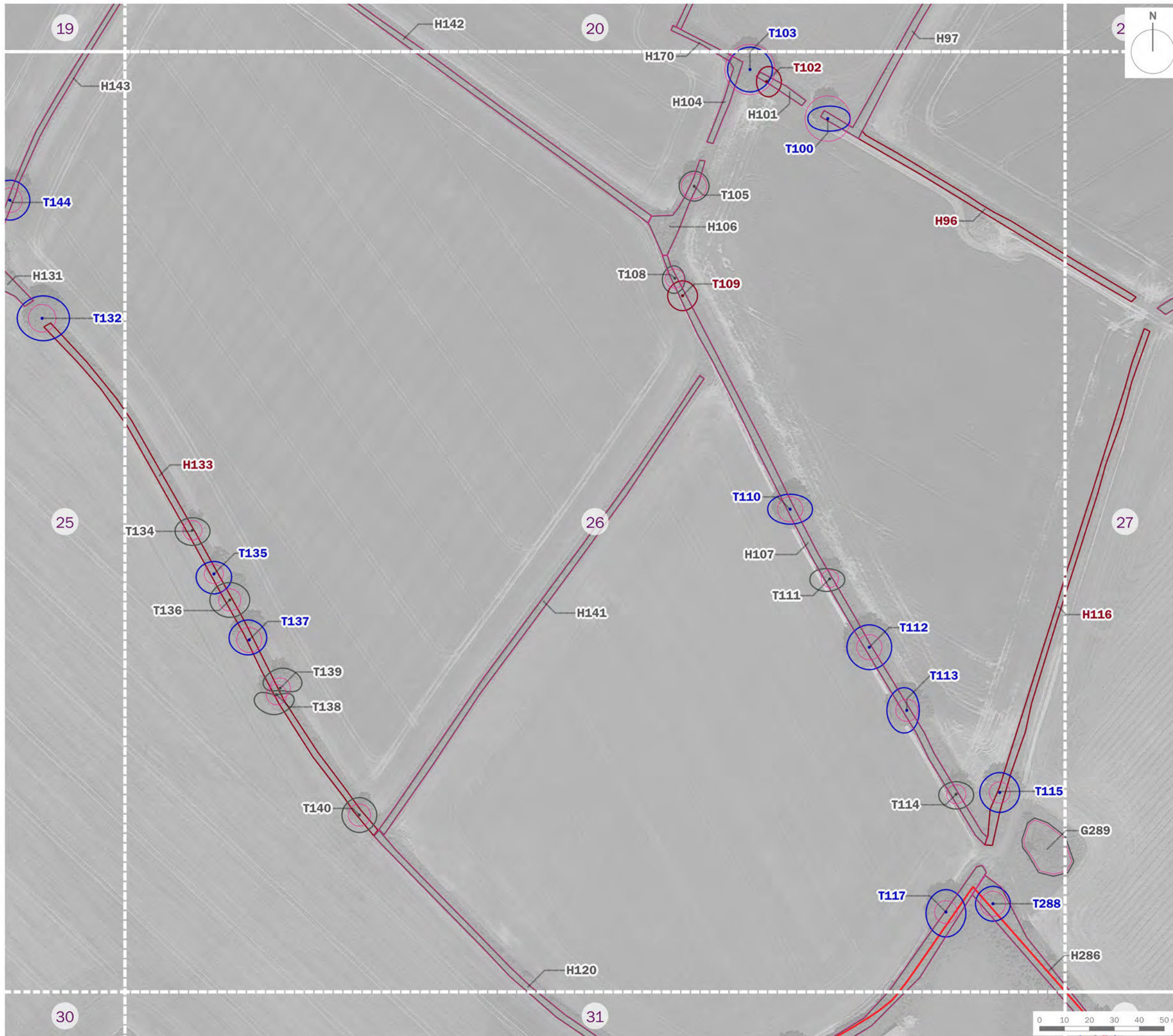
project title  
**Hinckley National Rail Freight Interchange**

drawing title  
**Tree Constraints Plan (Sheet 25 of 62)**

date	31 OCTOBER 2022	drawn by	GYo
drawing number	edp3267_d037h	checked	BWa
scale	1:1,500 @ A3	QA	RBa







client  
**Tritax Symmetry (Hinckley) Limited**

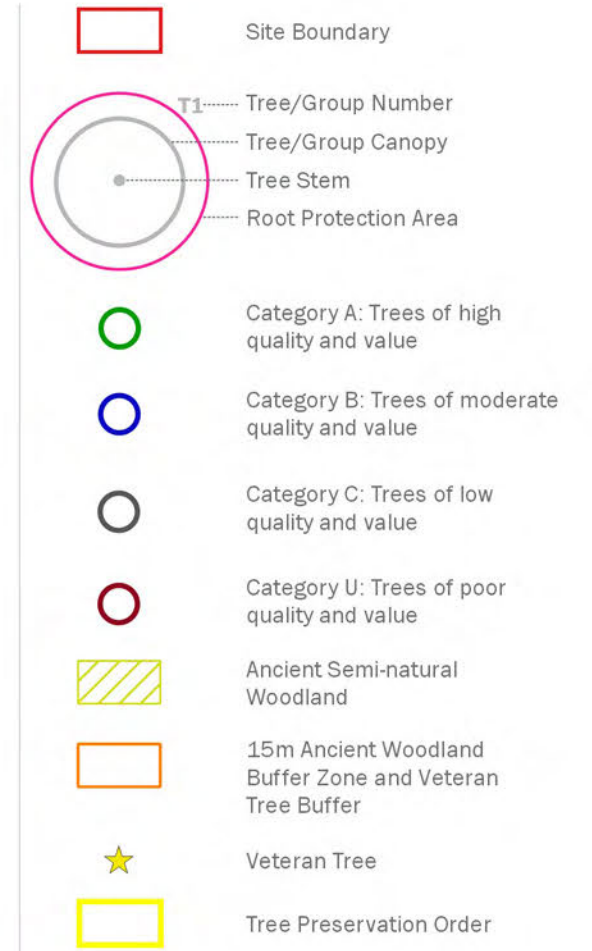
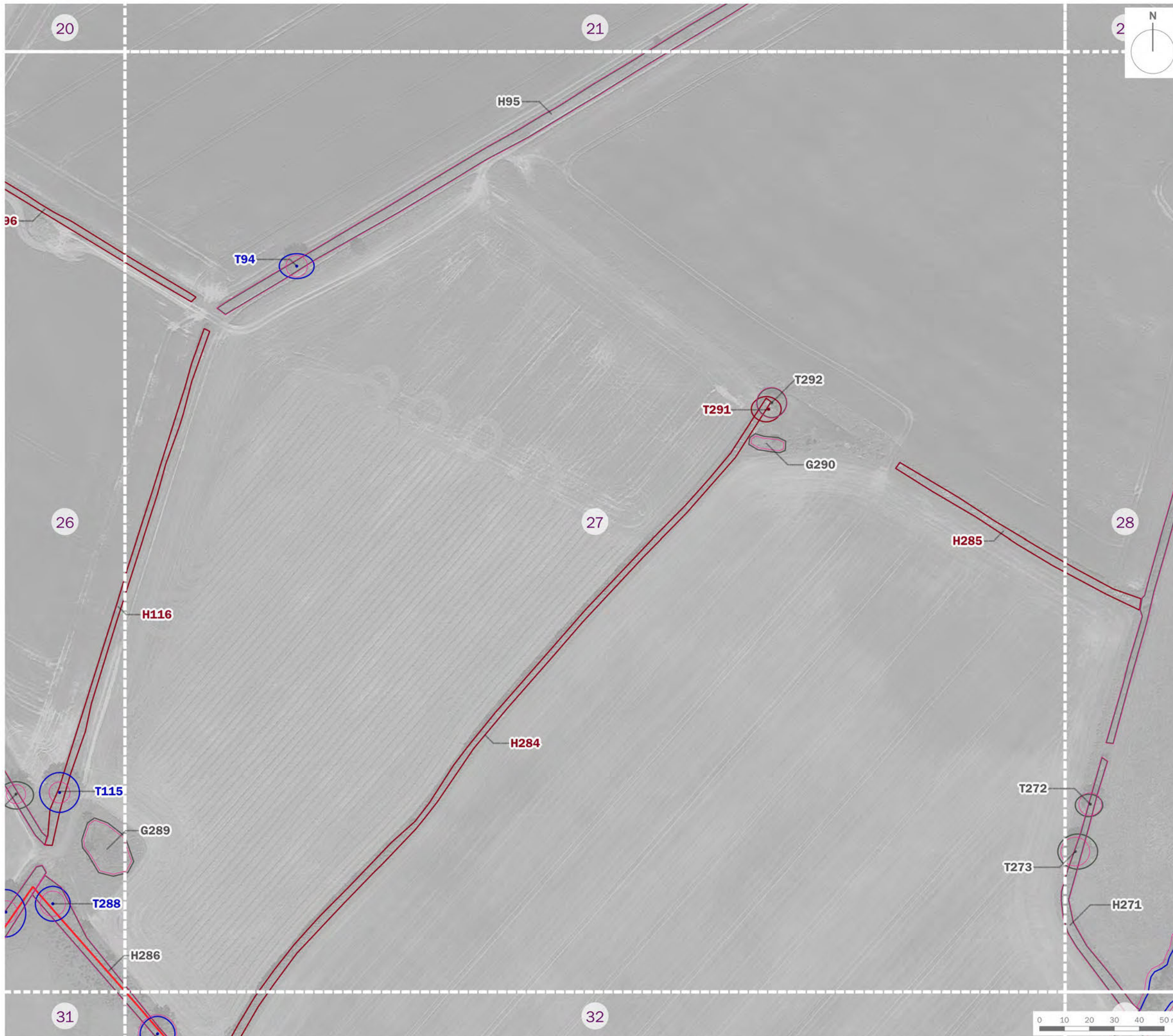
project title  
**Hinckley National Rail Freight Interchange**

drawing title  
**Tree Constraints Plan (Sheet 26 of 62)**

date	<b>31 OCTOBER 2022</b>	drawn by	<b>GYo</b>
drawing number	<b>edp3267_d037h</b>	checked	<b>BWa</b>
scale	<b>1:1,500 @ A3</b>	QA	<b>RBa</b>







client  
**Tritax Symmetry (Hinckley) Limited**


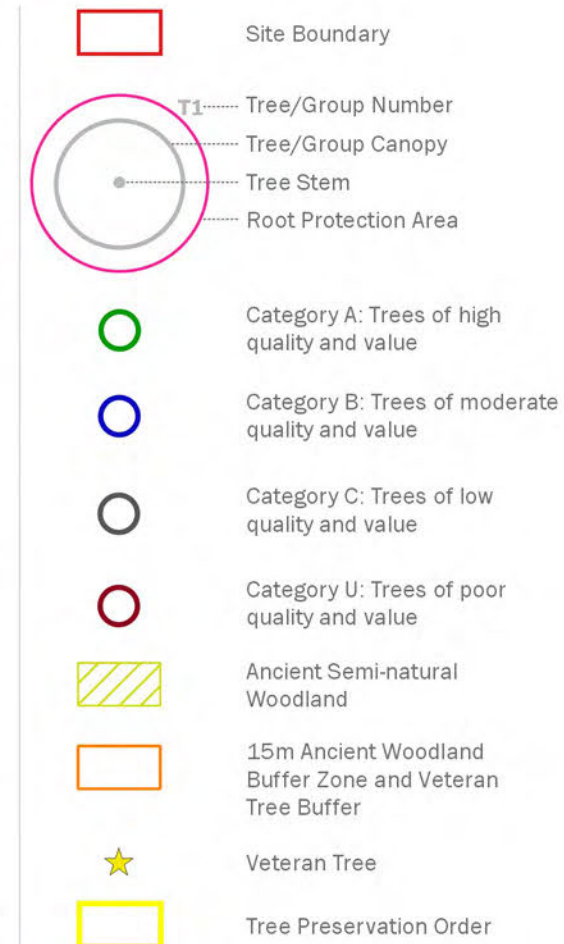
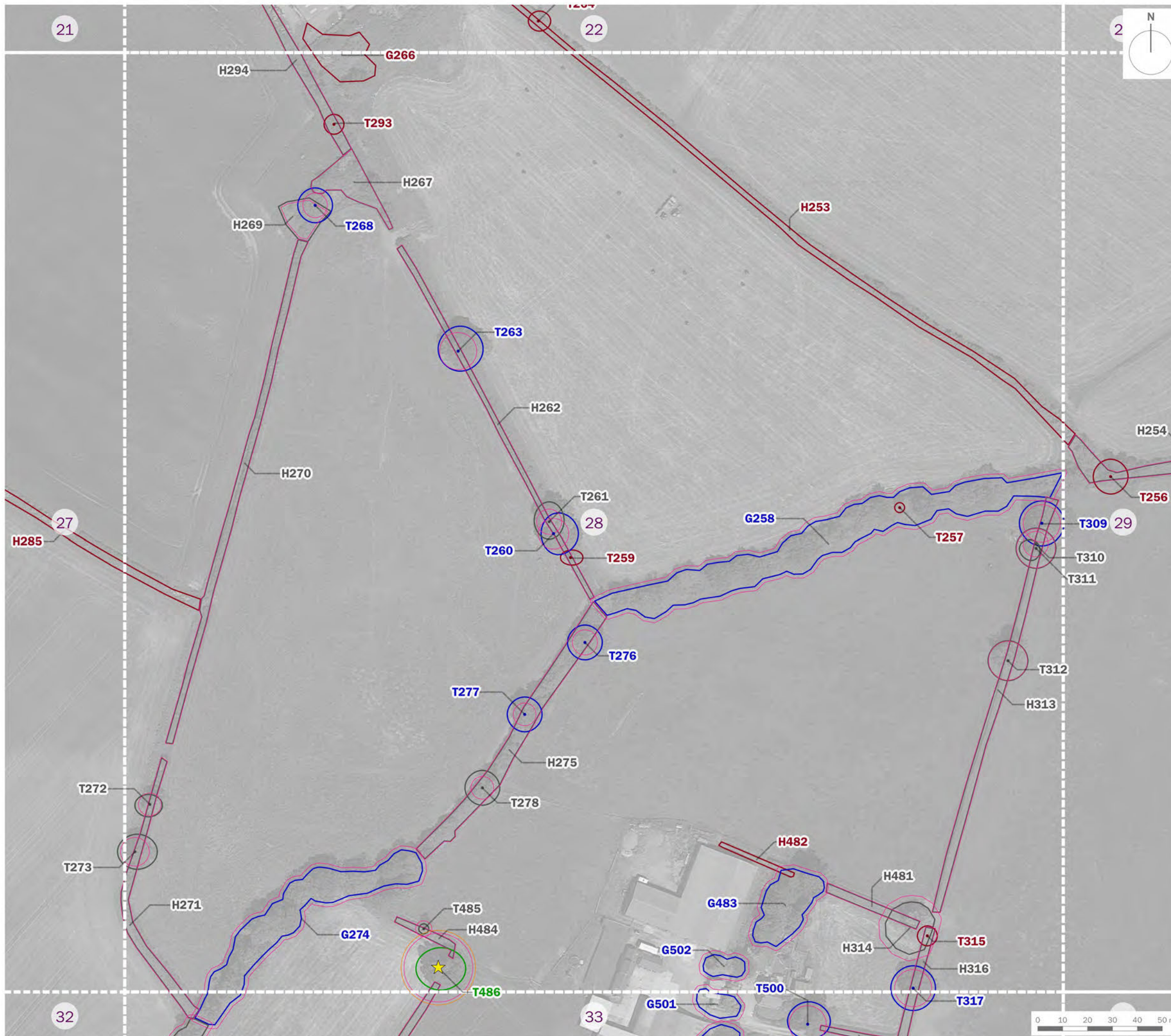
project title  
**Hinckley National Rail Freight Interchange**

drawing title  
**Tree Constraints Plan (Sheet 27 of 62)**

date	<b>31 OCTOBER 2022</b>	drawn by	<b>GYo</b>
drawing number	<b>edp3267_d037h</b>	checked	<b>BWa</b>
scale	<b>1:1,500 @ A3</b>	QA	<b>RBa</b>







client  
**Tritax Symmetry (Hinckley) Limited**

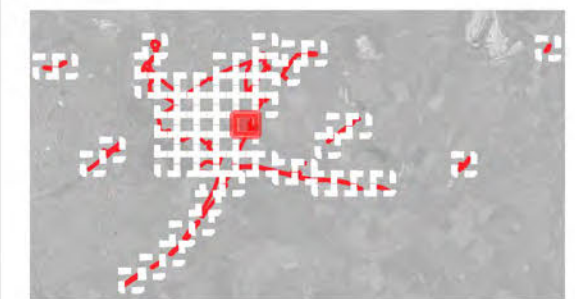
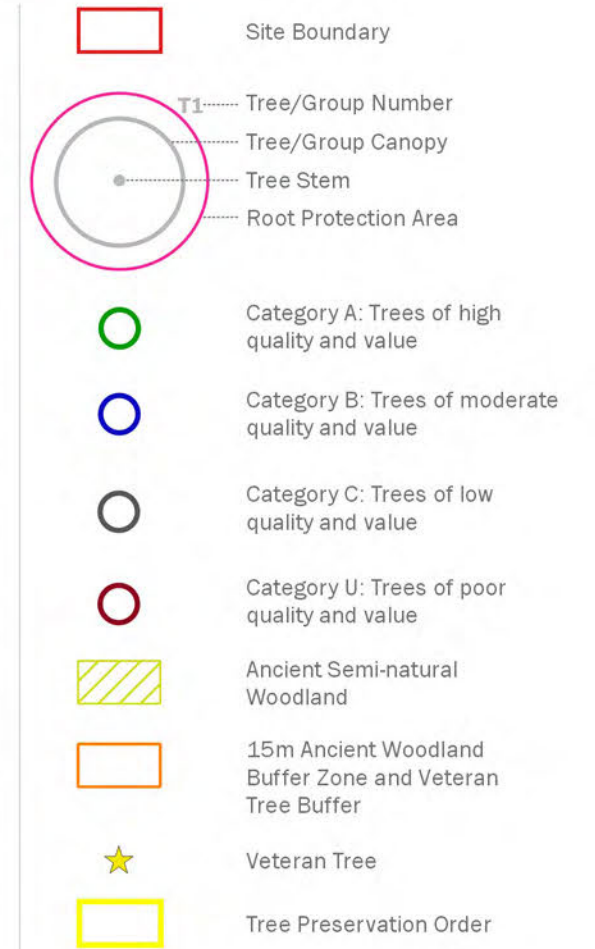
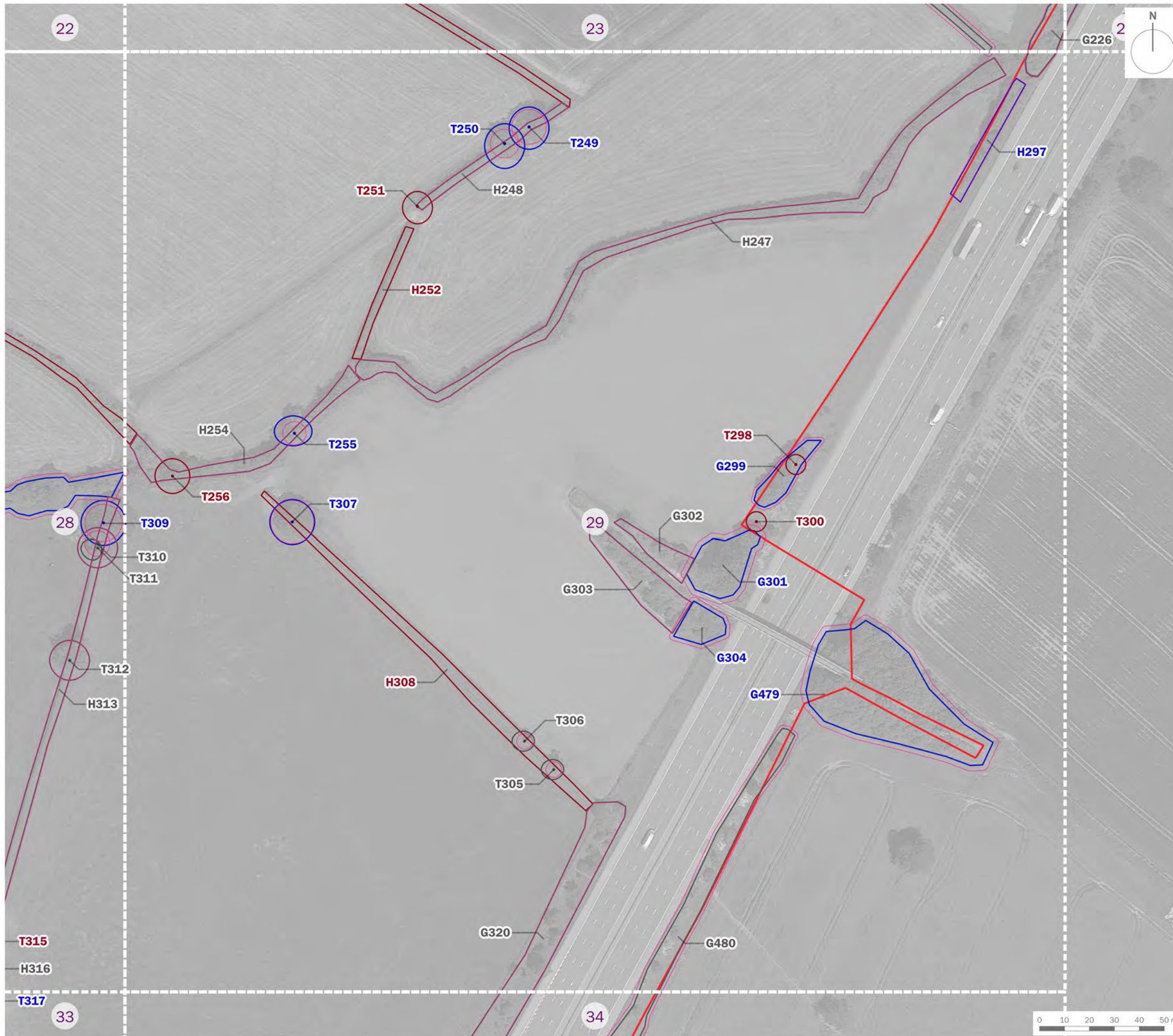
project title  
**Hinckley National Rail Freight Interchange**

drawing title  
**Tree Constraints Plan (Sheet 28 of 62)**

date	31 OCTOBER 2022	drawn by	GYo
drawing number	edp3267_d037h	checked	BWa
scale	1:1,500 @ A3	QA	RBa







client  
**Tritax Symmetry (Hinckley) Limited**

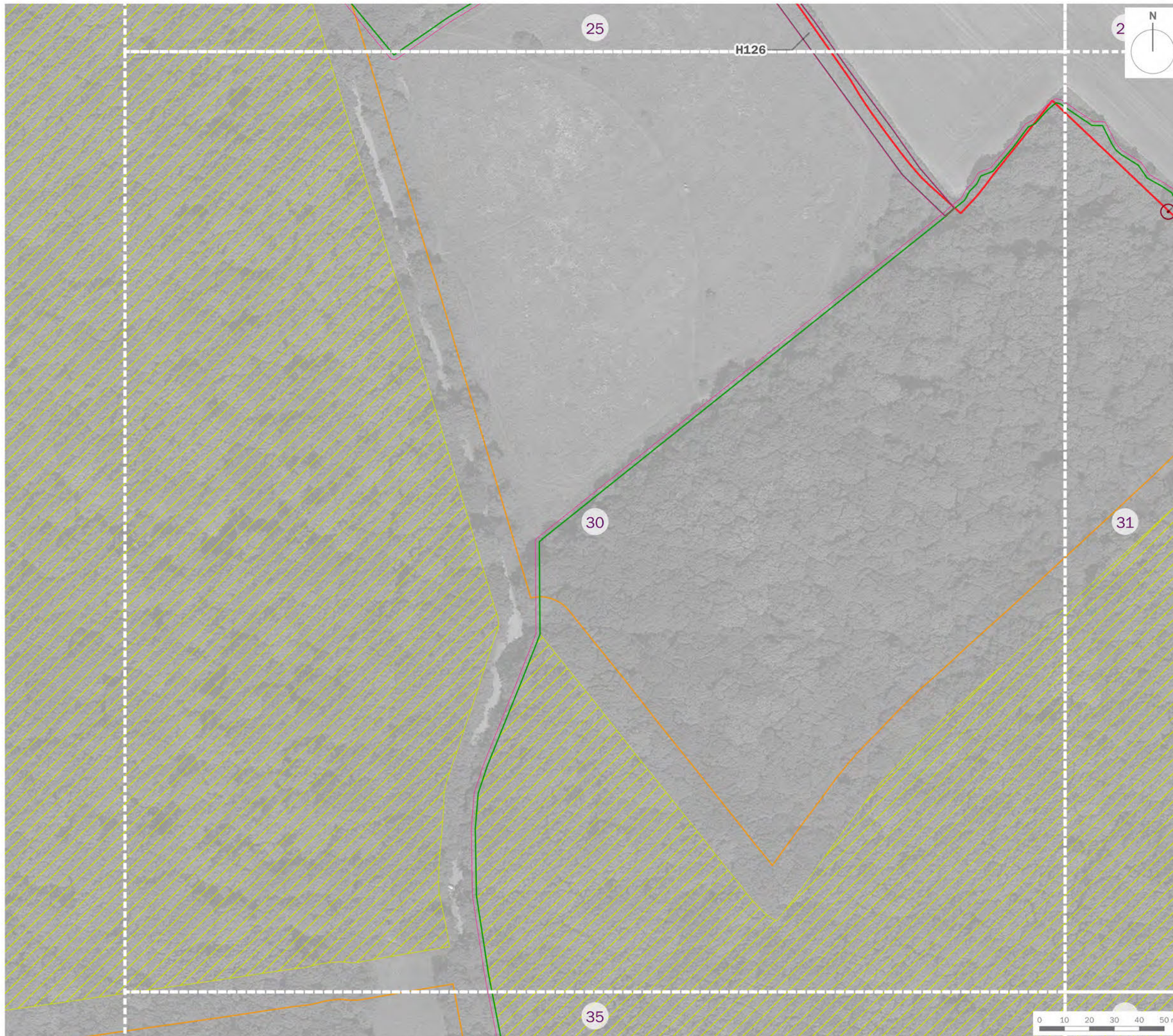
project title  
**Hinckley National Rail Freight Interchange**


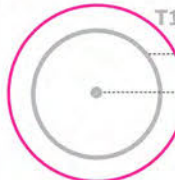











drawing title  
**Tree Constraints Plan (Sheet 29 of 62)**

date	<b>31 OCTOBER 2022</b>	drawn by	<b>GYo</b>
drawing number	<b>edp3267_d037h</b>	checked	<b>BWa</b>
scale	<b>1:1,500 @ A3</b>	QA	<b>RBa</b>







-  Site Boundary
-  T1 Tree/Group Number
-  Tree/Group Canopy
-  Tree Stem
-  Root Protection Area
-  Category A: Trees of high quality and value
-  Category B: Trees of moderate quality and value
-  Category C: Trees of low quality and value
-  Category U: Trees of poor quality and value
-  Ancient Semi-natural Woodland
-  15m Ancient Woodland Buffer Zone and Veteran Tree Buffer
-  Veteran Tree
-  Tree Preservation Order



client  
**Tritax Symmetry (Hinckley) Limited**

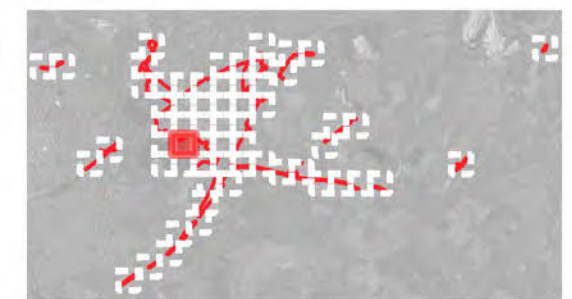
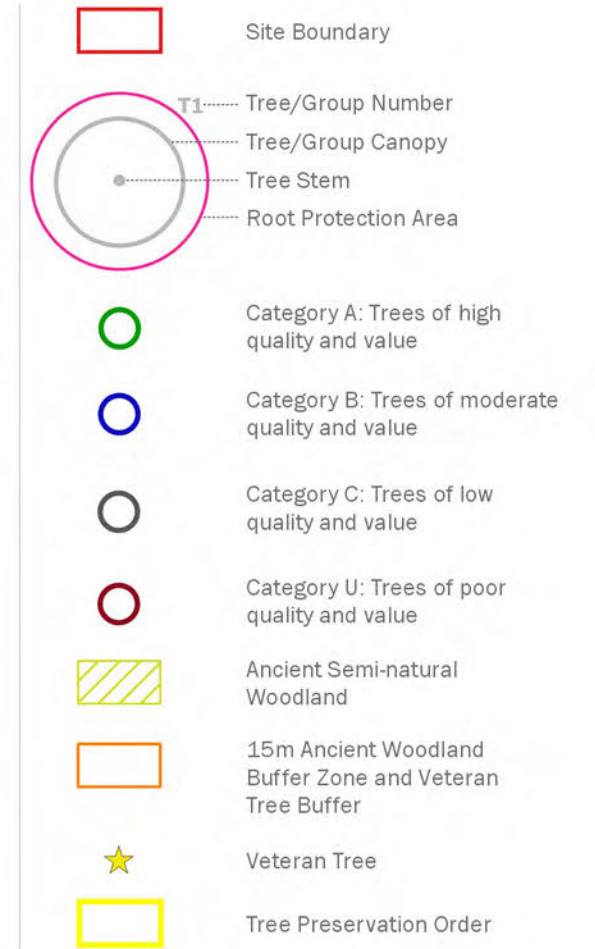
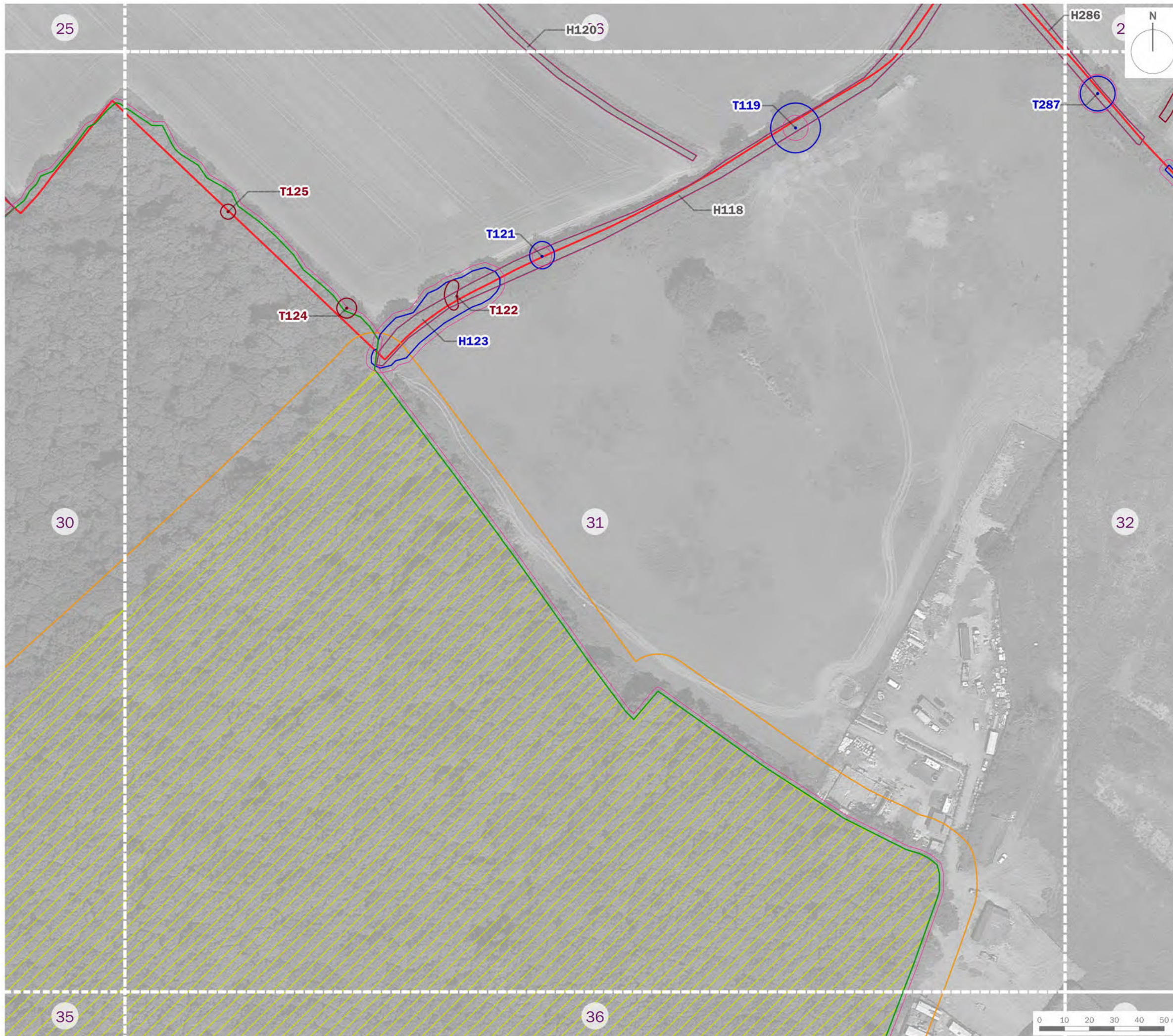
project title  
**Hinckley National Rail Freight Interchange**

drawing title  
**Tree Constraints Plan (Sheet 30 of 62)**

date	<b>31 OCTOBER 2022</b>	drawn by	<b>GYo</b>
drawing number	<b>edp3267_d037h</b>	checked	<b>BWa</b>
scale	<b>1:1,500 @ A3</b>	QA	<b>RBa</b>







client  
**Tritax Symmetry (Hinckley) Limited**

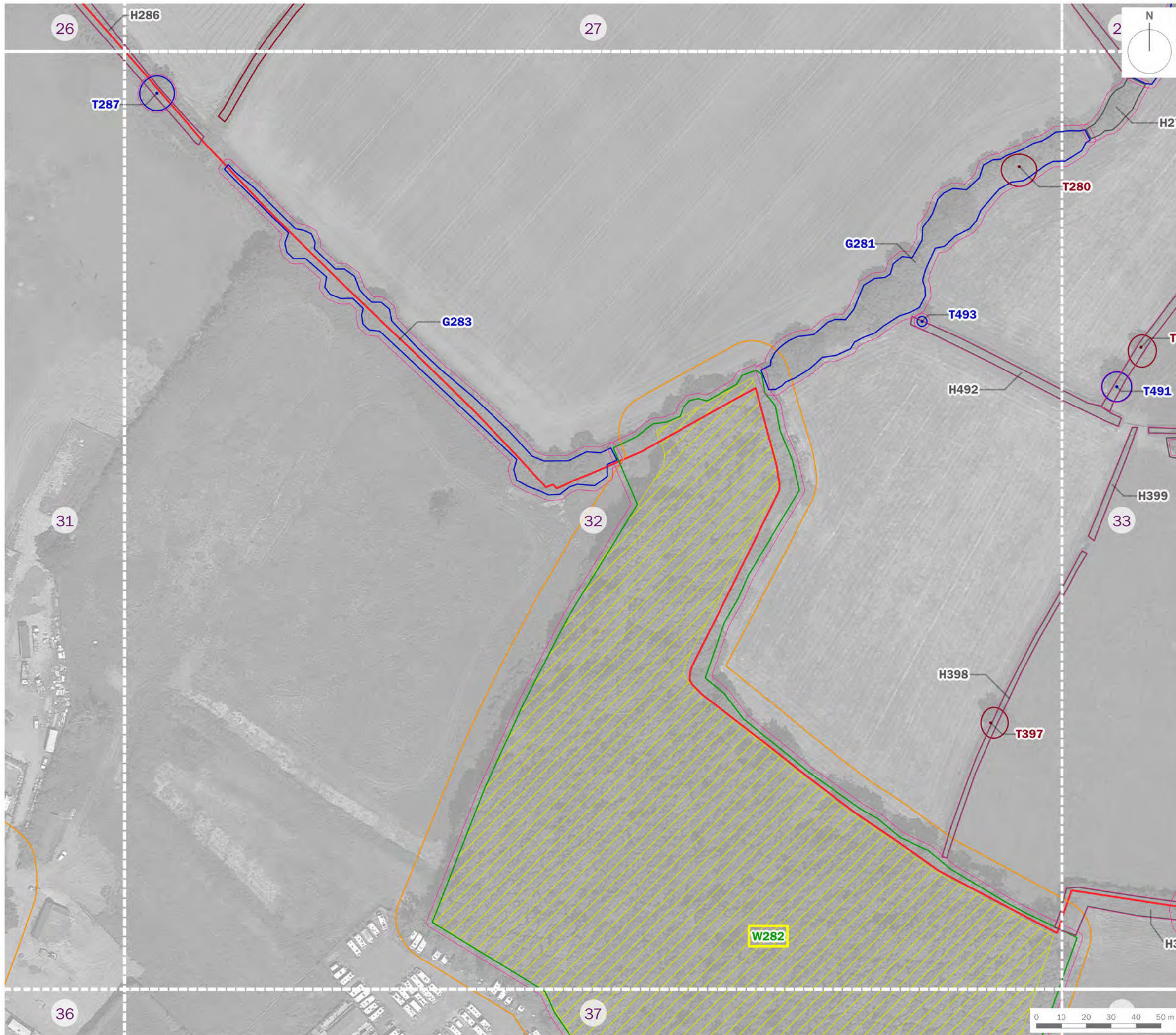
project title  
**Hinckley National Rail Freight Interchange**


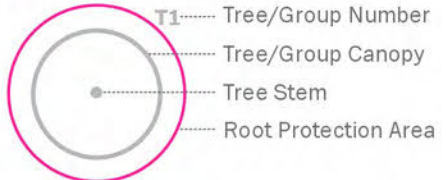








drawing title  
**Tree Constraints Plan (Sheet 31 of 62)**

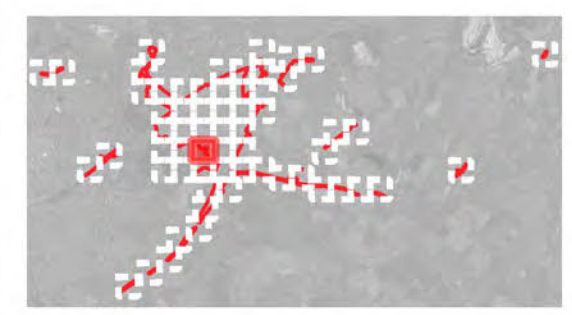
date	<b>31 OCTOBER 2022</b>	drawn by	<b>GYo</b>
drawing number	<b>edp3267_d037h</b>	checked	<b>BWa</b>
scale	<b>1:1,500 @ A3</b>	QA	<b>RBa</b>







-  Site Boundary
- 
  - T1 Tree/Group Number
  - Tree/Group Canopy
  - Tree Stem
  - Root Protection Area
-  Category A: Trees of high quality and value
-  Category B: Trees of moderate quality and value
-  Category C: Trees of low quality and value
-  Category U: Trees of poor quality and value
-  Ancient Semi-natural Woodland
-  15m Ancient Woodland Buffer Zone and Veteran Tree Buffer
-  Veteran Tree
-  Tree Preservation Order



client  
**Tritax Symmetry (Hinckley) Limited**

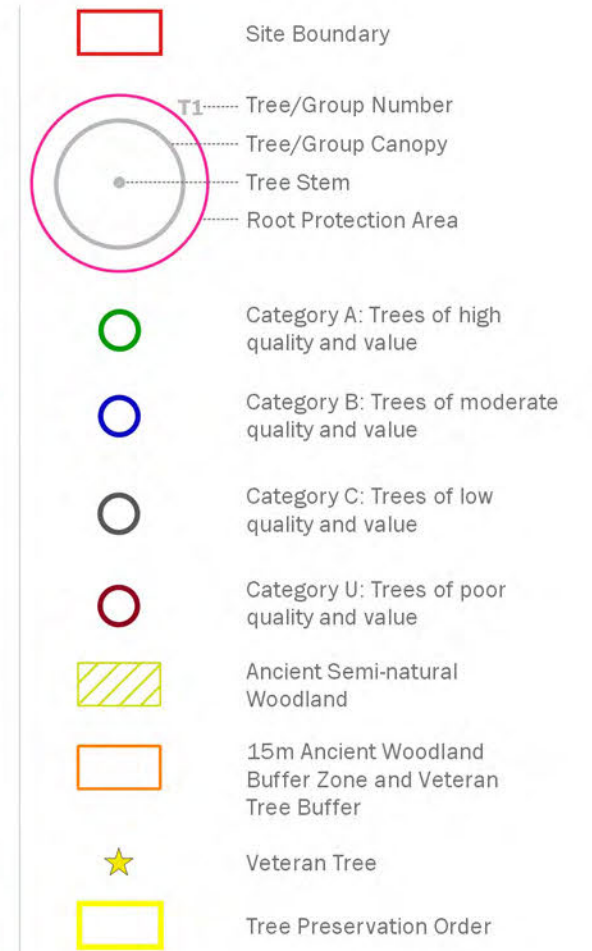
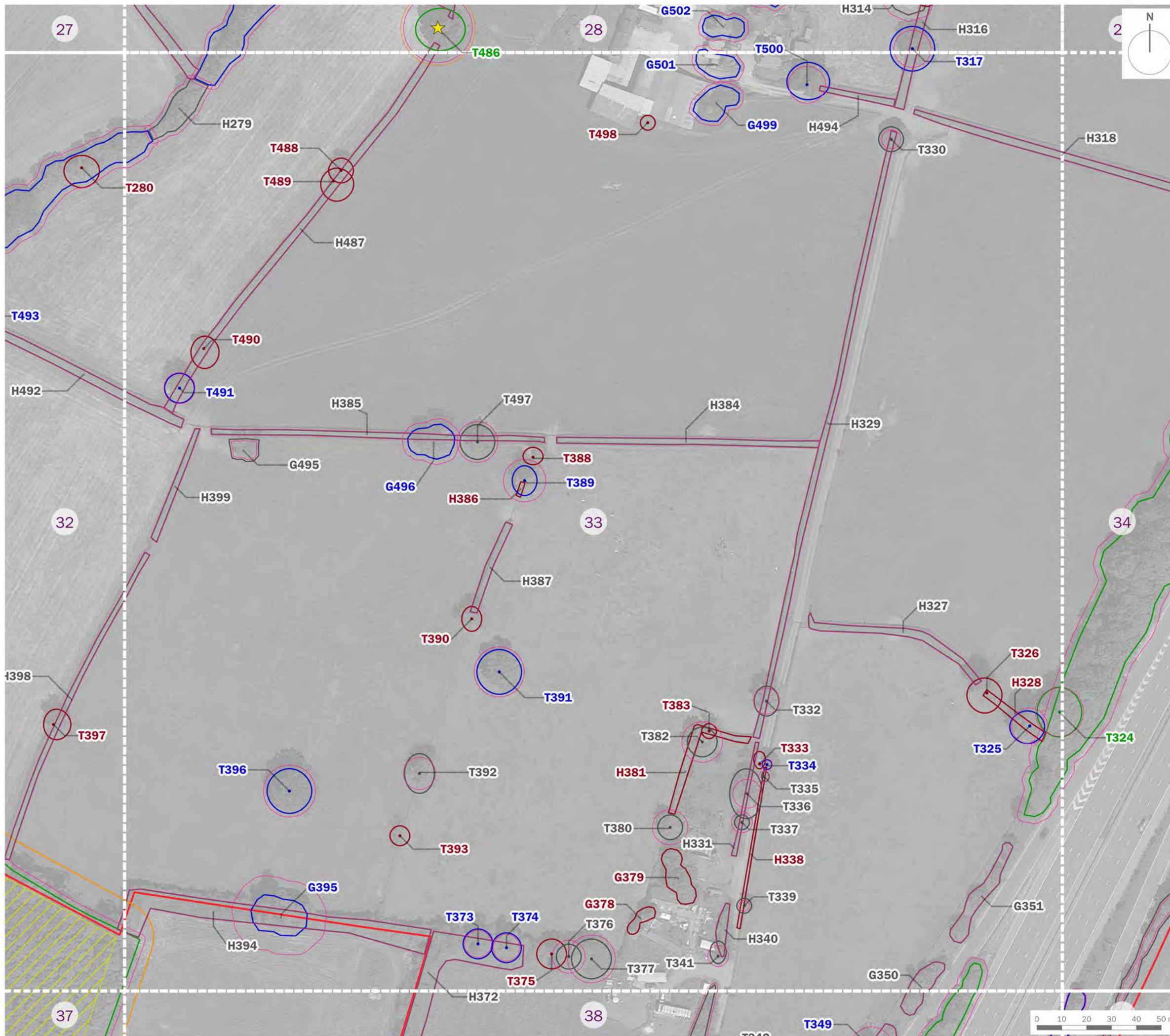
project title  
**Hinckley National Rail Freight Interchange**

drawing title  
**Tree Constraints Plan (Sheet 32 of 62)**

date	<b>31 OCTOBER 2022</b>	drawn by	<b>GYo</b>
drawing number	<b>edp3267_d037h</b>	checked	<b>BWa</b>
scale	<b>1:1,500 @ A3</b>	QA	<b>RBa</b>







client  
**Tritax Symmetry (Hinckley) Limited**

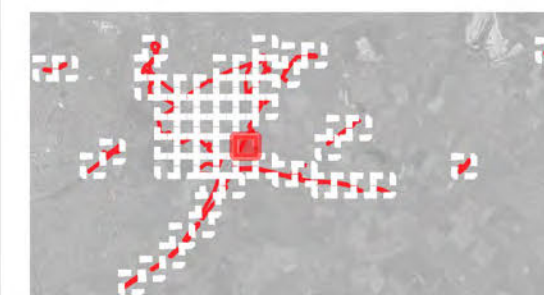
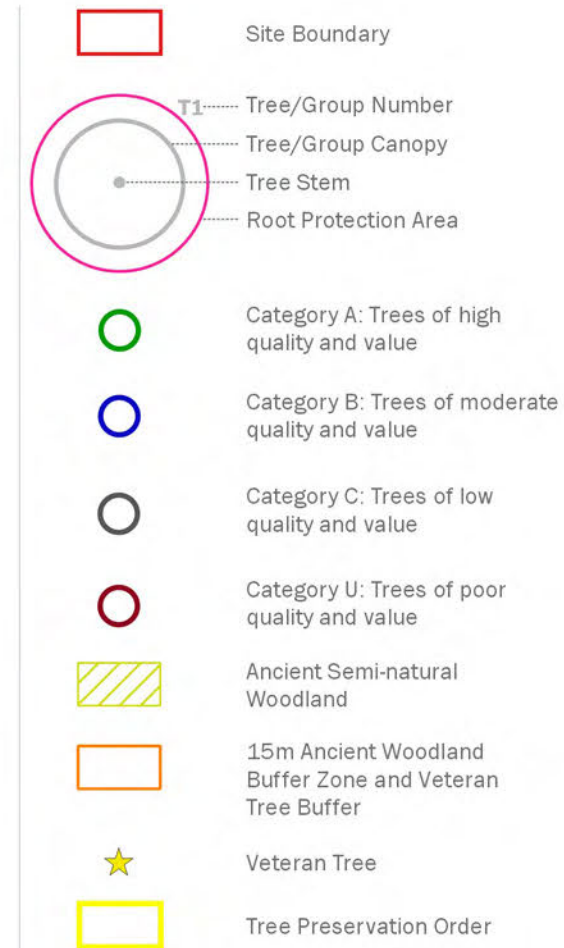
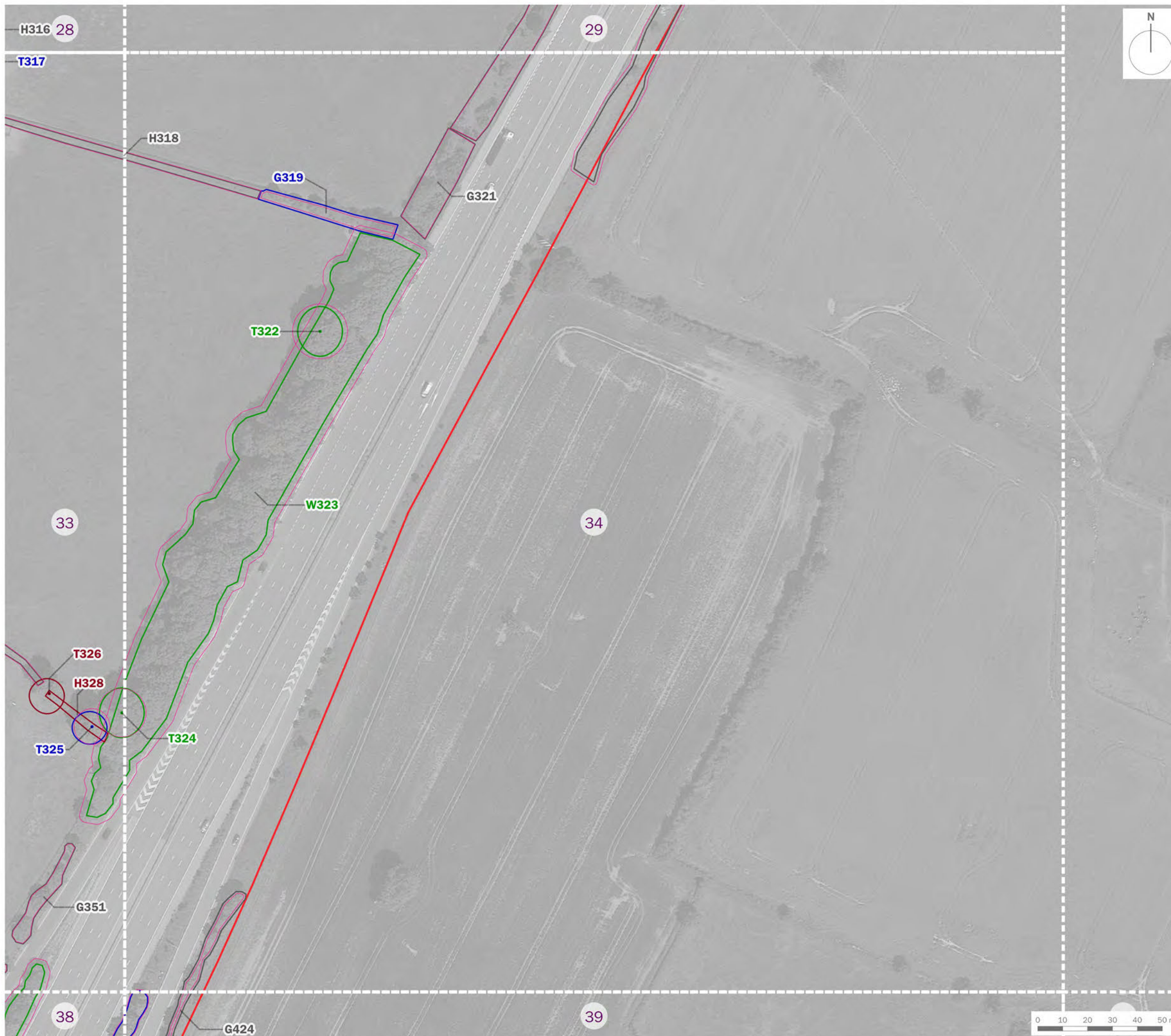
project title  
**Hinckley National Rail Freight Interchange**

drawing title  
**Tree Constraints Plan (Sheet 33 of 62)**

date	31 OCTOBER 2022	drawn by	GYo
drawing number	edp3267_d037h	checked	BWa
scale	1:1,500 @ A3	QA	RBa







client  
**Tritax Symmetry (Hinckley) Limited**

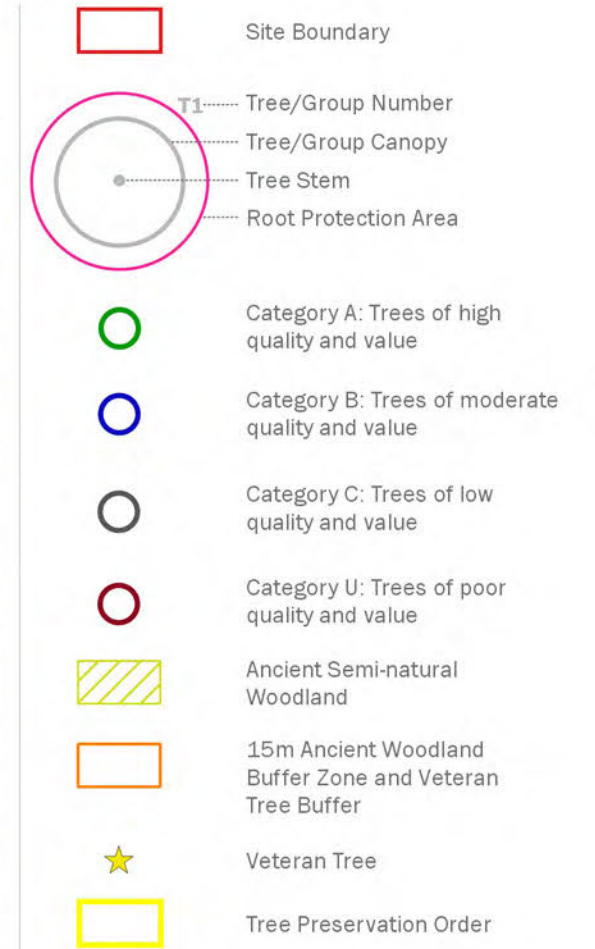
project title  
**Hinckley National Rail Freight Interchange**

drawing title  
**Tree Constraints Plan (Sheet 34 of 62)**

date	<b>31 OCTOBER 2022</b>	drawn by	<b>GYo</b>
drawing number	<b>edp3267_d037h</b>	checked	<b>BWa</b>
scale	<b>1:1,500 @ A3</b>	QA	<b>RBa</b>







client  
**Tritax Symmetry (Hinckley) Limited**

project title  
**Hinckley National Rail Freight Interchange**


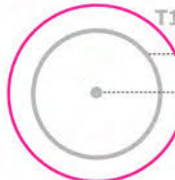











drawing title  
**Tree Constraints Plan (Sheet 35 of 62)**

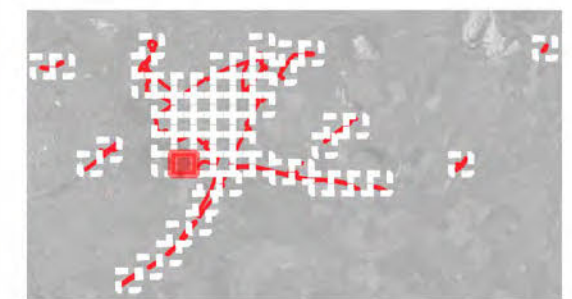
date	<b>31 OCTOBER 2022</b>	drawn by	<b>GYo</b>
drawing number	<b>edp3267_d037h</b>	checked	<b>BWa</b>
scale	<b>1:1,500 @ A3</b>	QA	<b>RBa</b>







-  Site Boundary
-  T1 Tree/Group Number
-  Tree/Group Canopy
-  Tree Stem
-  Root Protection Area
-  Category A: Trees of high quality and value
-  Category B: Trees of moderate quality and value
-  Category C: Trees of low quality and value
-  Category U: Trees of poor quality and value
-  Ancient Semi-natural Woodland
-  15m Ancient Woodland Buffer Zone and Veteran Tree Buffer
-  Veteran Tree
-  Tree Preservation Order



client  
**Tritax Symmetry (Hinckley) Limited**

project title  
**Hinckley National Rail Freight Interchange**

drawing title  
**Tree Constraints Plan (Sheet 36 of 62)**

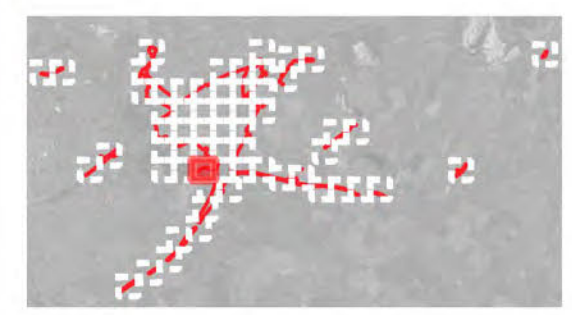
date	<b>31 OCTOBER 2022</b>	drawn by	<b>GYo</b>
drawing number	<b>edp3267_d037h</b>	checked	<b>BWa</b>
scale	<b>1:1,500 @ A3</b>	QA	<b>RBa</b>







-  Site Boundary
-  T1 Tree/Group Number  
Tree/Group Canopy  
Tree Stem  
Root Protection Area
-  Category A: Trees of high quality and value
-  Category B: Trees of moderate quality and value
-  Category C: Trees of low quality and value
-  Category U: Trees of poor quality and value
-  Ancient Semi-natural Woodland
-  15m Ancient Woodland Buffer Zone and Veteran Tree Buffer
-  Veteran Tree
-  Tree Preservation Order



client  
**Tritax Symmetry (Hinckley) Limited**

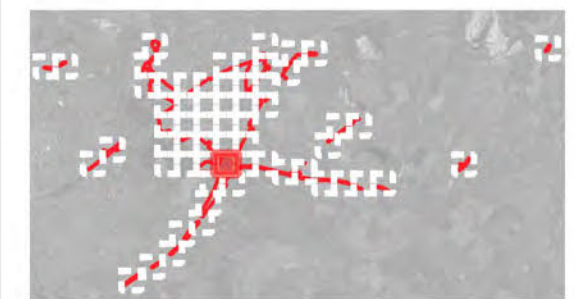
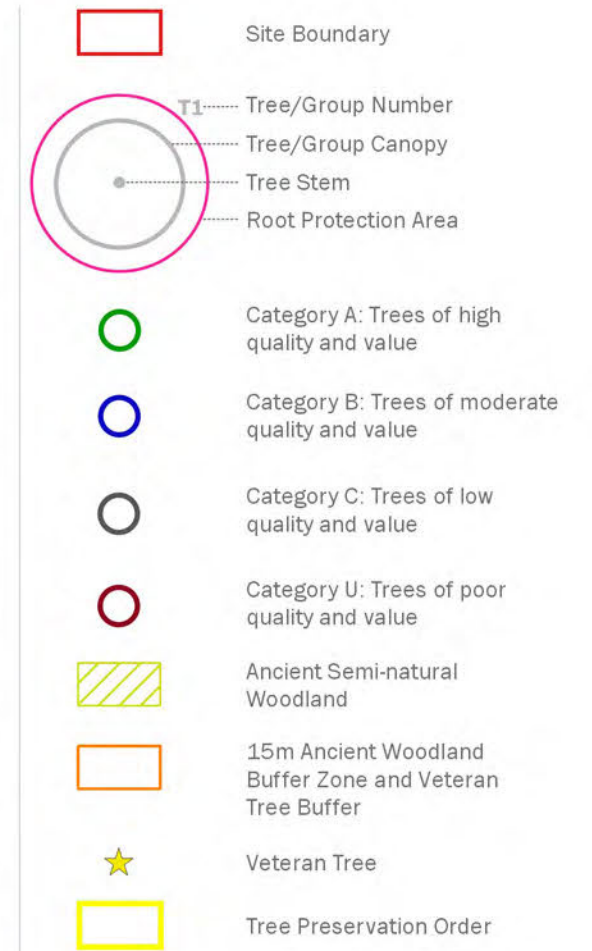
project title  
**Hinckley National Rail Freight Interchange**

drawing title  
**Tree Constraints Plan (Sheet 37 of 62)**

date	<b>31 OCTOBER 2022</b>	drawn by	<b>GYo</b>
drawing number	<b>edp3267_d037h</b>	checked	<b>BWa</b>
scale	<b>1:1,500 @ A3</b>	QA	<b>RBa</b>







client  
**Tritax Symmetry (Hinckley) Limited**

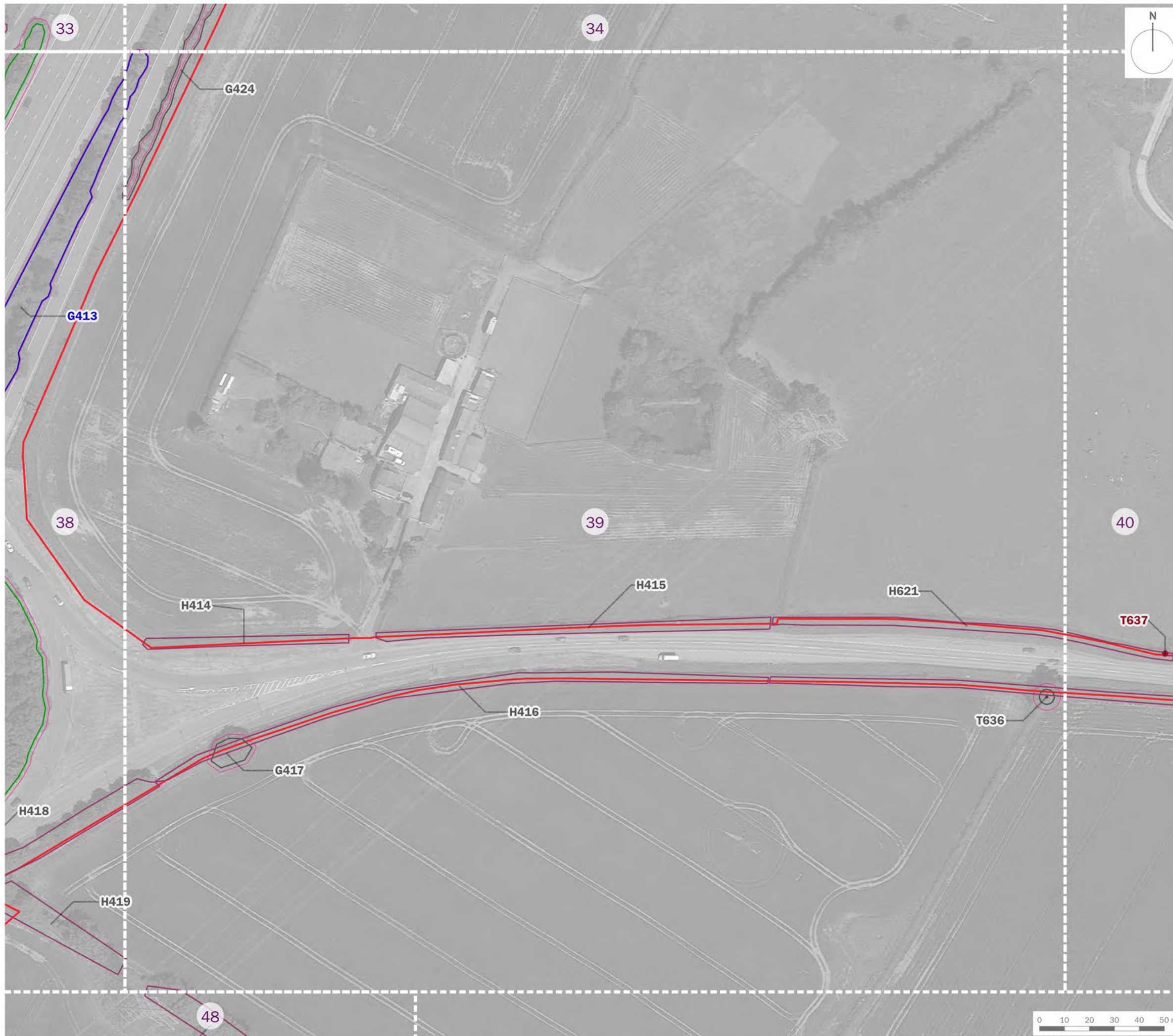
project title  
**Hinckley National Rail Freight Interchange**


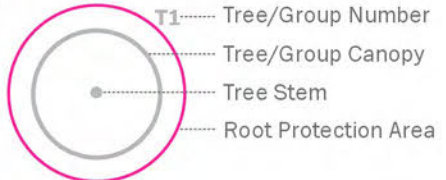







drawing title  
**Tree Constraints Plan (Sheet 38 of 62)**

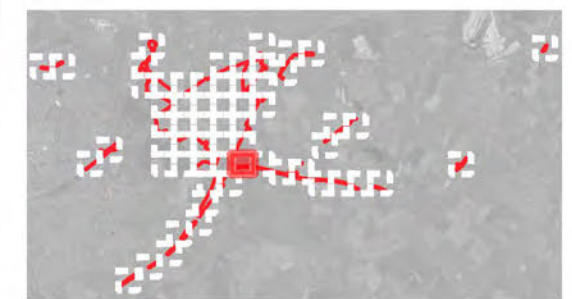
date	<b>31 OCTOBER 2022</b>	drawn by	<b>GYo</b>
drawing number	<b>edp3267_d037h</b>	checked	<b>BWa</b>
scale	<b>1:1,500 @ A3</b>	QA	<b>RBa</b>







-  Site Boundary
- 
-  Category A: Trees of high quality and value
-  Category B: Trees of moderate quality and value
-  Category C: Trees of low quality and value
-  Category U: Trees of poor quality and value
-  Ancient Semi-natural Woodland
-  15m Ancient Woodland Buffer Zone and Veteran Tree Buffer
-  Veteran Tree
-  Tree Preservation Order



client  
**Tritax Symmetry (Hinckley) Limited**


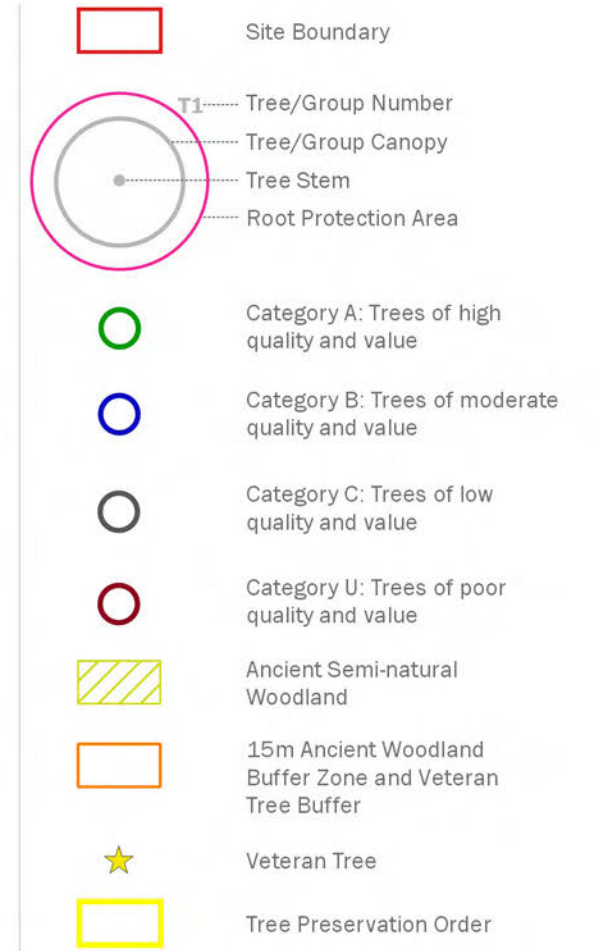
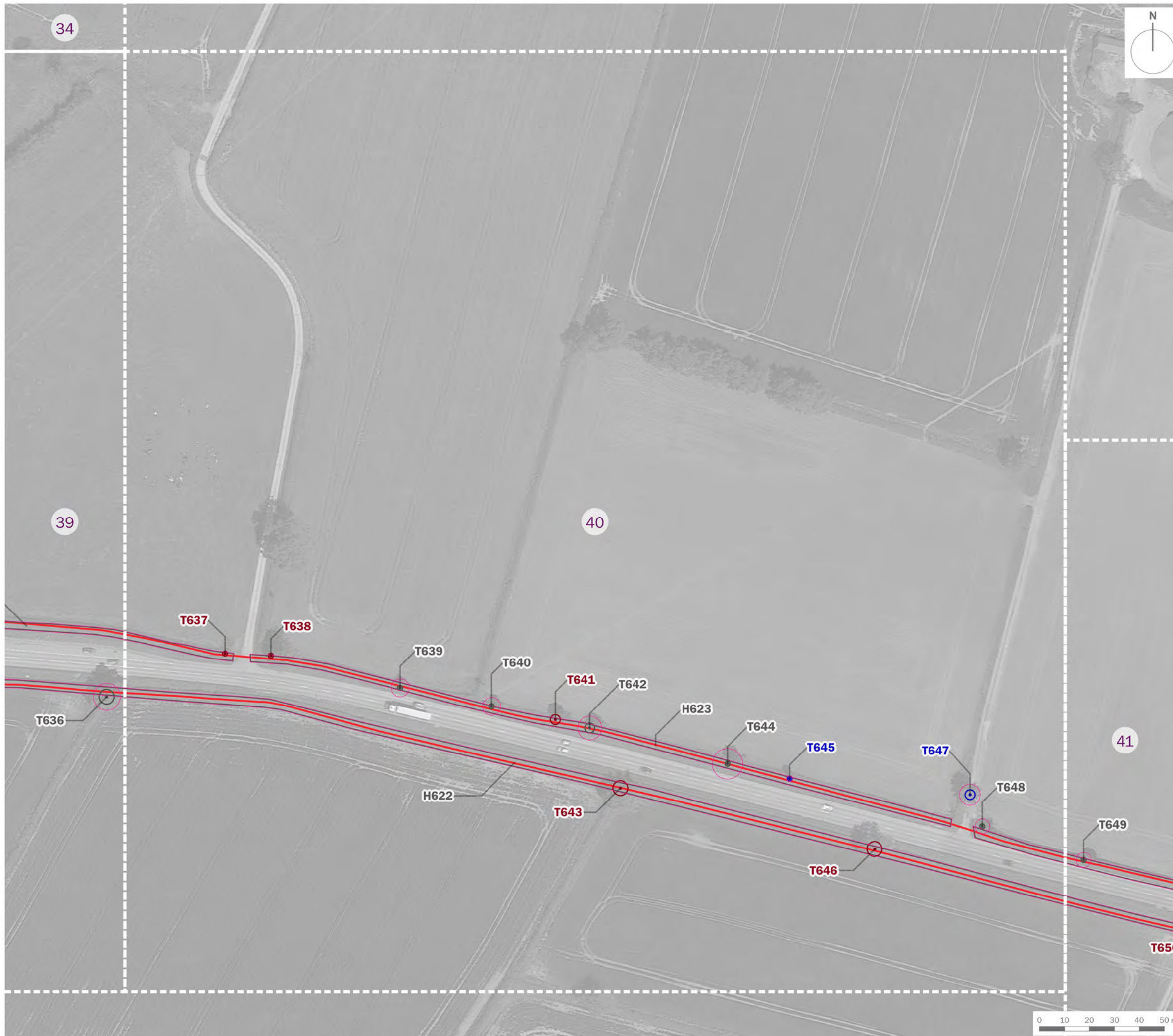
project title  
**Hinckley National Rail Freight Interchange**

drawing title  
**Tree Constraints Plan (Sheet 39 of 62)**

date	<b>31 OCTOBER 2022</b>	drawn by	<b>GYo</b>
drawing number	<b>edp3267_d037h</b>	checked	<b>BWa</b>
scale	<b>1:1,500 @ A3</b>	QA	<b>RBa</b>







client  
**Tritax Symmetry (Hinckley) Limited**

project title  
**Hinckley National Rail Freight Interchange**


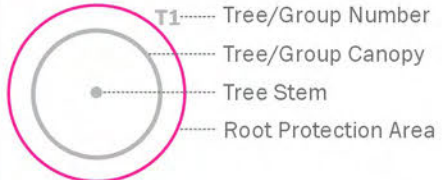






drawing title  
**Tree Constraints Plan (Sheet 40 of 62)**

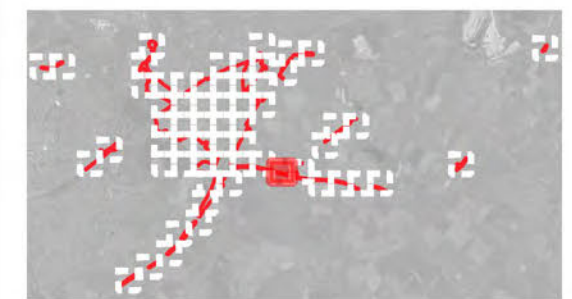
date	<b>31 OCTOBER 2022</b>	drawn by	<b>GYo</b>
drawing number	<b>edp3267_d037h</b>	checked	<b>BWa</b>
scale	<b>1:1,500 @ A3</b>	QA	<b>RBa</b>







-  Site Boundary
-  T1 Tree/Group Number  
Tree/Group Canopy  
Tree Stem  
Root Protection Area
-  Category A: Trees of high quality and value
-  Category B: Trees of moderate quality and value
-  Category C: Trees of low quality and value
-  Category U: Trees of poor quality and value
-  Ancient Semi-natural Woodland
-  15m Ancient Woodland Buffer Zone and Veteran Tree Buffer
-  Veteran Tree
-  Tree Preservation Order



client  
**Tritax Symmetry (Hinckley) Limited**

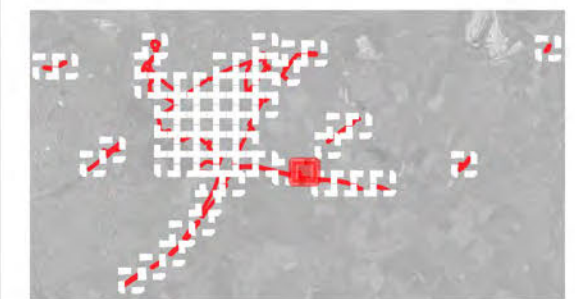
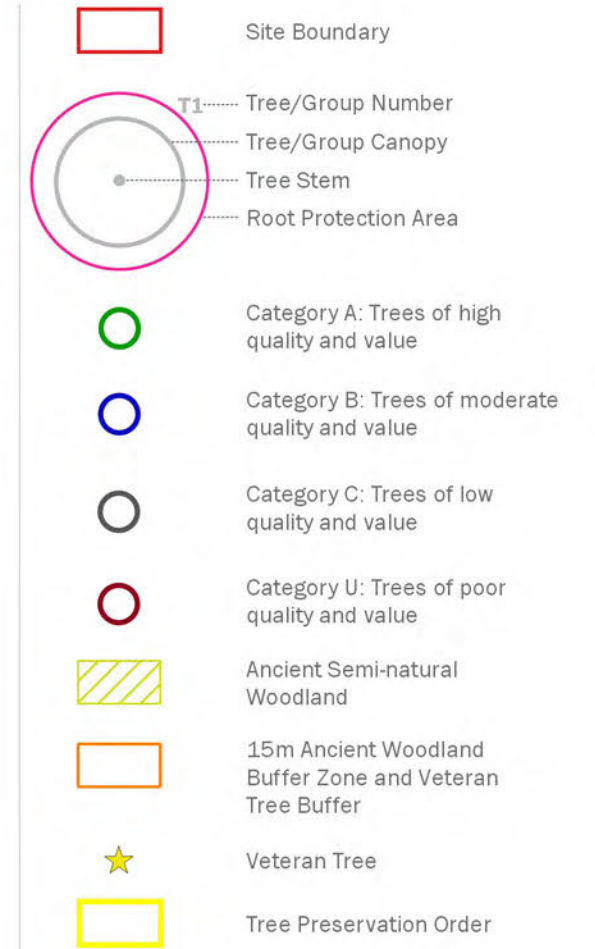
project title  
**Hinckley National Rail Freight Interchange**

drawing title  
**Tree Constraints Plan (Sheet 41 of 62)**

date	<b>31 OCTOBER 2022</b>	drawn by	<b>GYo</b>
drawing number	<b>edp3267_d037h</b>	checked	<b>BWa</b>
scale	<b>1:1,500 @ A3</b>	QA	<b>RBa</b>







client  
**Tritax Symmetry (Hinckley) Limited**

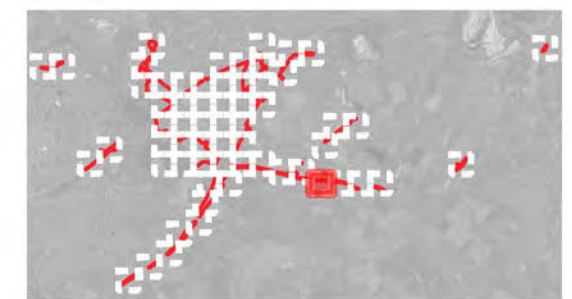
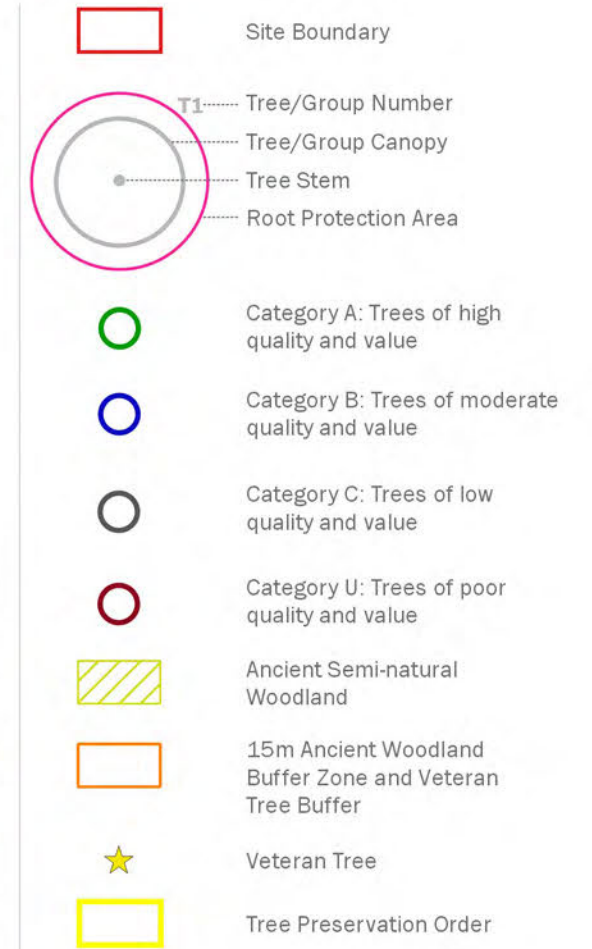
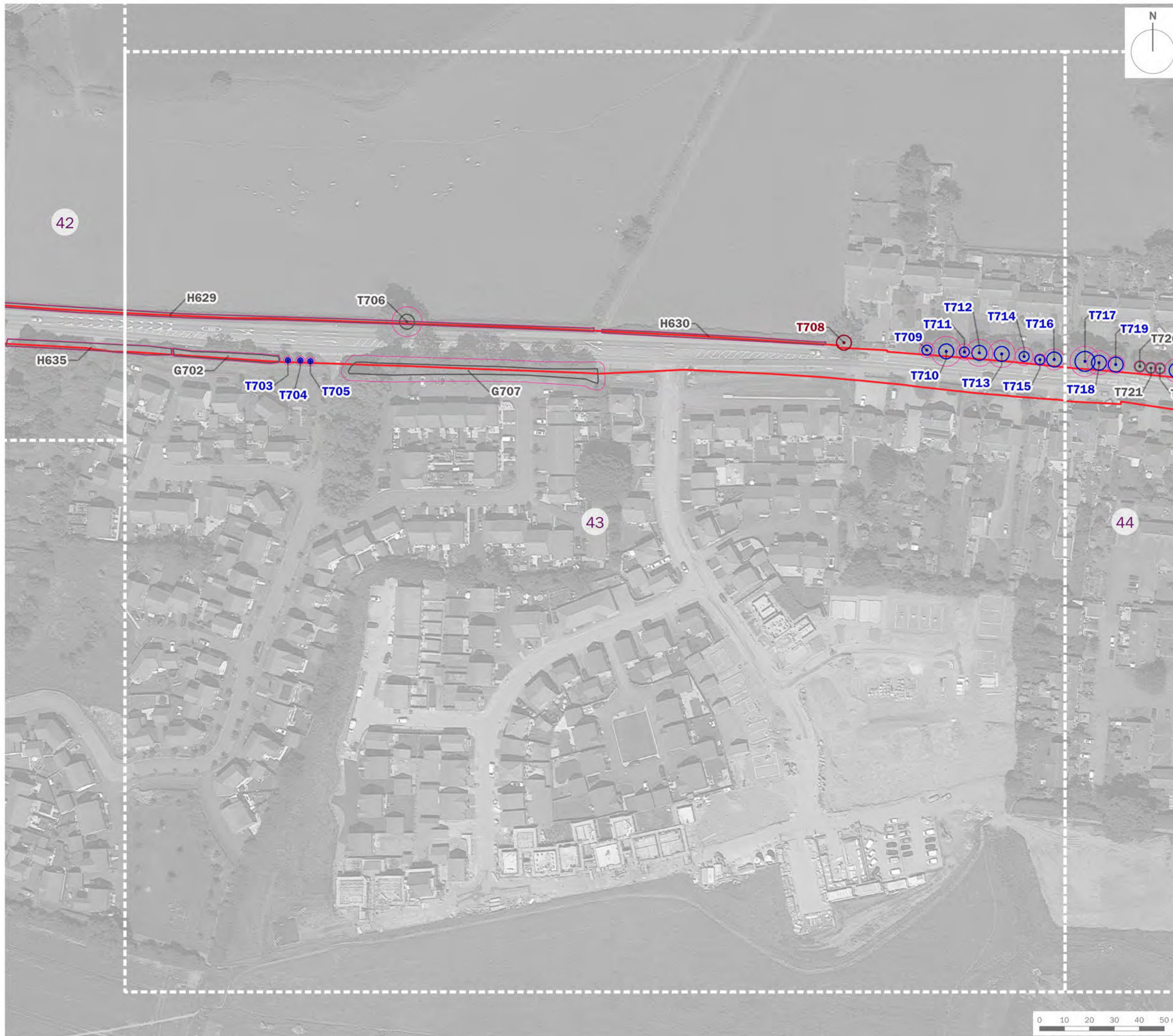
project title  
**Hinckley National Rail Freight Interchange**

drawing title  
**Tree Constraints Plan (Sheet 42 of 62)**

date	31 OCTOBER 2022	drawn by	GYo
drawing number	edp3267_d037h	checked	BWa
scale	1:1,500 @ A3	QA	RBa







client  
**Tritax Symmetry (Hinckley) Limited**

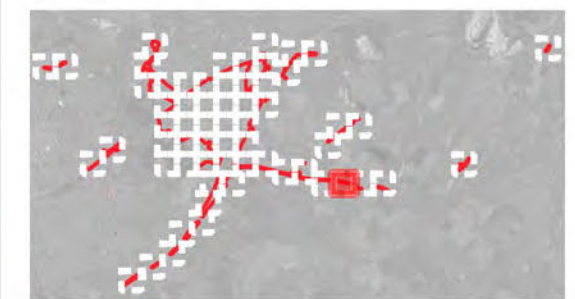
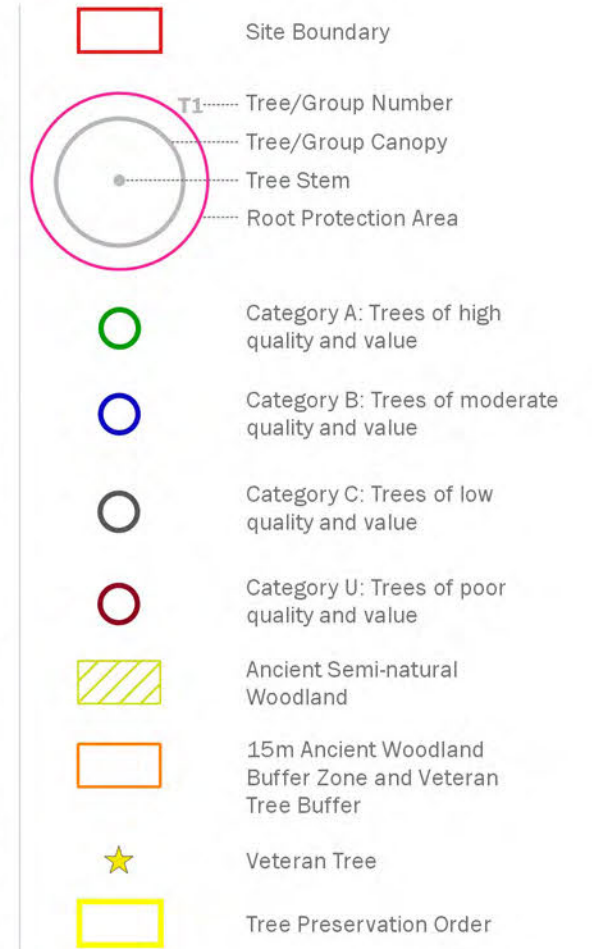
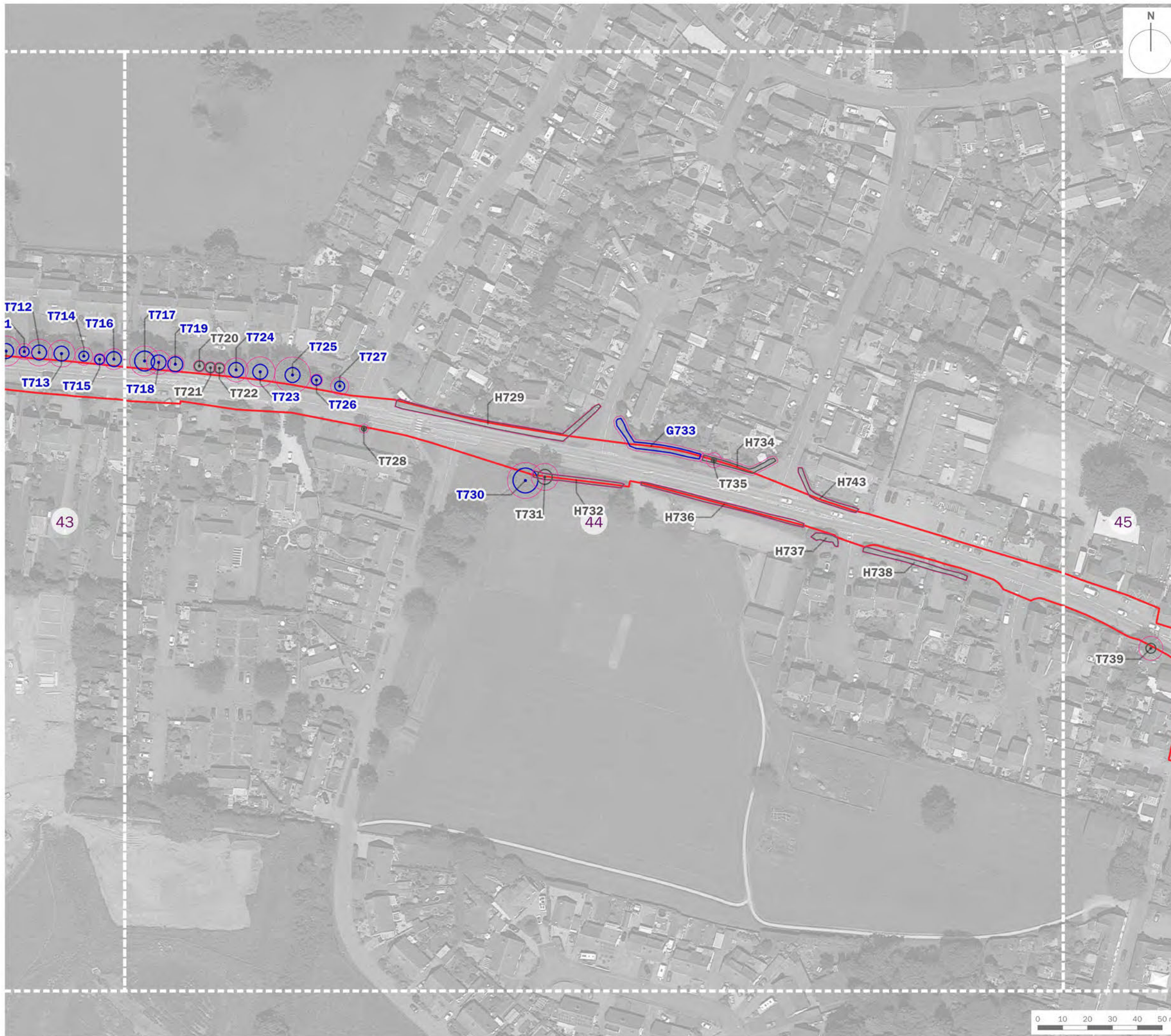
project title  
**Hinckley National Rail Freight Interchange**

drawing title  
**Tree Constraints Plan (Sheet 43 of 62)**

date	<b>31 OCTOBER 2022</b>	drawn by	<b>GYo</b>
drawing number	<b>edp3267_d037h</b>	checked	<b>BWa</b>
scale	<b>1:1,500 @ A3</b>	QA	<b>RBa</b>







client  
**Tritax Symmetry (Hinckley) Limited**

project title  
**Hinckley National Rail Freight Interchange**


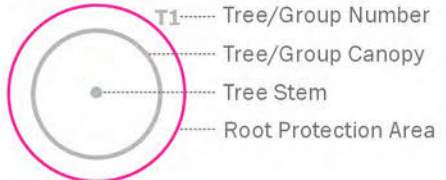








drawing title  
**Tree Constraints Plan (Sheet 44 of 62)**

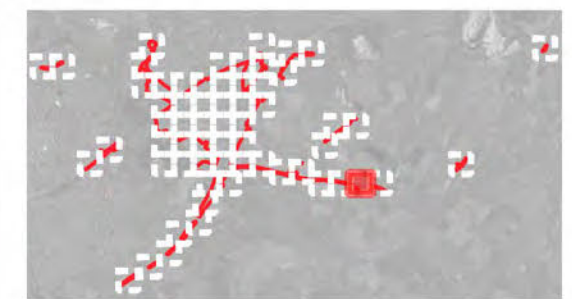
date	<b>31 OCTOBER 2022</b>	drawn by	<b>GYo</b>
drawing number	<b>edp3267_d037h</b>	checked	<b>BWa</b>
scale	<b>1:1,500 @ A3</b>	QA	<b>RBa</b>







-  Site Boundary
-  T1 Tree/Group Number  
Tree/Group Canopy  
Tree Stem  
Root Protection Area
-  Category A: Trees of high quality and value
-  Category B: Trees of moderate quality and value
-  Category C: Trees of low quality and value
-  Category U: Trees of poor quality and value
-  Ancient Semi-natural Woodland
-  15m Ancient Woodland Buffer Zone and Veteran Tree Buffer
-  Veteran Tree
-  Tree Preservation Order



client  
**Tritax Symmetry (Hinckley) Limited**


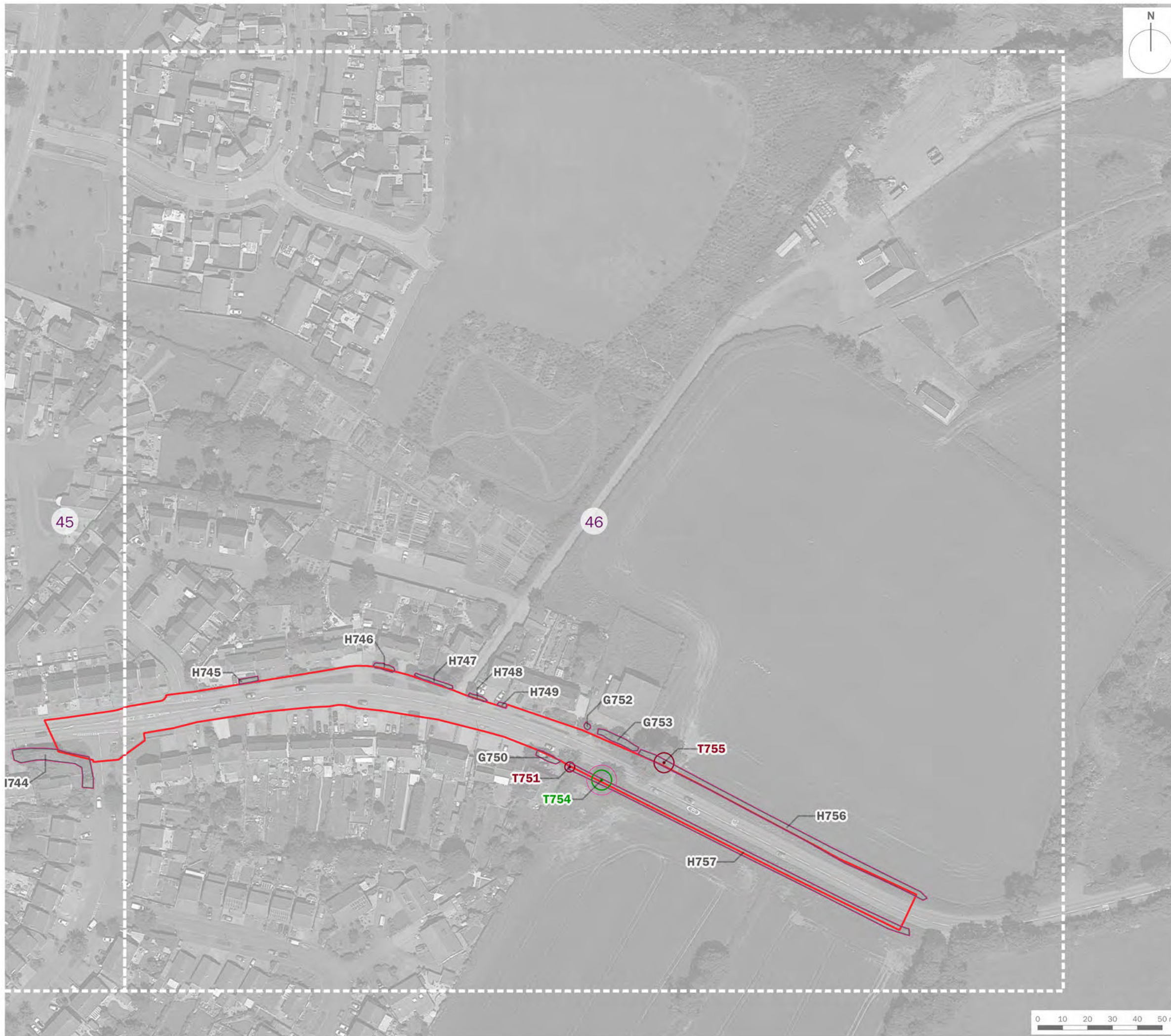
project title  
**Hinckley National Rail Freight Interchange**

drawing title  
**Tree Constraints Plan (Sheet 45 of 62)**

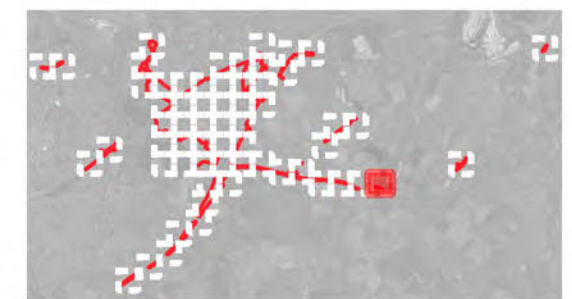
date	<b>31 OCTOBER 2022</b>	drawn by	<b>GYo</b>
drawing number	<b>edp3267_d037h</b>	checked	<b>BWa</b>
scale	<b>1:1,500 @ A3</b>	QA	<b>RBa</b>







- Site Boundary
- T1 Tree/Group Number
- Tree/Group Canopy
- Tree Stem
- Root Protection Area
- Category A: Trees of high quality and value
- Category B: Trees of moderate quality and value
- Category C: Trees of low quality and value
- Category U: Trees of poor quality and value
- Ancient Semi-natural Woodland
- 15m Ancient Woodland Buffer Zone and Veteran Tree Buffer
- ★ Veteran Tree
- Tree Preservation Order



client  
**Tritax Symmetry (Hinckley) Limited**

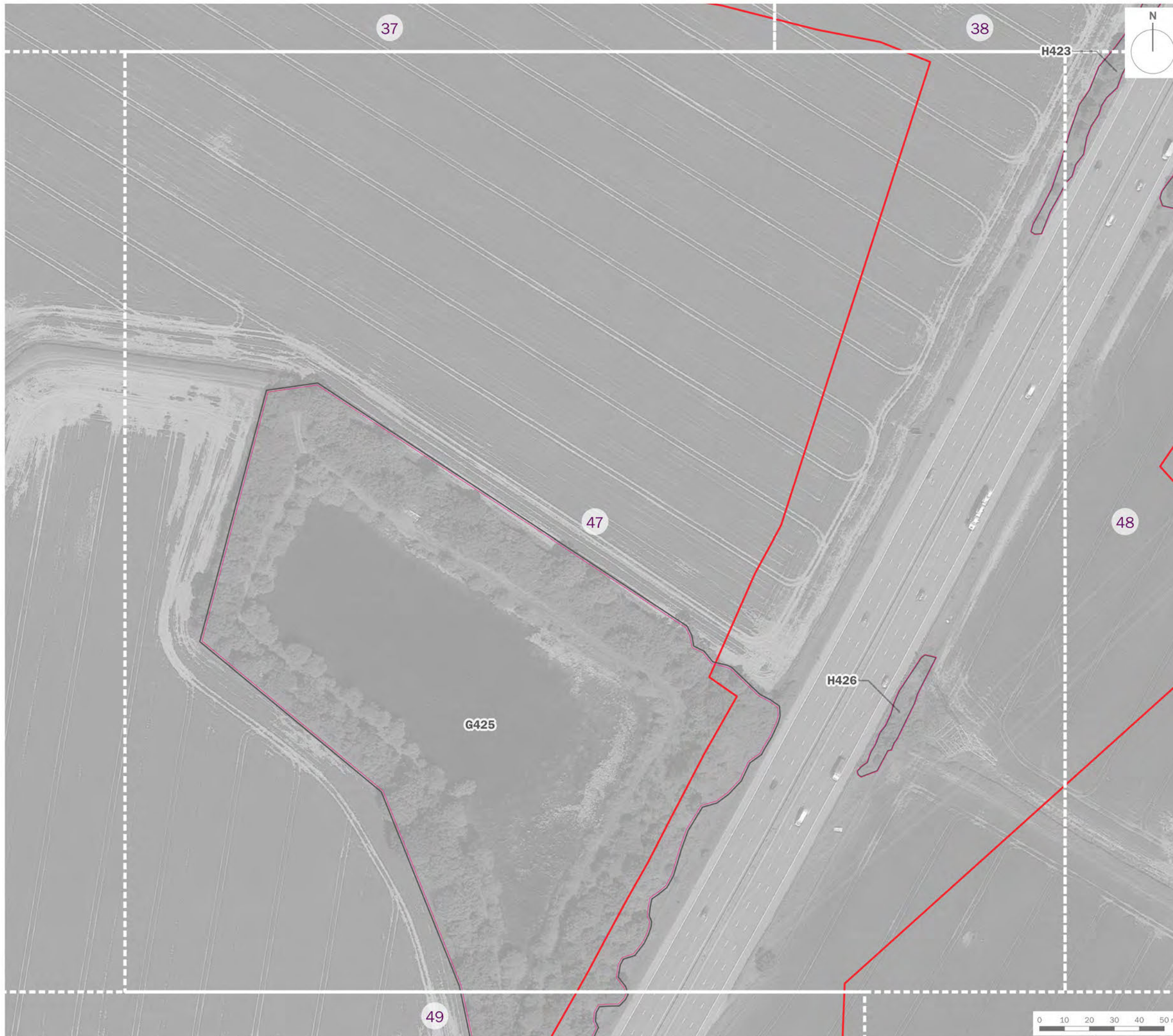
project title  
**Hinckley National Rail Freight Interchange**


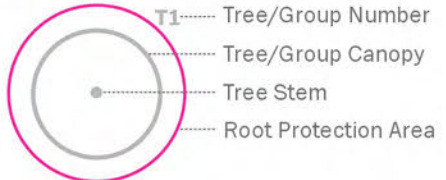








drawing title  
**Tree Constraints Plan (Sheet 46 of 62)**

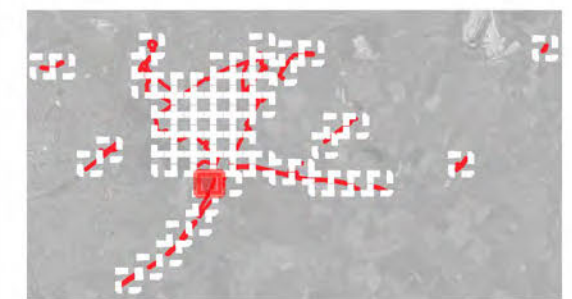
date	<b>31 OCTOBER 2022</b>	drawn by	<b>GYo</b>
drawing number	<b>edp3267_d037h</b>	checked	<b>BWa</b>
scale	<b>1:1,500 @ A3</b>	QA	<b>RBa</b>







-  Site Boundary
- 
  - T1 Tree/Group Number
  - Tree/Group Canopy
  - Tree Stem
  - Root Protection Area
-  Category A: Trees of high quality and value
-  Category B: Trees of moderate quality and value
-  Category C: Trees of low quality and value
-  Category U: Trees of poor quality and value
-  Ancient Semi-natural Woodland
-  15m Ancient Woodland Buffer Zone and Veteran Tree Buffer
-  Veteran Tree
-  Tree Preservation Order



client  
**Tritax Symmetry (Hinckley) Limited**

project title  
**Hinckley National Rail Freight Interchange**


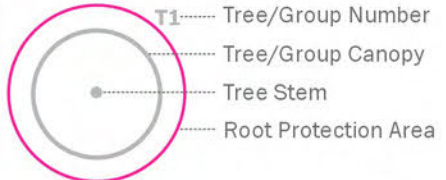








drawing title  
**Tree Constraints Plan (Sheet 47 of 62)**

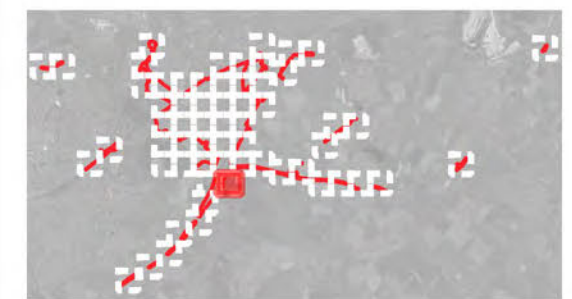
date	<b>31 OCTOBER 2022</b>	drawn by	<b>GYo</b>
drawing number	<b>edp3267_d037h</b>	checked	<b>BWa</b>
scale	<b>1:1,500 @ A3</b>	QA	<b>RBa</b>







-  Site Boundary
- 
  - T1 Tree/Group Number
  - Tree/Group Canopy
  - Tree Stem
  - Root Protection Area
-  Category A: Trees of high quality and value
-  Category B: Trees of moderate quality and value
-  Category C: Trees of low quality and value
-  Category U: Trees of poor quality and value
-  Ancient Semi-natural Woodland
-  15m Ancient Woodland Buffer Zone and Veteran Tree Buffer
-  Veteran Tree
-  Tree Preservation Order



client  
**Tritax Symmetry (Hinckley) Limited**

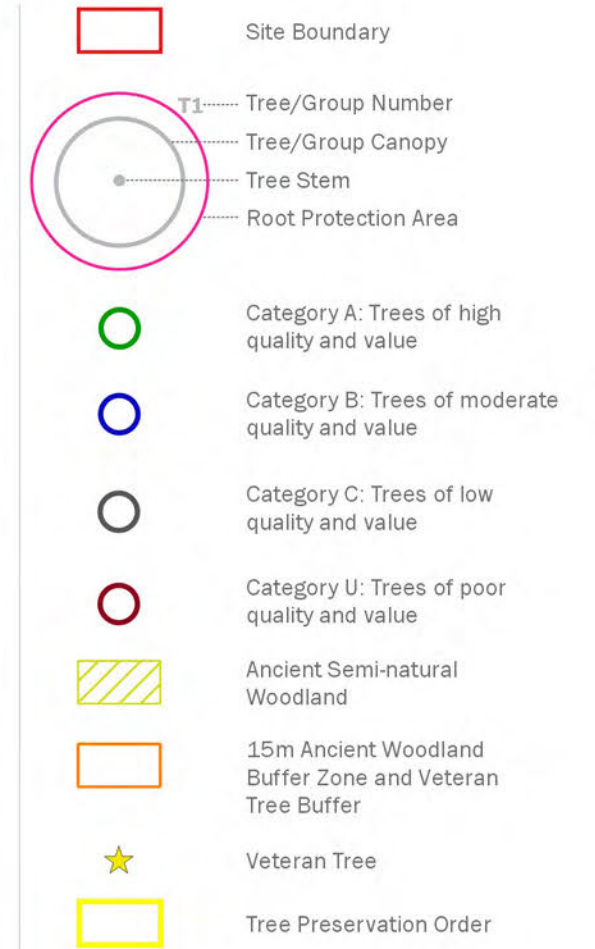
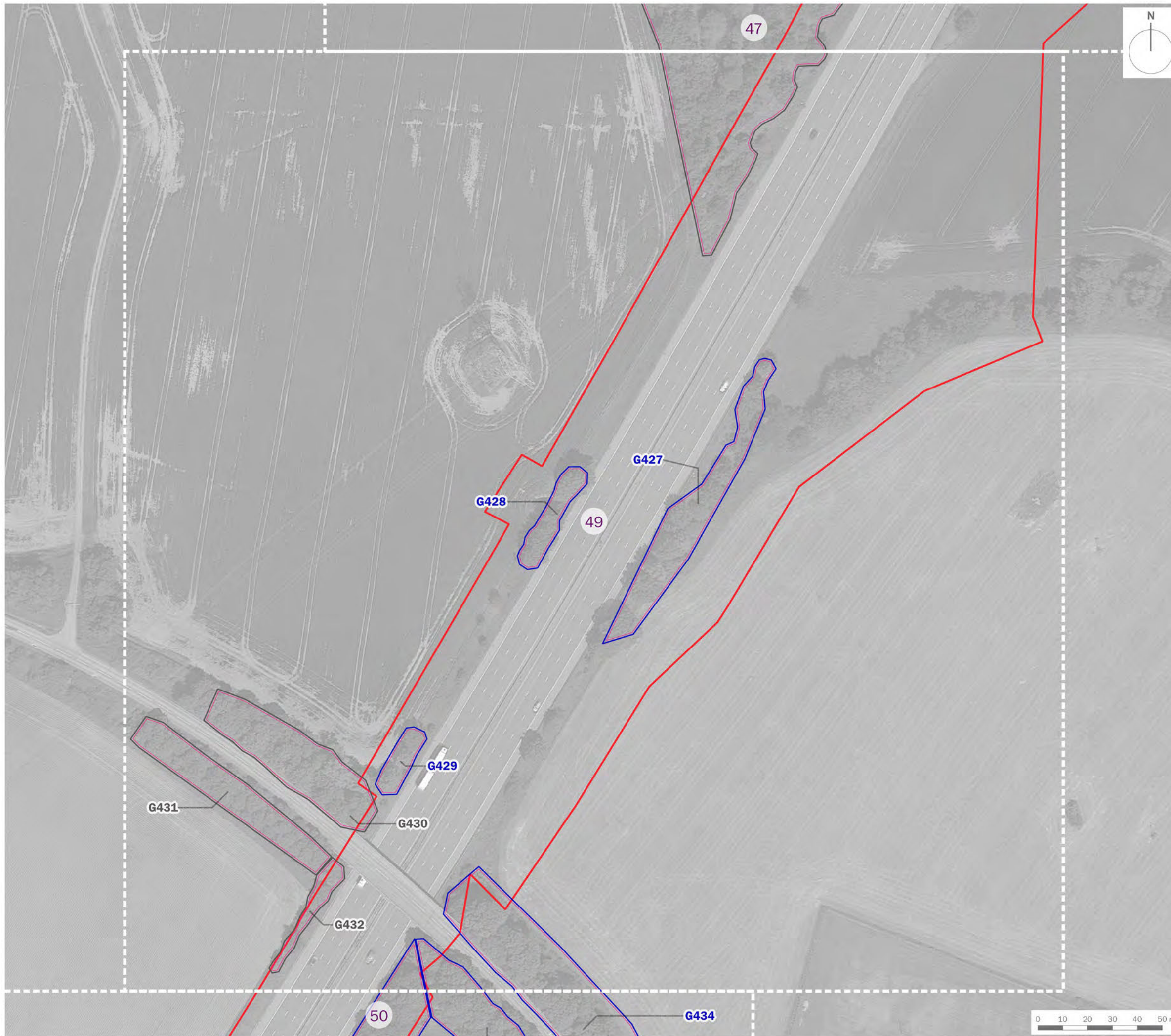
project title  
**Hinckley National Rail Freight Interchange**

drawing title  
**Tree Constraints Plan (Sheet 48 of 62)**

date	<b>31 OCTOBER 2022</b>	drawn by	<b>GYo</b>
drawing number	<b>edp3267_d037h</b>	checked	<b>BWa</b>
scale	<b>1:1,500 @ A3</b>	QA	<b>RBa</b>







client  
**Tritax Symmetry (Hinckley) Limited**

project title  
**Hinckley National Rail Freight Interchange**


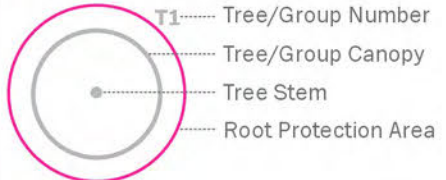







drawing title  
**Tree Constraints Plan (Sheet 49 of 62)**

date	<b>31 OCTOBER 2022</b>	drawn by	<b>GYo</b>
drawing number	<b>edp3267_d037h</b>	checked	<b>BWa</b>
scale	<b>1:1,500 @ A3</b>	QA	<b>RBa</b>







-  Site Boundary
- 
  - T1 Tree/Group Number
  - Tree/Group Canopy
  - Tree Stem
  - Root Protection Area
-  Category A: Trees of high quality and value
-  Category B: Trees of moderate quality and value
-  Category C: Trees of low quality and value
-  Category U: Trees of poor quality and value
-  Ancient Semi-natural Woodland
-  15m Ancient Woodland Buffer Zone and Veteran Tree Buffer
-  Veteran Tree
-  Tree Preservation Order



client  
**Tritax Symmetry (Hinckley) Limited**

project title  
**Hinckley National Rail Freight Interchange**


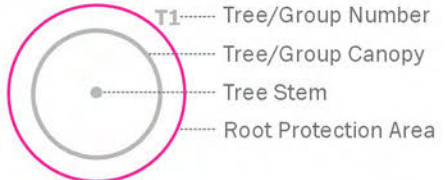








drawing title  
**Tree Constraints Plan (Sheet 50 of 62)**

date	<b>31 OCTOBER 2022</b>	drawn by	<b>GYo</b>
drawing number	<b>edp3267_d037h</b>	checked	<b>BWa</b>
scale	<b>1:1,500 @ A3</b>	QA	<b>RBa</b>







-  Site Boundary
- 
  - T1 Tree/Group Number
  - Tree/Group Canopy
  - Tree Stem
  - Root Protection Area
-  Category A: Trees of high quality and value
-  Category B: Trees of moderate quality and value
-  Category C: Trees of low quality and value
-  Category U: Trees of poor quality and value
-  Ancient Semi-natural Woodland
-  15m Ancient Woodland Buffer Zone and Veteran Tree Buffer
-  Veteran Tree
-  Tree Preservation Order



client  
**Tritax Symmetry (Hinckley) Limited**

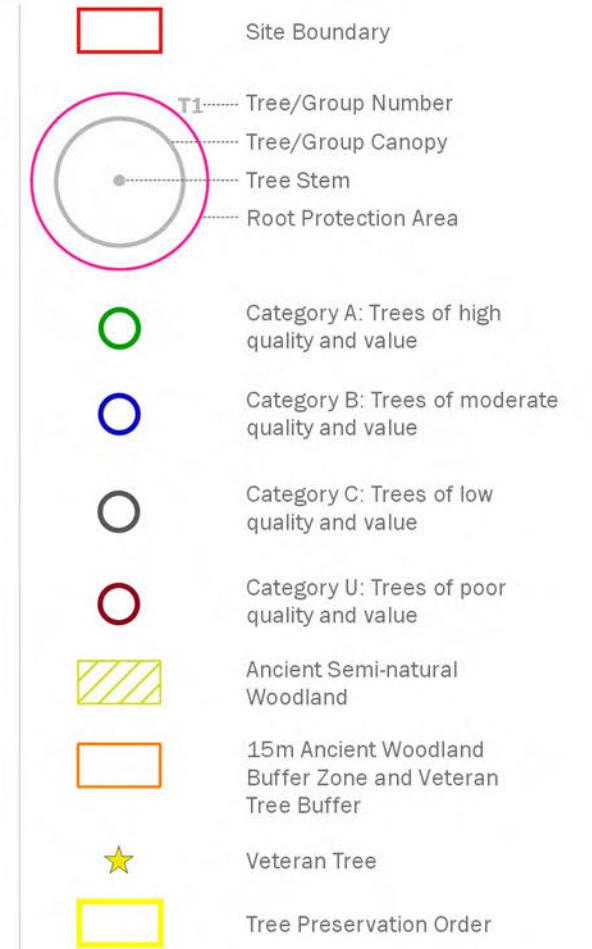
project title  
**Hinckley National Rail Freight Interchange**

drawing title  
**Tree Constraints Plan (Sheet 51 of 62)**

date	<b>31 OCTOBER 2022</b>	drawn by	<b>GYo</b>
drawing number	<b>edp3267_d037h</b>	checked	<b>BWa</b>
scale	<b>1:1,500 @ A3</b>	QA	<b>RBa</b>







client

**Tritax Symmetry (Hinckley) Limited**

project title

**Hinckley National Rail Freight Interchange**

drawing title


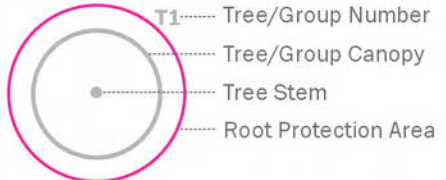








**Tree Constraints Plan (Sheet 52 of 62)**

date	<b>31 OCTOBER 2022</b>	drawn by	<b>GYo</b>
drawing number	<b>edp3267_d037h</b>	checked	<b>BWa</b>
scale	<b>1:1,500 @ A3</b>	QA	<b>RBa</b>







-  Site Boundary
- 
  - T1 Tree/Group Number
  - Tree/Group Canopy
  - Tree Stem
  - Root Protection Area
-  Category A: Trees of high quality and value
-  Category B: Trees of moderate quality and value
-  Category C: Trees of low quality and value
-  Category U: Trees of poor quality and value
-  Ancient Semi-natural Woodland
-  15m Ancient Woodland Buffer Zone and Veteran Tree Buffer
-  Veteran Tree
-  Tree Preservation Order



client  
**Tritax Symmetry (Hinckley) Limited**

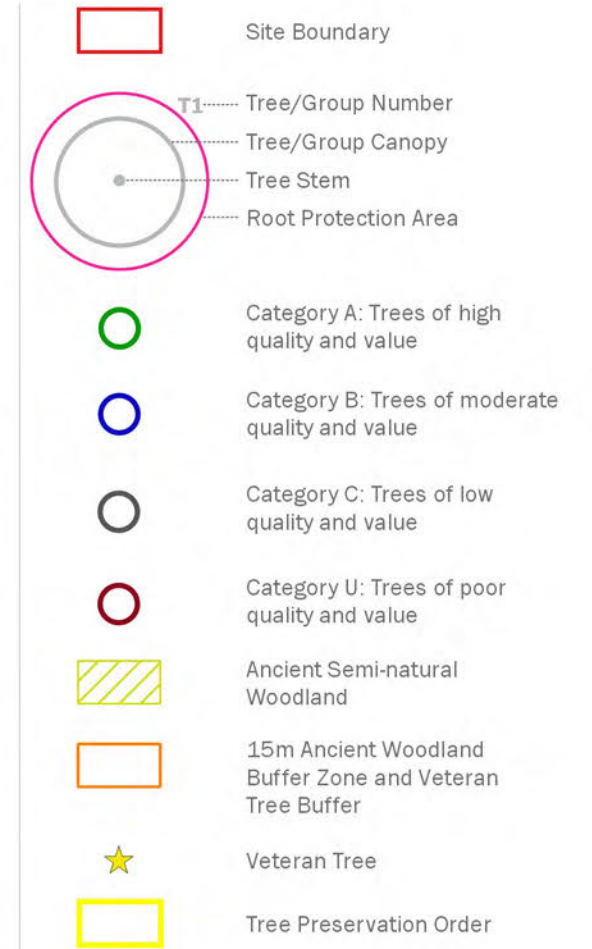
project title  
**Hinckley National Rail Freight Interchange**

drawing title  
**Tree Constraints Plan (Sheet 53 of 62)**

date	<b>31 OCTOBER 2022</b>	drawn by	<b>GYo</b>
drawing number	<b>edp3267_d037h</b>	checked	<b>BWa</b>
scale	<b>1:1,500 @ A3</b>	QA	<b>RBa</b>







client  
**Tritax Symmetry (Hinckley) Limited**


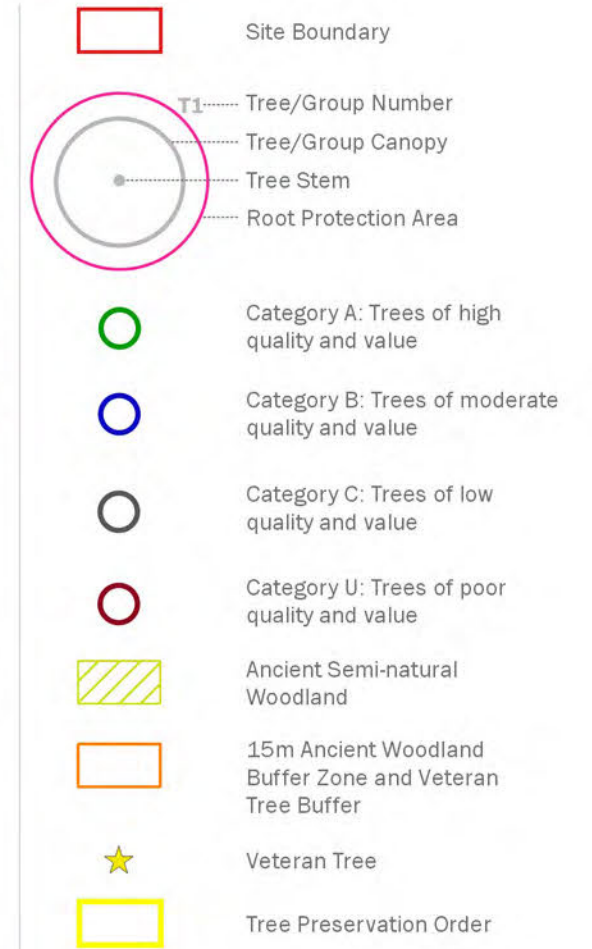
project title  
**Hinckley National Rail Freight Interchange**

drawing title  
**Tree Constraints Plan (Sheet 54 of 62)**

date	<b>31 OCTOBER 2022</b>	drawn by	<b>GYo</b>
drawing number	<b>edp3267_d037h</b>	checked	<b>BWa</b>
scale	<b>1:1,500 @ A3</b>	QA	<b>RBa</b>







client  
**Tritax Symmetry (Hinckley) Limited**


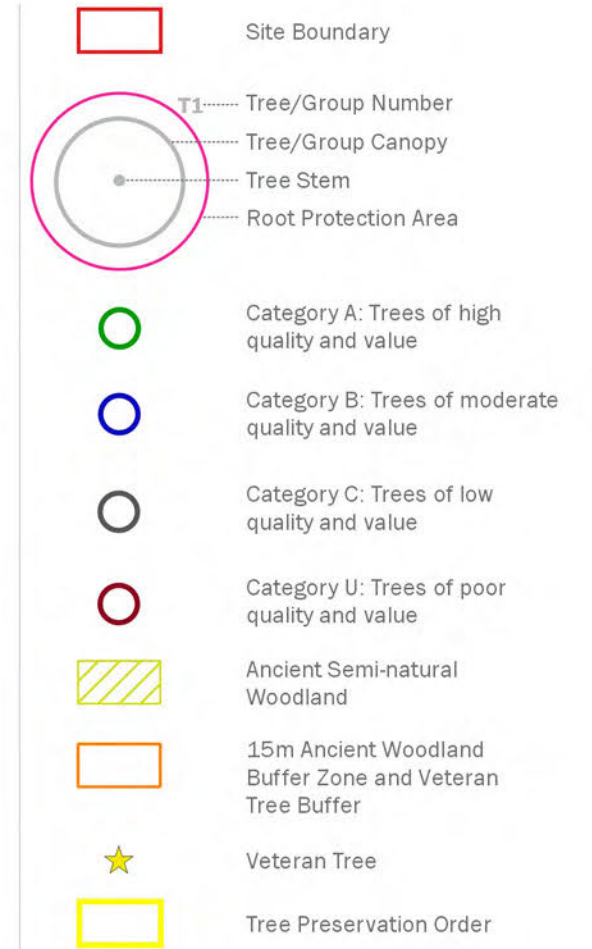
project title  
**Hinckley National Rail Freight Interchange**

drawing title  
**Tree Constraints Plan (Sheet 55 of 62)**

date	<b>31 OCTOBER 2022</b>	drawn by	<b>GYo</b>
drawing number	<b>edp3267_d037h</b>	checked	<b>BWa</b>
scale	<b>1:1,500 @ A3</b>	QA	<b>RBa</b>







client  
**Tritax Symmetry (Hinckley) Limited**

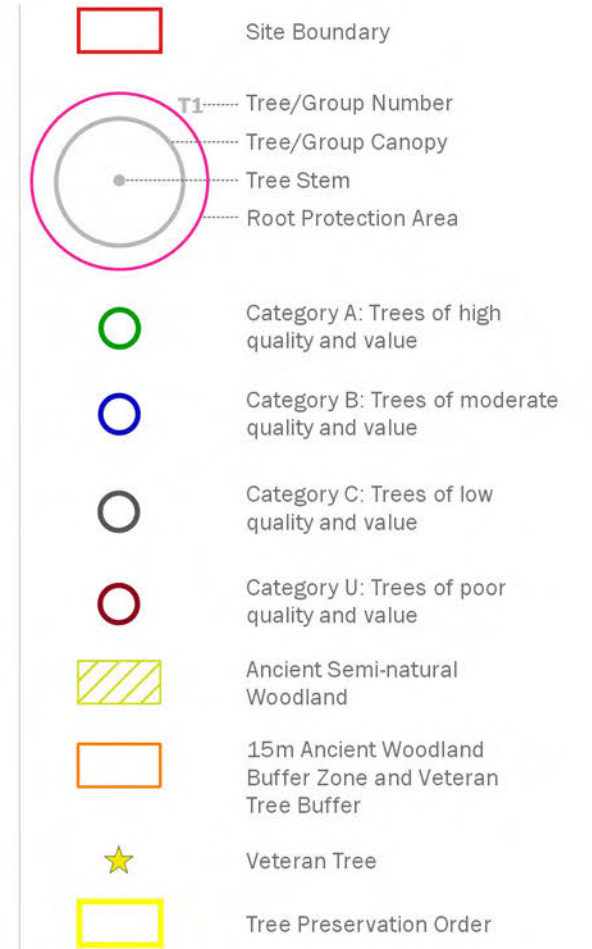
project title  
**Hinckley National Rail Freight Interchange**

drawing title  
**Tree Constraints Plan (Sheet 56 of 62)**

date	<b>31 OCTOBER 2022</b>	drawn by	<b>GYo</b>
drawing number	<b>edp3267_d037h</b>	checked	<b>BWa</b>
scale	<b>1:1,500 @ A3</b>	QA	<b>RBa</b>







client  
**Tritax Symmetry (Hinckley) Limited**

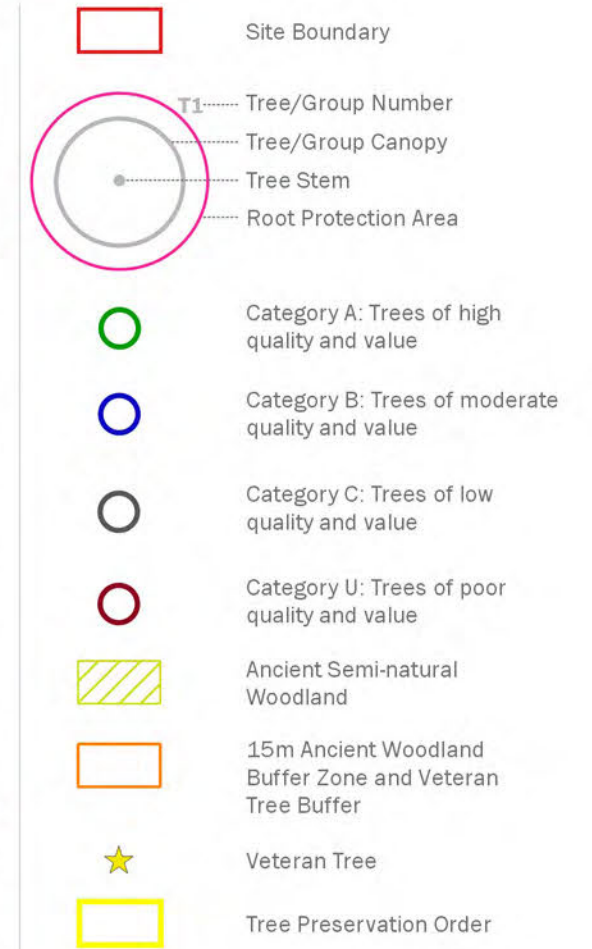
project title  
**Hinckley National Rail Freight Interchange**

drawing title  
**Tree Constraints Plan (Sheet 57 of 62)**

date	<b>31 OCTOBER 2022</b>	drawn by	<b>GYo</b>
drawing number	<b>edp3267_d037h</b>	checked	<b>BWa</b>
scale	<b>1:1,500 @ A3</b>	QA	<b>RBa</b>







client  
**Tritax Symmetry (Hinckley) Limited**

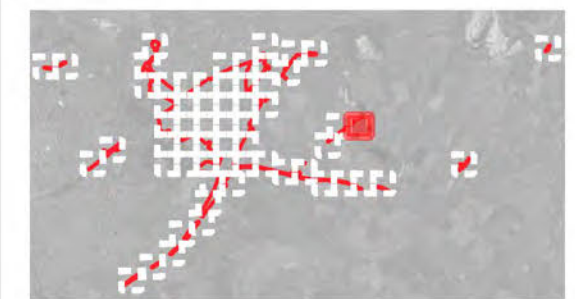
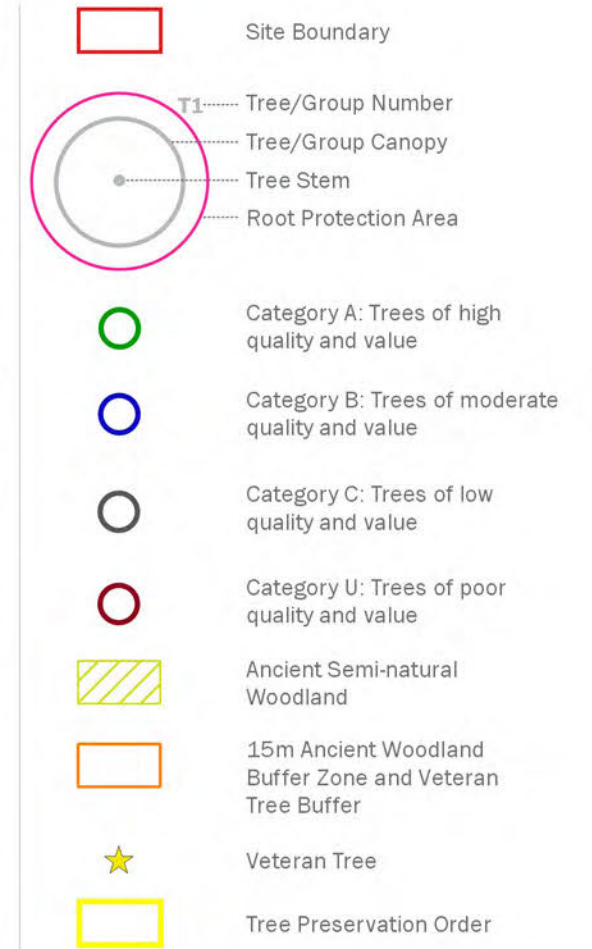
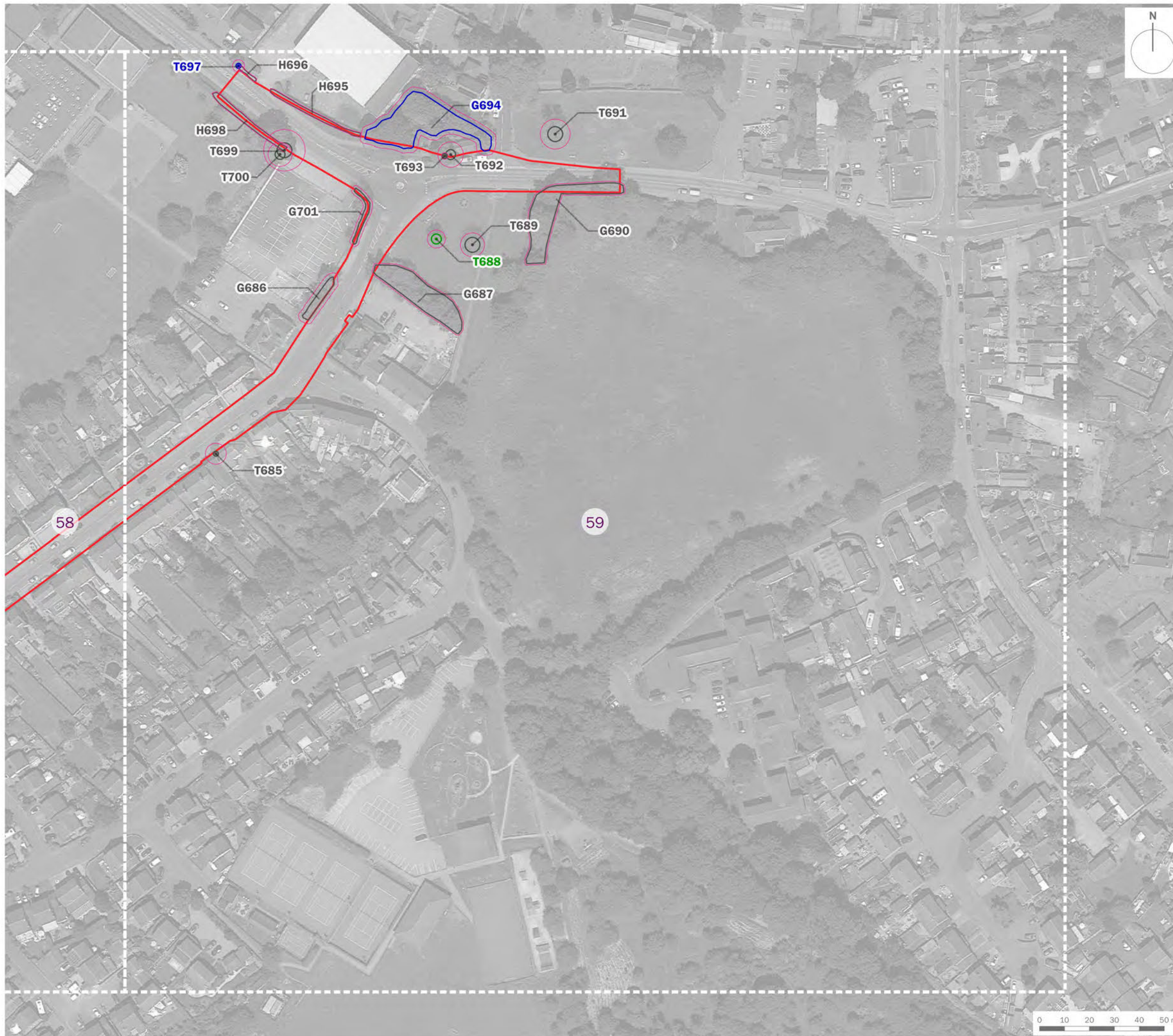
project title  
**Hinckley National Rail Freight Interchange**

drawing title  
**Tree Constraints Plan (Sheet 58 of 62)**

date	<b>31 OCTOBER 2022</b>	drawn by	<b>GYo</b>
drawing number	<b>edp3267_d037h</b>	checked	<b>BWa</b>
scale	<b>1:1,500 @ A3</b>	QA	<b>RBa</b>







client  
**Tritax Symmetry (Hinckley) Limited**


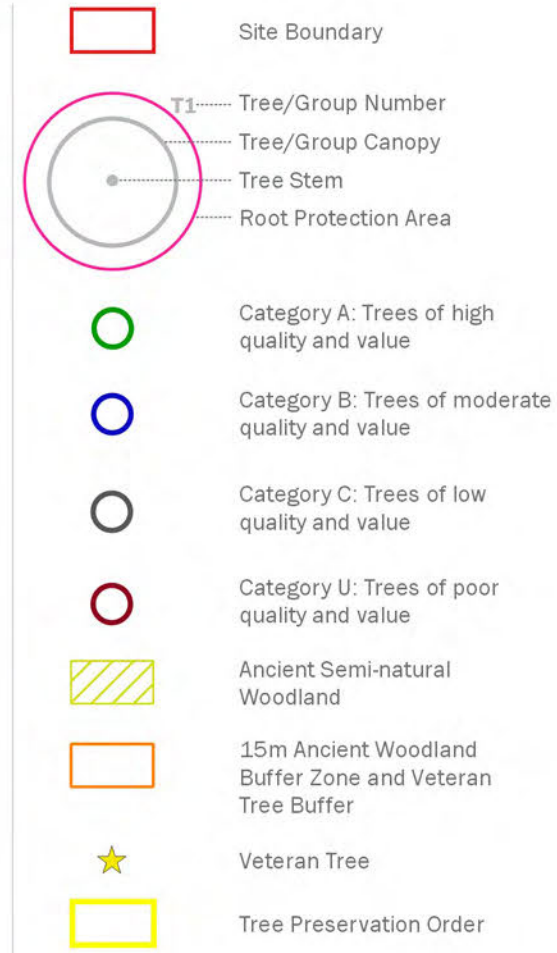
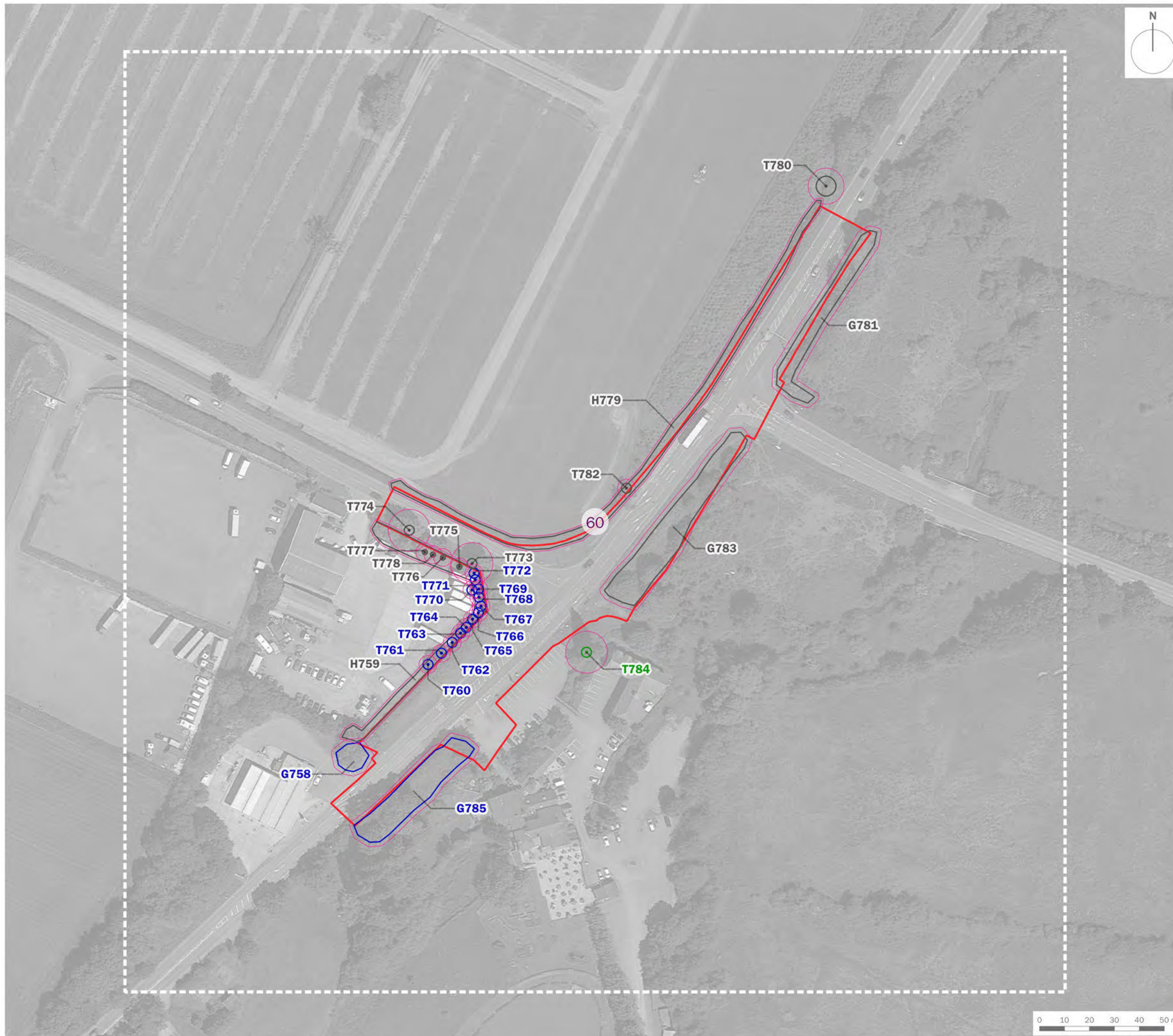
project title  
**Hinckley National Rail Freight Interchange**

drawing title  
**Tree Constraints Plan (Sheet 59 of 62)**

date	<b>31 OCTOBER 2022</b>	drawn by	<b>GYo</b>
drawing number	<b>edp3267_d037h</b>	checked	<b>BWa</b>
scale	<b>1:1,500 @ A3</b>	QA	<b>RBa</b>







client  
**Tritax Symmetry (Hinckley) Limited**


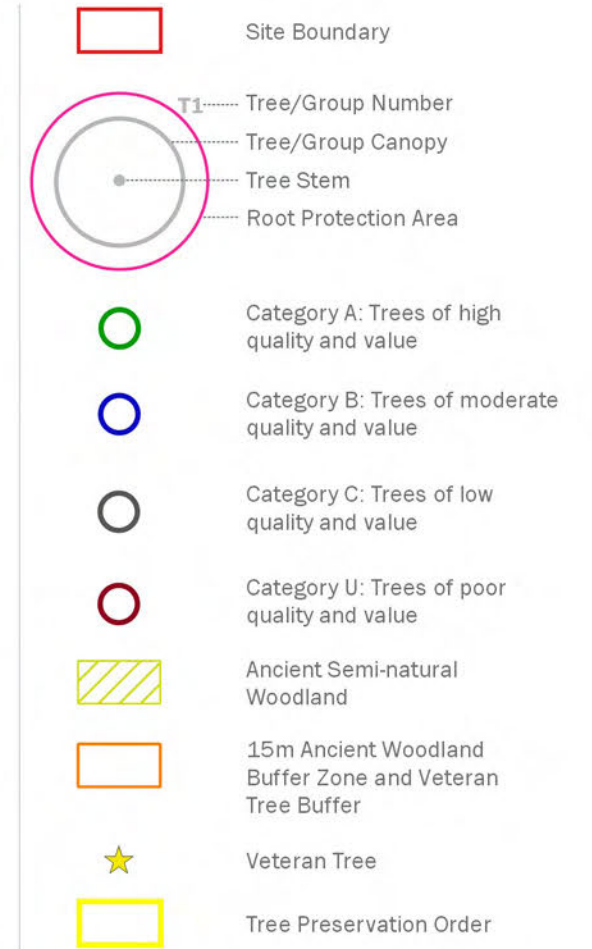
project title  
**Hinckley National Rail Freight Interchange**

drawing title  
**Tree Constraints Plan (Sheet 60 of 62)**

date	<b>31 OCTOBER 2022</b>	drawn by	<b>GYo</b>
drawing number	<b>edp3267_d037h</b>	checked	<b>BWa</b>
scale	<b>1:1,500 @ A3</b>	QA	<b>RBa</b>







client  
**Tritax Symmetry (Hinckley) Limited**

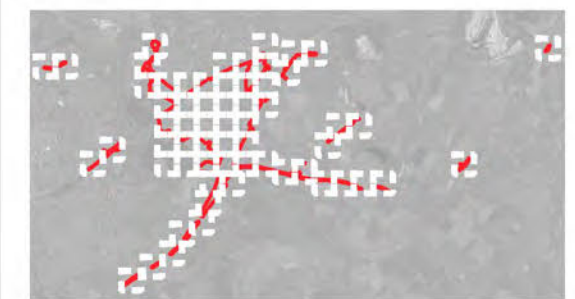
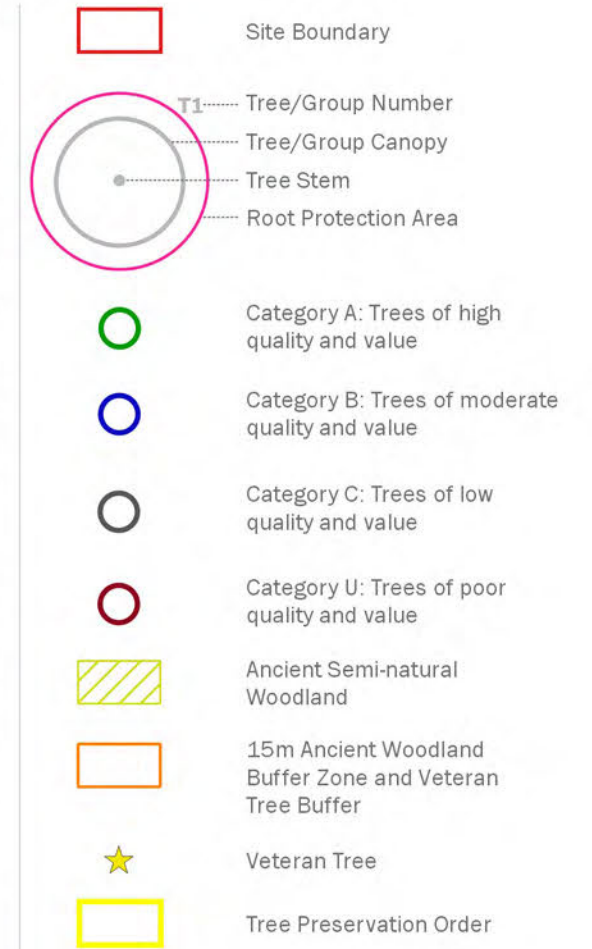
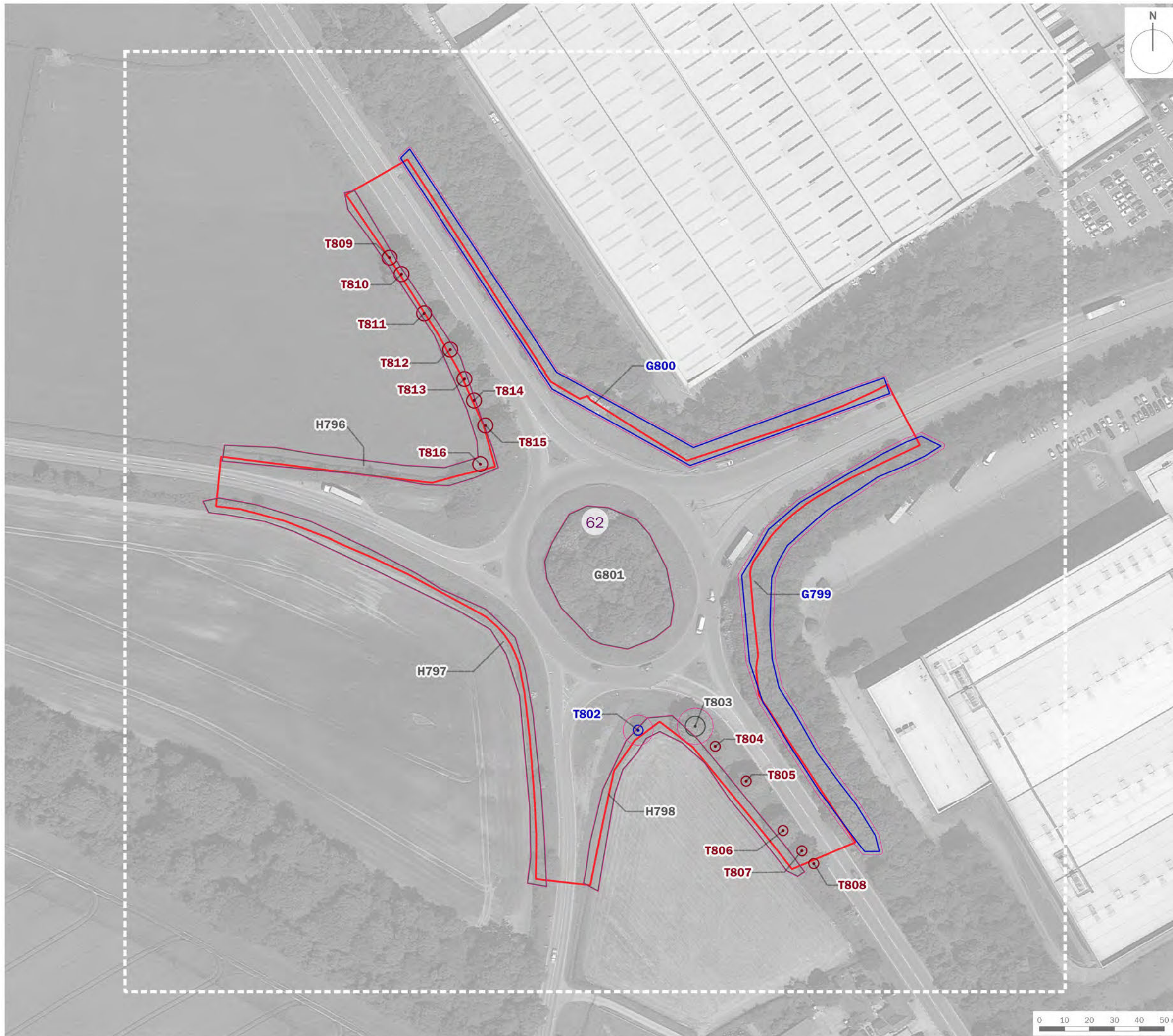
project title  
**Hinckley National Rail Freight Interchange**

drawing title  
**Tree Constraints Plan (Sheet 61 of 62)**

date	<b>31 OCTOBER 2022</b>	drawn by	<b>GYo</b>
drawing number	<b>edp3267_d037h</b>	checked	<b>BWa</b>
scale	<b>1:1,500 @ A3</b>	QA	<b>RBa</b>







client	<b>Tritax Symmetry (Hinckley) Limited</b>		
project title	<b>Hinckley National Rail Freight Interchange</b>		
drawing title	<b>Tree Constraints Plan (Sheet 62 of 62)</b>		
date	31 OCTOBER 2022	drawn by	GYo
drawing number	edp3267_d037h	checked	BWa
scale	1:1,500 @ A3	QA	RBa





## Annex 2 ◆ Tree Survey Key and Schedule

<b>Sequential Reference Number</b>	<p>T - Individual specimen;</p> <p>G - Group, Trees that form cohesive arboricultural features either aerodynamically, visually or culturally;</p> <p>H - Linear group of specimens that form a hedge or boundary; and</p> <p>W - A larger group or area of trees that should be regarded as a single woodland unit.</p>
<b>Species</b>	Common English names are used wherever possible for simplicity.
<b>Height</b>	An approximation of height (in metres) is provided for the highest point of the tree.
<b>Stem Diameter</b>	This is the measurement of stem diameter in millimetres taken in accordance with Annex C of BS 5837:2012.
<b>Branch Spread</b>	This is taken at four cardinal points, with a stated value in metres to enable an accurate representation of the crown, as shown on Annex 5.
<b>Existing Height Above Ground Level</b>	An approximation of height (in metres) of crown clearance above adjacent ground level.



<p><b>Life Stage</b></p>	<p>There are six classes to which trees are assigned:</p> <p>Young;</p> <p>Semi Mature;</p> <p>Early Mature;</p> <p>Mature;</p> <p>Over Mature; and</p> <p>Veteran.</p>
<p><b>Physiological Condition</b></p>	<p>An indication of the tree's physiological condition is represented and classed as good, fair, poor or dead, this is informed by the following:</p> <p>Canopy Density: It should be taken that, unless otherwise stated with each individual entry, the canopy density of the trees is typical of the species; and</p> <p>Leaf Size and Colouration: It should be taken that, unless otherwise stated with each individual entry, leaf size and colouration is typical of the species.</p>
<p><b>Structural Condition</b></p>	<p>Additional notes are provided giving details of the tree's structural condition. This is informed by “the presence of any decay and physical defect<sup>7</sup>”.</p>
<p><b>Preliminary Management Recommendations</b></p>	<p>These are made on the basis of optimising the life expectancy of site trees, given their current situation and that which may result from the development proposals. The survey process pays particular attention to implications for life and/or property; defects recorded under the structural condition have the necessary mitigation measures proposed within this section of the schedule.</p>

<sup>1</sup> BS 5837:2012 Section 4.4.2.5



<p><b>Estimated Remaining Contribution</b></p>	<p>The definitions of the terms used are as follows and describe the estimated length of time (in years) over which the tree can be expected to make a safe contribution to local amenity:</p> <p>Less than 10;</p> <p>10+;</p> <p>20+; and</p> <p>40+.</p>
<p><b>Category Grading</b></p>	<p>Trees have been assigned 'U' or Category Grading 'A' to 'C' in accordance with the Cascade Chart given in BS 5837:2012.</p>
<p><b>Tree Works Priority Codes</b></p>	<p>Priority codes from 1 to 3 have been given for trees requiring work. The definition of the codes used is as follows:</p> <p>Priority 1: Work that should be undertaken urgently due to the identification of a potential hazard;</p> <p>Priority 2: Work that should be undertaken prior to any works commencing on site; and</p> <p>Priority 3: Work that should be undertaken following the completion of the development.</p>



<b>Client:</b>	Tritax Symmetry (Hinckley) Limited	<b>Site:</b>	Hinckley National Rail Freight Interchange
<b>Date of Survey:</b>	25/05/2018 - 12/02/2020 - 31/05/2022 - 12/09/2022	<b>Consultant:</b>	Luke Tamblyn/Ben Wainhouse
<b>Tagged:</b>	N/A	<b>Weather:</b>	Fine

Sequential Reference No.	Species	Height (m)	Stem Diameter (mm)	Branch Spread (m)				Canopy Clearance (m)	Life Stage	Physiological Condition	Structural Condition	Comments / Notes	Management Recommendations (Priority)	Estimated Remaining Contribution (Years)	Category Grading	Root Protection Radius (m)
				North	East	South	West									
H1	Common hawthorn (Crataegus monogyna) Common ash (Fraxinus excelsior) Blackthorn (Prunus spinosa)	4	# 100	1	1	1	1	N/A	Mature	Fair	Fair	Hedge - not maintained. Tall, dense screen. Ditch to west - no water at time of inspection. Hides agricultural buildings - useful function upgrades category from c to b.	No Work Recommended	20+	B2	0
H2	English elm (Ulmus procera)	6	150	2	2	2	2	N/A	Early Mature	Poor	Fair	Group of elms showing early signs of decline.	No Work Recommended	<10	U	0
H3	Common hawthorn (Crataegus monogyna) Common ash (Fraxinus excelsior) Blackthorn (Prunus spinosa) Elder (Sambucus nigra) English elm (Ulmus procera)	1.5	# 100	1	1	1	1	N/A	Early Mature	Fair	Poor	Maintained by flail. Gaps in places. Ditch to south.	No Work Recommended	10+	C2	0
T4	English oak (Quercus robur)	10	# 420	6	6	6	5	2	Mature	Fair	Fair	Access to inspect base - Restricted / obscured Ivy or climbing plant Deadwood - Major Mechanical damage (tractor?) on western side over field. 3 torn limbs & 1 failed union at 5m.	No Work Recommended	20+	B1	0
H5	Common hawthorn (Crataegus monogyna) Blackthorn (Prunus spinosa) English oak (Quercus robur) English elm (Ulmus procera)	3	# 100	1	1	1	1	N/A	Mature	Fair	Fair	Patchy and sparse in places. 2 young oaks growing out of hedge on northern side. Ditch (waterlogged) on field side.	No Work Recommended	10+	C2	0
T6	Common ash (Fraxinus excelsior)	6	# 150	2	2	2	2	2	Early Mature	Poor	Fair	Deadwood - Minor Dying back. Quantity of deadwood inconsistent with age.	No Work Recommended	<10	U	0
T7	Common ash (Fraxinus excelsior)	6	# 310	4	4	4	4	2	Mature	Poor	Fair	Deadwood - Major Dying back. Dead leaves on recently dead branches appear withered/burnt.	No Work Recommended	<10	U	0
T8	Common ash (Fraxinus excelsior)	6	# 300	4	4	4	4	2	Mature	Poor	Poor	Deadwood - Major Dying back - little life left.	No Work Recommended	<10	U	0
H9	Hawthorn sp. (Crataegus sp.) Blackthorn (Prunus spinosa) English oak (Quercus robur) English elm (Ulmus procera)	3	# 100	1	1	1	1	N/A	Mature	Fair	Fair	Historically maintained at 1.5m. Neglected in recent years. Gappy and sparse in places but functional on the whole. Oak and elm growing out in places.	No Work Recommended	10+	C2	0
T10	English oak (Quercus robur)	11	# 390	6	6	6	7	2	Mature	Fair	Fair	Access to inspect base - Restricted / obscured Root environment - Waterlogged Ivy or climbing plant Base / stems obscured - Vegetation Deadwood - Major Leaning trunk Pool of water to south. Ditch (wet) to east.	No Work Recommended	20+	B1	0
G11	Common alder (Alnus glutinosa) Blackthorn (Prunus spinosa) Goat willow (Salix caprea)	6	# 150	2	2	2	2	N/A	Early Mature	Fair	Fair	Group of self seeded trees. Ditch to west.	No Work Recommended	10+	C2	0
H12	Common hawthorn (Crataegus monogyna)	3	# 100	1	1	1	1	N/A	Early Mature	Fair	Fair	Hedgerow - Neglected / overgrown	No Work Recommended	10+	C2	0
G13	Goat willow (Salix caprea)	4	# 100	2	2	2	2	N/A	Early Mature	Fair	Fair	Self seeded willow.	No Work Recommended	10+	C2	0

**Sequential Reference Number** - T - Individual specimen; G - Group. Trees that form cohesive arboricultural features either aerodynamically, visually or culturally; H - Linear group of specimens that form a hedge or boundary; W - A larger group or area of trees that should be regarded as a single woodland unit.  
**Species** - Common English names are used wherever possible for simplicity.  
**Height** - An approximation of height (in metres) is provided for the highest point of the tree.  
**Stem Diameter** - This is the measurement of stem diameter in millimetres taken in accordance with Annex C of BS5837:2012.  
**Branch Spread** - This is taken at four cardinal points, with a stated value in metres to enable an accurate representation of the crown, as shown on Plan EDP 1.  
**Canopy Clearance** - An approximation of height (in metres) of crown clearance above adjacent ground level.  
**Life Stage** - There are five classes to which trees are assigned: Young; Early Mature; Mature; Over Mature; Ancient; Dead.

**Physiological Condition** - An indication of the tree's physiological condition is represented and classed as good, fair, poor or dead, this is informed by the following: Canopy Density: It should be taken that, unless otherwise stated with each individual entry, the canopy density of the trees is typical of the species; and Leaf Size and Colouration: It should be taken that, unless otherwise stated with each individual entry, leaf size and colouration is typical of the species.  
**Structural Condition** - Additional notes are provided giving details of the tree's structural condition. This is informed by "the presence of any decay and physical defect".  
**Management Recommendations** - These are made on the basis of optimising the life expectancy of site trees, given their current situation and that which may result from the development proposals. The survey process pays particular attention to implications for life and/or property; defects recorded under the structural condition have the necessary mitigation measures proposed within this section of the schedule.

**Tree Works Priority Codes** - Priority codes from 1 to 3 have been given for trees requiring work. The definition of the codes used is as follows: Priority 1: Work that should be undertaken urgently due to the identification of a potential hazard; Priority 2: Work that should be undertaken prior to any works commencing on site; and Priority 3: Work that should be undertaken following the completion of the development.  
**Estimated Remaining Contribution** - The definitions of the terms used are as follows and describe the estimated length of time (in years) over which the tree can be expected to make a safe contribution to local amenity: Less than 10; 10+; 20+; and 40+.  
**Category Grading** - Trees have been assigned 'U' or Category Grading 'A' to 'C' in accordance with the Cascade Chart given in BS5837:2012.  
**Root Protection Radius** - The root protection radius from the stem of the tree calculated in line with the recommendations set out in BS5837:2012.



Sequential Reference No.	Species	Height (m)	Stem Diameter (mm)	Branch Spread (m)				Canopy Clearance (m)	Life Stage	Physiological Condition	Structural Condition	Comments / Notes	Management Recommendations (Priority)	Estimated Remaining Contribution (Years)	Category Grading	Root Protection Radius (m)
				North	East	South	West									
H14	Hawthorn sp. (Crataegus sp.) Blackthorn (Prunus spinosa) Goat willow (Salix caprea)	7	# 100	1	1	1	1	N/A	Mature	Fair	Fair	Tall screen. Restricts access to railway & acts as sound barrier. Ditch to south (wet)	No Work Recommended	20+	B2	0
T15	English oak (Quercus robur)	11	520	10	10	10	10	2	Mature	Fair	Fair	Base / stems obscured - Vegetation Deadwood - Major Historic limb failure at 4m north. Elm saplings growing at base.	No Work Recommended	20+	B1	0
H16	Common hawthorn (Crataegus monogyna) Apple sp. (Malus sp.) Blackthorn (Prunus spinosa) Elder (Sambucus nigra)	7	100	1	1	1	1	N/A	Mature	Fair	Fair	Gappy. Wet ditch to south.	No Work Recommended	10+	C2	0
H17	Blackthorn (Prunus spinosa) English elm (Ulmus procera)	2	# 100	1	1	1	1	N/A	Mature	Fair	Fair	Hedgerow - Neglected / overgrown	No Work Recommended	10+	C2	0
H18	Blackthorn (Prunus spinosa) English oak (Quercus robur) Elder (Sambucus nigra) English elm (Ulmus procera)	2	# 100	1	1	1	1	N/A	Mature	Fair	Fair	Hedgerow - Maintained Failed hedge.	No Work Recommended	10+	C2	0
T19	Common ash (Fraxinus excelsior)	13	310	5	5	6	5	2	Mature	Poor	Fair	Deadwood - Major Dying back.	No Work Recommended	<10	U	0
T20	Common ash (Fraxinus excelsior)	11	310	6	6	7	6	2	Mature	Poor	Fair	Deadwood - Minor Epicormic growth - Crown Bark wound at 3m E	No Work Recommended	10+	C1	0
H21	Common hawthorn (Crataegus monogyna) Blackthorn (Prunus spinosa) Elder (Sambucus nigra)	2	# 100	1	1	1	1	N/A	Mature	Fair	Poor	Hedgerow - Maintained Sparse and gappy	No Work Recommended	<10	U	0
G22	Common ash (Fraxinus excelsior) English oak (Quercus robur)	12	350	2	2	2	2	N/A	Mature	Fair	Fair	Flailed back over field to west. Mechanical damage and torn branch.	No Work Recommended	20+	B2	0
G23	English elm (Ulmus procera)	10	260	2	2	2	2	N/A	Mature	Poor	Fair	Elms with Dutch Elm Disease	No Work Recommended	<10	U	0
H24	Common hawthorn (Crataegus monogyna) Common ash (Fraxinus excelsior) English elm (Ulmus procera)	6	# 100	1	1	1	1	N/A	Mature	Poor	Poor	Sparse and gappy.	No Work Recommended	<10	U	0
T25	Common ash (Fraxinus excelsior)	11	# 330	6	10	7	6	2	Mature	Poor	Fair	Deadwood - Minor Early stages of die back throughout crown.	No Work Recommended	10+	C1	0
H26	Common hawthorn (Crataegus monogyna) English elm (Ulmus procera)	6	100	1	1	1	1	N/A	Mature	Fair	Poor	Gappy. Dead elms in group.	No Work Recommended	10+	C2	0
H27	Common hawthorn (Crataegus monogyna) Common ash (Fraxinus excelsior)	6	100	1	1	1	1	N/A	Mature	Fair	Fair	Tall screen with high amenity. Functions to restrict access to railway and muffle sound.	No Work Recommended	20+	B2	0
H28	Common hawthorn (Crataegus monogyna) Blackthorn (Prunus spinosa)	1.5	# 100	1	1	1	1	N/A	Mature	Fair	Poor	Hedgerow - Maintained Gappy and sparse. Non-functional.	No Work Recommended	<10	U	0
H29	Common hawthorn (Crataegus monogyna) Blackthorn (Prunus spinosa)	1.5	100	1	1	1	1	N/A	Mature	Fair	Poor	Hedgerow - Maintained Gappy and sparse. Non-functional.	No Work Recommended	<10	U	0
T30	Common ash (Fraxinus excelsior)	12	320	5	5	5	5	2	Mature	Poor	Poor	Deadwood - Major Advanced die-back throughout crown.	No Work Recommended	<10	U	0
T31	Common ash (Fraxinus excelsior)	6	140	2	2	2	2	2	Early Mature	Poor	Poor	Deadwood - Minor Earl signs of die-back throughout crown.	No Work Recommended	10+	C1	0

**Sequential Reference Number** -T - Individual specimen; G - Group. Trees that form cohesive arboricultural features either aerodynamically, visually or culturally; H - Linear group of specimens that form a hedge or boundary; W - A larger group or area of trees that should be regarded as a single woodland unit.  
**Species** -Common English names are used wherever possible for simplicity.  
**Height** -An approximation of height (in metres) is provided for the highest point of the tree.  
**Stem Diameter** -This is the measurement of stem diameter in millimetres taken in accordance with Annex C of BS5837:2012.  
**Branch Spread** -This is taken at four cardinal points, with a stated value in metres to enable an accurate representation of the crown, as shown on Plan EDP 1.  
**Canopy Clearance** -An approximation of height (in metres) of crown clearance above adjacent ground level.  
**Life Stage** -There are five classes to which trees are assigned: Young; Early Mature; Mature; Over Mature; Ancient; Dead.

**Physiological Condition** -An indication of the tree's physiological condition is represented and classed as good, fair, poor or dead, this is informed by the following: Canopy Density: It should be taken that, unless otherwise stated with each individual entry, the canopy density of the trees is typical of the species; and Leaf Size and Colouration: It should be taken that, unless otherwise stated with each individual entry, leaf size and colouration is typical of the species.  
**Structural Condition** -Additional notes are provided giving details of the tree's structural condition. This is informed by "the presence of any decay and physical defect".  
**Management Recommendations** -These are made on the basis of optimising the life expectancy of site trees, given their current situation and that which may result from the development proposals. The survey process pays particular attention to implications for life and/or property; defects recorded under the structural condition have the necessary mitigation measures proposed within this section of the schedule.

**Tree Works Priority Codes** -Priority codes from 1 to 3 have been given for trees requiring work. The definition of the codes used is as follows: Priority 1: Work that should be undertaken urgently due to the identification of a potential hazard; Priority 2: Work that should be undertaken prior to any works commencing on site; and Priority 3: Work that should be undertaken following the completion of the development.  
**Estimated Remaining Contribution** -The definitions of the terms used are as follows and describe the estimated length of time (in years) over which the tree can be expected to make a safe contribution to local amenity: Less than 10; 10+; 20+; and 40+.  
**Category Grading** -Trees have been assigned 'U' or Category Grading 'A' to 'C' in accordance with the Cascade Chart given in BS5837:2012.  
**Root Protection Radius** -The root protection radius from the stem of the tree calculated in line with the recommendations set out in BS5837:2012.



Sequential Reference No.	Species	Height (m)	Stem Diameter (mm)	Branch Spread (m)				Canopy Clearance (m)	Life Stage	Physiological Condition	Structural Condition	Comments / Notes	Management Recommendations (Priority)	Estimated Remaining Contribution (Years)	Category Grading	Root Protection Radius (m)
				North	East	South	West									
G32	Common hawthorn (Crataegus monogyna) Common ash (Fraxinus excelsior) Blackthorn (Prunus spinosa) Crack willow (Salix fragilis)	11	210	2	2	2	2	N/A	Mature	Fair	Poor	Overgrown vegetation around pond.	No Work Recommended	10+	C2	0
G33	Crack willow (Salix fragilis)	11	310	2	2	2	2	N/A	Over Mature	Poor	Poor	Multiple failed willows. Standing willows in dangerous condition.	Check for eco potential. Fell.	<10	U	0
T34	Common hawthorn (Crataegus monogyna)	5	# 220	2	3	2	4	2	Mature	Fair	Fair	Access to inspect base - Restricted / obscured Ivy or climbing plant Deadwood - Minor Growing out of hedge.	No Work Recommended	10+	C1	0
T35	Common ash (Fraxinus excelsior)	11	360	7	7	7	7	2	Mature	Fair	Fair	Access to inspect base - Restricted / obscured Deadwood - Minor Rubbing limbs Growing out of hedge.	No Work Recommended	10+	C1	0
H36	Common hawthorn (Crataegus monogyna)	2	100	1	1	1	1	N/A	Mature	Fair	Fair	Hedgerow - Maintained	No Work Recommended	10+	C2	0
H37	Common hawthorn (Crataegus monogyna) Blackthorn (Prunus spinosa)	2	100	1	1	1	1	N/A	Mature	Fair	Fair	Hedgerow - Maintained	No Work Recommended	10+	C2	0
T38	Common ash (Fraxinus excelsior)	9	# 360	7	7	7	7	2	Mature	Fair	Poor	Deadwood - Minor Growing out of hedge. Bracket attachment point at 3m. Old Innonotus hispidus bracket beneath tree.	No Work Recommended	<10	U	0
H39	Common hawthorn (Crataegus monogyna) Blackthorn (Prunus spinosa)	2	100	1	1	1	1	N/A	Mature	Fair	Poor	Hedgerow - Maintained Gappy & sparse. Non functional.	No Work Recommended	<10	U	0
H40	Common hawthorn (Crataegus monogyna) English elm (Ulmus procera)	7	100	1	1	1	1	N/A	Mature	Fair	Poor	Forms part of broken hedgerow along railway boundary. Has greater amenity in wider context.	No Work Recommended	10+	C2	0
H41	Common hawthorn (Crataegus monogyna)	7	100	1	1	1	1	N/A	Mature	Fair	Poor	Forms part of broken hedgerow along railway boundary. Has greater amenity in wider context.	No Work Recommended	10+	C2	0
H42	Common hawthorn (Crataegus monogyna)	7	100	1	1	1	1	N/A	Mature	Fair	Poor	Forms part of broken hedgerow along railway boundary. Has greater amenity in wider context.	No Work Recommended	10+	C2	0
H43	Common hawthorn (Crataegus monogyna)	7	100	1	1	1	1	N/A	Mature	Fair	Poor	Forms part of broken hedgerow along railway boundary. Has greater amenity in wider context.	No Work Recommended	10+	C2	0
H44	Common hawthorn (Crataegus monogyna)	7	100	1	1	1	1	N/A	Mature	Fair	Poor	Forms part of broken hedgerow along railway boundary. Has greater amenity in wider context.	No Work Recommended	10+	C2	0
H45	Common hawthorn (Crataegus monogyna)	7	100	1	1	1	1	N/A	Mature	Fair	Poor	Forms part of broken hedgerow along railway boundary. Has greater amenity in wider context.	No Work Recommended	10+	C2	0
H46	Common hawthorn (Crataegus monogyna) Blackthorn (Prunus spinosa)	7	100	1	1	1	1	N/A	Mature	Fair	Poor	Forms part of broken hedgerow along railway boundary. Has greater amenity in wider context. Maintained in parts neglected in others.	No Work Recommended	10+	C2	0
G47	Common ash (Fraxinus excelsior) Lime sp. (Tilia sp.)	7	100	1	1	1	1	N/A	Early Mature	Fair	Fair	Surveyed from distance. Adjacent to railway.	No Work Recommended	20+	B2	0
G48	Common hawthorn (Crataegus monogyna) Common ash (Fraxinus excelsior)	7	100	2	2	2	2	N/A	Mature	Fair	Fair	Surveyed from distance. Adjacent to railway. Tall mature trees with lower hawthorn canopy.	No Work Recommended	20+	B2	0
G49	Common hawthorn (Crataegus monogyna) Common ash (Fraxinus excelsior)	14	# 330	2	2	2	2	N/A	Mature	Fair	Fair	Surveyed from distance. Adjacent to railway. Tall ash woodland group with hawthorn undercanopy.	No Work Recommended	20+	B2	0
H50	Common hawthorn (Crataegus monogyna)	7	100	1	1	1	1	N/A	Mature	Fair	Fair	Part of broken hedge along railway. Greater amenity value in context.	No Work Recommended	10+	C2	0

**Sequential Reference Number** -T - Individual specimen; G - Group. Trees that form cohesive arboricultural features either aerodynamically, visually or culturally; H - Linear group of specimens that form a hedge or boundary; W - A larger group or area of trees that should be regarded as a single woodland unit.  
**Species** -Common English names are used wherever possible for simplicity.  
**Height** -An approximation of height (in metres) is provided for the highest point of the tree.  
**Stem Diameter** -This is the measurement of stem diameter in millimetres taken in accordance with Annex C of BS5837:2012.  
**Branch Spread** -This is taken at four cardinal points, with a stated value in metres to enable an accurate representation of the crown, as shown on Plan EDP 1.  
**Canopy Clearance** -An approximation of height (in metres) of crown clearance above adjacent ground level.  
**Life Stage** -There are five classes to which trees are assigned: Young; Early Mature; Mature; Over Mature; Ancient; Dead.

**Physiological Condition** -An indication of the tree's physiological condition is represented and classed as good, fair, poor or dead, this is informed by the following: Canopy Density: It should be taken that, unless otherwise stated with each individual entry, the canopy density of the trees is typical of the species; and Leaf Size and Colouration: It should be taken that, unless otherwise stated with each individual entry, leaf size and colouration is typical of the species.  
**Structural Condition** -Additional notes are provided giving details of the tree's structural condition. This is informed by "the presence of any decay and physical defect".  
**Management Recommendations** -These are made on the basis of optimising the life expectancy of site trees, given their current situation and that which may result from the development proposals. The survey process pays particular attention to implications for life and/or property; defects recorded under the structural condition have the necessary mitigation measures proposed within this section of the schedule.

**Tree Works Priority Codes** -Priority codes from 1 to 3 have been given for trees requiring work. The definition of the codes used is as follows: Priority 1: Work that should be undertaken urgently due to the identification of a potential hazard; Priority 2: Work that should be undertaken prior to any works commencing on site; and Priority 3: Work that should be undertaken following the completion of the development.  
**Estimated Remaining Contribution** -The definitions of the terms used are as follows and describe the estimated length of time (in years) over which the tree can be expected to make a safe contribution to local amenity: Less than 10; 10+; 20+; and 40+.  
**Category Grading** -Trees have been assigned 'U' or Category Grading 'A' to 'C' in accordance with the Cascade Chart given in BS5837:2012.  
**Root Protection Radius** -The root protection radius from the stem of the tree calculated in line with the recommendations set out in BS5837:2012.



Sequential Reference No.	Species	Height (m)	Stem Diameter (mm)	Branch Spread (m)				Canopy Clearance (m)	Life Stage	Physiological Condition	Structural Condition	Comments / Notes	Management Recommendations (Priority)	Estimated Remaining Contribution (Years)	Category Grading	Root Protection Radius (m)
				North	East	South	West									
T51	English oak (Quercus robur)	12	# 320	8	10	8	10	2	Mature	Fair	Fair	Deadwood - Minor Rubbing limbs Flailed back over field to south. Mechanical damage/tears.	No Work Recommended	20+	B1	0
H52	Common hawthorn (Crataegus monogyna) Blackthorn (Prunus spinosa)	4	100	1	1	1	1	N/A	Mature	Fair	Fair	Part of broken hedge along railway. Greater amenity value in context.	No Work Recommended	10+	C2	0
H53	Common hawthorn (Crataegus monogyna)	7	100	1	1	1	1	N/A	Mature	Fair	Fair	Part of broken hedge along railway. Greater amenity value in context.	No Work Recommended	10+	C2	0
H54	Common hawthorn (Crataegus monogyna)	7	100	1	1	1	1	N/A	Mature	Fair	Fair	Part of broken hedge along railway. Greater amenity value in context.	No Work Recommended	10+	C2	0
H55	Common hawthorn (Crataegus monogyna)	7	100	1	1	1	1	N/A	Mature	Fair	Fair	Part of broken hedge along railway. Greater amenity value in context.	No Work Recommended	10+	C2	0
H56	Common hawthorn (Crataegus monogyna)	7	100	1	1	1	1	N/A	Mature	Fair	Fair	Part of broken hedge along railway. Greater amenity value in context.	No Work Recommended	10+	C2	0
H57	Common hawthorn (Crataegus monogyna)	7	100	1	1	1	1	N/A	Mature	Fair	Fair	Part of broken hedge along railway. Greater amenity value in context.	No Work Recommended	10+	C2	0
H58	Common hawthorn (Crataegus monogyna)	7	100	1	1	1	1	N/A	Mature	Fair	Fair	Part of broken hedge along railway. Greater amenity value in context. Dead elm in group.	No Work Recommended	10+	C2	0
H59	Common hawthorn (Crataegus monogyna)	7	100	1	1	1	1	N/A	Mature	Fair	Fair	Part of broken hedge along railway. Greater amenity value in context. Dead elm in group.	No Work Recommended	10+	C2	0
G60	Common hawthorn (Crataegus monogyna) English oak (Quercus robur)	14	390	2	2	2	2	N/A	Mature	Fair	Fair	Surveyed from afar. Tall oaks along a line of hawthorn. Adjacent to railway.	No Work Recommended	20+	B2	0
G61	Common hawthorn (Crataegus monogyna) Elder (Sambucus nigra)	5	100	1	1	1	1	N/A	Mature	Poor	Poor	Unmaintained vegetation along railway.	No Work Recommended	<10	U	0
H62	Common hawthorn (Crataegus monogyna) Elder (Sambucus nigra)	7	100	1	1	1	1	N/A	Mature	Fair	Fair	Part of broken hedgeway along railway. Greater amenity in context.	No Work Recommended	10+	C2	0

**Sequential Reference Number** -T - Individual specimen; G - Group. Trees that form cohesive arboricultural features either aerodynamically, visually or culturally; H - Linear group of specimens that form a hedge or boundary; W - A larger group or area of trees that should be regarded as a single woodland unit.  
**Species** -Common English names are used wherever possible for simplicity.  
**Height** -An approximation of height (in metres) is provided for the highest point of the tree.  
**Stem Diameter** -This is the measurement of stem diameter in millimetres taken in accordance with Annex C of BS5837:2012.  
**Branch Spread** -This is taken at four cardinal points, with a stated value in metres to enable an accurate representation of the crown, as shown on Plan EDP 1.  
**Canopy Clearance** -An approximation of height (in metres) of crown clearance above adjacent ground level.  
**Life Stage** -There are five classes to which trees are assigned: Young; Early Mature; Mature; Over Mature; Ancient; Dead.

**Physiological Condition** -An indication of the tree's physiological condition is represented and classed as good, fair, poor or dead, this is informed by the following: Canopy Density: It should be taken that, unless otherwise stated with each individual entry, the canopy density of the trees is typical of the species; and Leaf Size and Colouration: It should be taken that, unless otherwise stated with each individual entry, leaf size and colouration is typical of the species.  
**Structural Condition** -Additional notes are provided giving details of the tree's structural condition. This is informed by "the presence of any decay and physical defect".  
**Management Recommendations** -These are made on the basis of optimising the life expectancy of site trees, given their current situation and that which may result from the development proposals. The survey process pays particular attention to implications for life and/or property; defects recorded under the structural condition have the necessary mitigation measures proposed within this section of the schedule.

**Tree Works Priority Codes** -Priority codes from 1 to 3 have been given for trees requiring work. The definition of the codes used is as follows: Priority 1: Work that should be undertaken urgently due to the identification of a potential hazard; Priority 2: Work that should be undertaken prior to any works commencing on site; and Priority 3: Work that should be undertaken following the completion of the development.  
**Estimated Remaining Contribution** -The definitions of the terms used are as follows and describe the estimated length of time (in years) over which the tree can be expected to make a safe contribution to local amenity: Less than 10; 10+; 20+; and 40+.  
**Category Grading** -Trees have been assigned 'U' or Category Grading 'A' to 'C' in accordance with the Cascade Chart given in BS5837:2012.  
**Root Protection Radius** -The root protection radius from the stem of the tree calculated in line with the recommendations set out in BS5837:2012.



Sequential Reference No.	Species	Height (m)	Stem Diameter (mm)	Branch Spread (m)				Canopy Clearance (m)	Life Stage	Physiological Condition	Structural Condition	Comments / Notes	Management Recommendations (Priority)	Estimated Remaining Contribution (Years)	Category Grading	Root Protection Radius (m)
				North	East	South	West									
H63	Common hawthorn (Crataegus monogyna) Blackthorn (Prunus spinosa)	2	100	1	1	1	1	N/A	Mature	Fair	Fair	Hedgerow - Maintained	No Work Recommended	10+	C2	0
H64	Common hawthorn (Crataegus monogyna) Blackthorn (Prunus spinosa)	3	100	1	1	1	1	N/A	Mature	Fair	Fair	Hedgerow - Neglected / overgrown Gappy.	No Work Recommended	<10	U	0
H65	Common hawthorn (Crataegus monogyna) Blackthorn (Prunus spinosa)	2	100	1	1	1	1	N/A	Mature	Fair	Fair	Hedgerow - Maintained	No Work Recommended	10+	C2	0
H66	Common hawthorn (Crataegus monogyna) Blackthorn (Prunus spinosa)	2	100	1	1	1	1	N/A	Mature	Fair	Fair	Hedgerow - Maintained Gappy. Dead in places.	No Work Recommended	<10	U	0
H67	Common hawthorn (Crataegus monogyna) Blackthorn (Prunus spinosa)	3	100	1	1	1	1	N/A	Mature	Fair	Fair	Hedgerow - Maintained	No Work Recommended	10+	C2	0
G68	Cypress sp. (Cupressus sp.) Photinia sp. (Photinia sp.) Common lilac (Syringa vulgaris)	4	100	2	2	2	2	N/A	Mature	Fair	Fair	Ornamental planting arrangement in garden.	No Work Recommended	20+	B2	0
H69	Cypress sp. (Cupressus sp.)	3	100	1	1	1	1	N/A	Mature	Fair	Fair	Hedgerow - Maintained Garden boundary hedge.	No Work Recommended	10+	C2	0
G70	Crack willow (Salix fragilis)	9	250	2	2	2	2	N/A	Mature	Fair	Fair	Access to inspect base - Not possible Arboricultural work - Historic Growing in garden.	No Work Recommended	10+	C2	0
T71	Goat willow (Salix caprea)	6	# 80	3	3	3	0	N/A	Early Mature	Fair	Fair	Growing against barn. Not suitable for retention.	No Work Recommended	<10	U	0
G72	Blackthorn (Prunus spinosa)	7	# 100	2	2	2	2	N/A	Mature	Fair	Fair	Hedgerow - Neglected / overgrown Neglected group growing into phone lines. Requires mgmt if retained.	No Work Recommended	10+	C2	0
G73	Cypress sp. (Cupressus sp.)	5	100	2	2	2	2	N/A	Early Mature	Fair	Fair	Ornamental planting. Surveyed from afar.	No Work Recommended	20+	B2	0
T74	Cypress sp. (Cupressus sp.)	11	# 240	4	4	4	4	N/A	Mature	Fair	Fair	Back garden tree.	No Work Recommended	20+	B1	0
T75	Common hawthorn (Crataegus monogyna)	7	# 150	2	1	2	1	N/A	Mature	Fair	Fair	Forms part of broken hedgerow along road. Greater amenity in context.	No Work Recommended	10+	C1	0
H76	Common hawthorn (Crataegus monogyna) Common holly (Ilex aquifolium) Blackthorn (Prunus spinosa)	6	100	1	1	1	1	N/A	Mature	Fair	Fair	Hedgerow - Maintained Hedgerow - Neglected / overgrown Tall native hedgerow along road. Neglected in parts.	No Work Recommended	10+	C2	0
T77	Elder sp. (Corylus sp.)	14	310	4	4	5	4	N/A	Mature	Fair	Fair	Longitudinal wounds up main stem and subdominant stem. Significant quantity of defunct wood visible with reactive wood deposits on either side.	No Work Recommended	<10	U	0
T78	Horse chestnut (Aesculus hippocastanum)	6	160	3	0	4	3	N/A	Early Mature	Poor	Poor	Epicormic growth - Crown Historically "sided up" by flail. Wounds to stem. Growing into phone lines.	No Work Recommended	<10	U	0
H79	Sycamore (Acer pseudoplatanus) Common hawthorn (Crataegus monogyna) Cypress sp. (Cupressus sp.) Common ash (Fraxinus sp.)	7	100	1	1	1	1	N/A	Mature	Fair	Fair	Hedgerow - Maintained Hedgerow - Neglected / overgrown Tall mixed hedgerow on garden boundary. Neglected in parts.	No Work Recommended	10+	C2	0
T80	Eucalyptus sp. (Eucalyptus sp.)	13	# 300	8	8	8	8	2	Mature	Fair	Fair	Access to inspect base - Not possible Growing in private garden. Big impact.	No Work Recommended	20+	B1,2	0
G81	Apple sp. (Malus sp.) Prunus sp. (Prunus sp.)	6	# 230	2	2	2	2	N/A	Mature	Fair	Fair	Access to inspect base - Not possible Poorly maintained fruit trees in private garden.	No Work Recommended	10+	C2	0

**Sequential Reference Number** -T - Individual specimen; G - Group. Trees that form cohesive arboricultural features either aerodynamically, visually or culturally; H - Linear group of specimens that form a hedge or boundary; W - A larger group or area of trees that should be regarded as a single woodland unit.  
**Species** -Common English names are used wherever possible for simplicity.  
**Height** -An approximation of height (in metres) is provided for the highest point of the tree.  
**Stem Diameter** -This is the measurement of stem diameter in millimetres taken in accordance with Annex C of BS5837:2012.  
**Branch Spread** -This is taken at four cardinal points, with a stated value in metres to enable an accurate representation of the crown, as shown on Plan EDP 1.  
**Canopy Clearance** -An approximation of height (in metres) of crown clearance above adjacent ground level.  
**Life Stage** -There are five classes to which trees are assigned: Young; Early Mature; Mature; Over Mature; Ancient; Dead.

**Physiological Condition** -An indication of the tree's physiological condition is represented and classed as good, fair, poor or dead, this is informed by the following: Canopy Density: It should be taken that, unless otherwise stated with each individual entry, the canopy density of the trees is typical of the species; and Leaf Size and Colouration: It should be taken that, unless otherwise stated with each individual entry, leaf size and colouration is typical of the species.  
**Structural Condition** -Additional notes are provided giving details of the tree's structural condition. This is informed by "the presence of any decay and physical defect".  
**Management Recommendations** -These are made on the basis of optimising the life expectancy of site trees, given their current situation and that which may result from the development proposals. The survey process pays particular attention to implications for life and/or property; defects recorded under the structural condition have the necessary mitigation measures proposed within this section of the schedule.

**Tree Works Priority Codes** -Priority codes from 1 to 3 have been given for trees requiring work. The definition of the codes used is as follows: Priority 1: Work that should be undertaken urgently due to the identification of a potential hazard; Priority 2: Work that should be undertaken prior to any works commencing on site; and Priority 3: Work that should be undertaken following the completion of the development.  
**Estimated Remaining Contribution** -The definitions of the terms used are as follows and describe the estimated length of time (in years) over which the tree can be expected to make a safe contribution to local amenity: Less than 10; 10+; 20+; and 40+.  
**Category Grading** -Trees have been assigned 'U' or Category Grading 'A' to 'C' in accordance with the Cascade Chart given in BS5837:2012.  
**Root Protection Radius** -The root protection radius from the stem of the tree calculated in line with the recommendations set out in BS5837:2012.



Sequential Reference No.	Species	Height (m)	Stem Diameter (mm)	Branch Spread (m)				Canopy Clearance (m)	Life Stage	Physiological Condition	Structural Condition	Comments / Notes	Management Recommendations (Priority)	Estimated Remaining Contribution (Years)	Category Grading	Root Protection Radius (m)
				North	East	South	West									
T82	Common ash (Fraxinus excelsior)	8	# 300	4	4	4	4	2	Mature	Fair	Fair	Access to inspect base - Not possible Deadwood - Minor Growing in private garden. No defects noted.	No Work Recommended	20+	B1	0
H83	Silver birch (Betula pendula) Common hawthorn (Crataegus monogyna)	2	150	2	2	2	2	N/A	Mature	Fair	Fair	Hedgerow - Neglected / overgrown Predominantly bramble.	No Work Recommended	<10	U	0
T84	Common ash (Fraxinus excelsior)	7	280	4	4	4	4	2	Mature	Fair	Fair	Deadwood - Minor Wet ditch to NE	No Work Recommended	20+	B1	0
H85	Common hawthorn (Crataegus monogyna) Blackthorn (Prunus spinosa) Elm sp. (Ulmus sp.)	4	150	1	1	1	1	N/A	Mature	Fair	Fair	Hedgerow - Neglected / overgrown Wet ditch to east.	No Work Recommended	10+	C2	0
H86	Common hawthorn (Crataegus monogyna) Common ash (Fraxinus excelsior) Blackthorn (Prunus spinosa)	4	# 150	1	1	1	1	N/A	Mature	Fair	Fair	Hedgerow - Neglected / overgrown Neglected. Ash saplings growing out of top.	No Work Recommended	10+	C2	0
T87	Common ash (Fraxinus excelsior)	11	# 320	5	5	5	5	2	Mature	Fair	Fair	Deadwood - Minor Growing out of hedge.	No Work Recommended	20+	B1	0
H88	Common ash (Fraxinus excelsior) Common hawthorn (Crataegus monogyna)	12	# 280	2	2	2	2	N/A	Mature	Fair	Fair	Access to inspect base - restricted / obscured Ivy or climbing plant	No Work Recommended	10+	C2	0
H89	Common hawthorn (Crataegus monogyna) Blackthorn (Prunus spinosa) Bramble sp. (Rubus sp.) Common hawthorn (Crataegus monogyna)	3	100	1	1	1	1	N/A	Mature	Fair	Fair	Hedgerow - Neglected / overgrown	No Work Recommended	10+	C2	0
H90	Common hawthorn (Crataegus monogyna) Blackthorn (Prunus spinosa) Bramble sp. (Rubus sp.)	3	100	1	1	1	1	N/A	Mature	Fair	Fair	Hedgerow - Neglected / overgrown	No Work Recommended	10+	C2	0
G91	Goat willow (Salix caprea)	5	100	2	2	2	2	N/A	Mature	Fair	Fair	Pond to N/NE	No Work Recommended	10+	C2	0
T92	Common ash (Fraxinus excelsior)	14	# 360	4	5	5	5	2	Mature	Poor	Poor	Access to inspect base - restricted / obscured Ivy or climbing plant Base / stems obscured - Vegetation	No Work Recommended	<10	U	0
T93	Common ash (Fraxinus excelsior)	14	# 360	6	7	7	7	2	Mature	Fair	Fair	Ivy or climbing plant Base / stems obscured - Vegetation Deadwood - Minor Growing out of hedgerow. Historic failure of subdominant stem at ground level.	No Work Recommended	10+	C1	0
T94	English oak (Quercus robur)	11	# 360	5	7	5	7	2	Mature	Fair	Fair	Ivy or climbing plant Base / stems obscured - Vegetation Growing out of hedgerow.	No Work Recommended	20+	B1	0
H95	Field maple (Acer campestre) Common hawthorn (Crataegus monogyna) Blackthorn (Prunus spinosa)	2.5	100	1	1	1	1	N/A	Mature	Fair	Fair	Hedgerow - Neglected / overgrown	No Work Recommended	10+	C2	0
H96	Common hawthorn (Crataegus monogyna) Common ash (Fraxinus excelsior) Common hawthorn (Crataegus monogyna)	2.5	100	1	1	1	1	N/A	Mature	Fair	Poor	Hedgerow - Neglected / overgrown Significant gaps render hedge non-functional.	No Work Recommended	<10	U	0
H97	Common hawthorn (Crataegus monogyna) Blackthorn (Prunus spinosa) Common hawthorn (Crataegus monogyna)	2.5	100	1	1	1	1	N/A	Mature	Fair	Fair	Hedgerow - Neglected / overgrown	No Work Recommended	10+	C2	0
H98	Common hawthorn (Crataegus monogyna)	2.5	100	1	1	1	1	N/A	Mature	Fair	Fair	Hedgerow - Neglected / overgrown	No Work Recommended	10+	C2	0

**Sequential Reference Number** - T - Individual specimen; G - Group. Trees that form cohesive arboricultural features either aerodynamically, visually or culturally; H - Linear group of specimens that form a hedge or boundary; W - A larger group or area of trees that should be regarded as a single woodland unit.

**Species** - Common English names are used wherever possible for simplicity.

**Height** - An approximation of height (in metres) is provided for the highest point of the tree.

**Stem Diameter** - This is the measurement of stem diameter in millimetres taken in accordance with Annex C of BS5837:2012.

**Branch Spread** - This is taken at four cardinal points, with a stated value in metres to enable an accurate representation of the crown, as shown on Plan EDP 1.

**Canopy Clearance** - An approximation of height (in metres) of crown clearance above adjacent ground level.

**Life Stage** - There are five classes to which trees are assigned: Young; Early Mature; Mature; Over Mature; Ancient; Dead.

**Physiological Condition** - An indication of the tree's physiological condition is represented and classed as good, fair, poor or dead, this is informed by the following: Canopy Density: It should be taken that, unless otherwise stated with each individual entry, the canopy density of the trees is typical of the species; and Leaf Size and Colouration: It should be taken that, unless otherwise stated with each individual entry, leaf size and colouration is typical of the species.

**Structural Condition** - Additional notes are provided giving details of the tree's structural condition. This is informed by "the presence of any decay and physical defect".

**Management Recommendations** - These are made on the basis of optimising the life expectancy of site trees, given their current situation and that which may result from the development proposals. The survey process pays particular attention to implications for life and/or property; defects recorded under the structural condition have the necessary mitigation measures proposed within this section of the schedule.

**Tree Works Priority Codes** - Priority codes from 1 to 3 have been given for trees requiring work. The definition of the codes used is as follows: Priority 1: Work that should be undertaken urgently due to the identification of a potential hazard; Priority 2: Work that should be undertaken prior to any works commencing on site; and Priority 3: Work that should be undertaken following the completion of the development.

**Estimated Remaining Contribution** - The definitions of the terms used are as follows and describe the estimated length of time (in years) over which the tree can be expected to make a safe contribution to local amenity: Less than 10; 10+; 20+; and 40+.

**Category Grading** - Trees have been assigned 'U' or Category Grading 'A' to 'C' in accordance with the Cascade Chart given in BS5837:2012.

**Root Protection Radius** - The root protection radius from the stem of the tree calculated in line with the recommendations set out in BS5837:2012.



Sequential Reference No.	Species	Height (m)	Stem Diameter (mm)	Branch Spread (m)				Canopy Clearance (m)	Life Stage	Physiological Condition	Structural Condition	Comments / Notes	Management Recommendations (Priority)	Estimated Remaining Contribution (Years)	Category Grading	Root Protection Radius (m)
				North	East	South	West									
T99	English oak (Quercus robur)	14	# 420	7	6	7	6	2	Mature	Fair	Fair	Ivy or climbing plant Base / stems obscured - Vegetation Deadwood - Major Growing out of hedgerow.	No Work Recommended	20+	B1	0
T100	English oak (Quercus robur)	14	# 380	5	9	5	8	2	Mature	Fair	Fair	Access to inspect base - Restricted / obscured Ivy or climbing plant Base / stems obscured - Vegetation Deadwood - Minor Growing out of hedgerow.	No Work Recommended	20+	B1	0
H101	Common hawthorn (Crataegus monogyna) Common holly (Ilex aquifolium) Blackthorn (Prunus spinosa) Elder (Sambucus nigra)	2	100	1	1	1	1	N/A	Mature	Fair	Fair	Hedgerow - Neglected / overgrown	No Work Recommended	10+	C2	0
T102	Common ash (Fraxinus excelsior)	14	# 380	6	6	6	4	2	Mature	Poor	Poor	Base / stems obscured - Vegetation Deadwood - Major Growing out of hedgerow. Dying back. Innonotus hispidus bracket at 4m S	No Work Recommended	<10	U	0
T103	English oak (Quercus robur)	14	420	9	9	9	9	2	Mature	Fair	Fair	Access to inspect base - Restricted / obscured Ivy or climbing plant Base / stems obscured - Vegetation Deadwood - Major Suspected internal crack at 4m S.	No Work Recommended	20+	B1	0
H104	Field maple (Acer campestre) Common hawthorn (Crataegus monogyna) Blackthorn (Prunus spinosa) Elder (Sambucus nigra)	2	100	1	1	1	1	N/A	Mature	Fair	Fair	Hedgerow - Maintained	No Work Recommended	10+	C2	0
T105	English oak (Quercus robur)	11	420	6	6	6	6	2	Mature	Fair	Poor	Access to inspect base - Restricted / obscured Ivy or climbing plant Base / stems obscured - Vegetation Deadwood - Major Top has snapped out at 6m historically, leaving tear wound to ground level.	If retained reduce crown and allow to retrench naturally.	10+	C1	0
H106	Field maple (Acer campestre) Common hawthorn (Crataegus monogyna) Blackthorn (Prunus spinosa) Elder (Sambucus nigra)	4	100	1	1	1	1	N/A	Mature	Fair	Fair	Hedgerow - Maintained Hedgerow - Neglected / overgrown North section maintained.	No Work Recommended	10+	C2	0
H107	Field maple (Acer campestre) Common hawthorn (Crataegus monogyna) Blackthorn (Prunus spinosa) Elder (Sambucus nigra)	2	100	1	1	1	1	N/A	Mature	Fair	Fair	Hedgerow - Maintained Failed on sides, not on top.	No Work Recommended	10+	C2	0
T108	English oak (Quercus robur)	8	320	5	4	6	5	2	Mature	Fair	Poor	Ivy or climbing plant Base / stems obscured - Vegetation Deadwood - Minor Top has snapped out at 5m historically.	No Work Recommended	10+	C1	0
T109	Common ash (Fraxinus excelsior)	14	340	6	6	6	6	2	Mature	Poor	Poor	Access to inspect base - Restricted / obscured Ivy or climbing plant Base / stems obscured - Vegetation Deadwood - Major Dying back.	No Work Recommended	<10	U	0

**Sequential Reference Number** -T - Individual specimen; G - Group. Trees that form cohesive arboricultural features either aerodynamically, visually or culturally; H - Linear group of specimens that form a hedge or boundary; W - A larger group or area of trees that should be regarded as a single woodland unit.  
**Species** -Common English names are used wherever possible for simplicity.  
**Height** -An approximation of height (in metres) is provided for the highest point of the tree.  
**Stem Diameter** -This is the measurement of stem diameter in millimetres taken in accordance with Annex C of BS5837:2012.  
**Branch Spread** -This is taken at four cardinal points, with a stated value in metres to enable an accurate representation of the crown, as shown on Plan EDP 1.  
**Canopy Clearance** -An approximation of height (in metres) of crown clearance above adjacent ground level.  
**Life Stage** -There are five classes to which trees are assigned: Young; Early Mature; Mature; Over Mature; Ancient; Dead.

**Physiological Condition** -An indication of the tree's physiological condition is represented and classed as good, fair, poor or dead, this is informed by the following: Canopy Density: It should be taken that, unless otherwise stated with each individual entry, the canopy density of the trees is typical of the species; and Leaf Size and Colouration: It should be taken that, unless otherwise stated with each individual entry, leaf size and colouration is typical of the species.  
**Structural Condition** -Additional notes are provided giving details of the tree's structural condition. This is informed by "the presence of any decay and physical defect".  
**Management Recommendations** -These are made on the basis of optimising the life expectancy of site trees, given their current situation and that which may result from the development proposals. The survey process pays particular attention to implications for life and/or property; defects recorded under the structural condition have the necessary mitigation measures proposed within this section of the schedule.

**Tree Works Priority Codes** -Priority codes from 1 to 3 have been given for trees requiring work. The definition of the codes used is as follows: Priority 1: Work that should be undertaken urgently due to the identification of a potential hazard; Priority 2: Work that should be undertaken prior to any works commencing on site; and Priority 3: Work that should be undertaken following the completion of the development.  
**Estimated Remaining Contribution** -The definitions of the terms used are as follows and describe the estimated length of time (in years) over which the tree can be expected to make a safe contribution to local amenity: Less than 10; 10+; 20+; and 40+.  
**Category Grading** -Trees have been assigned 'U' or Category Grading 'A' to 'C' in accordance with the Cascade Chart given in BS5837:2012.  
**Root Protection Radius** -The root protection radius from the stem of the tree calculated in line with the recommendations set out in BS5837:2012.



Sequential Reference No.	Species	Height (m)	Stem Diameter (mm)	Branch Spread (m)				Canopy Clearance (m)	Life Stage	Physiological Condition	Structural Condition	Comments / Notes	Management Recommendations (Priority)	Estimated Remaining Contribution (Years)	Category Grading	Root Protection Radius (m)
				North	East	South	West									
T110	English oak (Quercus robur)	15	420	6	9	6	9	2	Mature	Fair	Fair	Ivy or climbing plant Base / stems obscured - Vegetation Deadwood - Major Growing out of hedge.	No Work Recommended	20+	B1	0
T111	Common ash (Fraxinus excelsior)	12	290	4	6	5	8	2	Mature	Poor	Fair	Ivy or climbing plant Base / stems obscured - Vegetation Deadwood - Major Growing out of hedge. Sparse crown.	No Work Recommended	10+	C1	0
T112	English oak (Quercus robur)	14	# 420	9	9	9	9	2	Over Mature	Fair	Fair	Ivy or climbing plant Base / stems obscured - Vegetation Deadwood - Major Stem and scaffolds obscured by epicormics and ivy.	No Work Recommended	20+	B1	0
T113	English oak (Quercus robur)	13	# 370	9	5	9	8	2	Mature	Fair	Fair	Ivy or climbing plant Base / stems obscured - Vegetation Deadwood - Major Growing out of hedge. Snapped limbs in crown.	No Work Recommended	20+	B1	0
T114	Common ash (Fraxinus excelsior)	12	320	5	7	6	7	2	Mature	Fair	Fair	Ivy or climbing plant Base / stems obscured - Vegetation Deadwood - Minor Growing out of hedge. Sparse crown.	No Work Recommended	10+	C1	0
T115	English oak (Quercus robur)	12	350	8	8	8	8	2	Mature	Fair	Fair	Ivy or climbing plant Base / stems obscured - Vegetation Deadwood - Minor Growing out of hedge.	No Work Recommended	20+	B1	0
H116	Field maple (Acer campestre) Common hawthorn (Crataegus monogyna) Blackthorn (Prunus spinosa) Elder (Sambucus nigra)	2	100	1	1	1	1	N/A	Mature	Fair	Poor	Sparse and gappy.	No Work Recommended	<10	U	0
T117	English oak (Quercus robur)	15	380	9	8	10	8	2	Mature	Fair	Fair	Access to inspect base - Restricted / obscured Ivy or climbing plant Base / stems obscured - Vegetation Deadwood - Minor Growing out of hedge.	No Work Recommended	20+	B1	0
H118	Field maple (Acer campestre) Dogwood sp. (Cornus sp.) Common hazel (Corylus avellana) Common hawthorn (Crataegus monogyna) Common ash (Fraxinus excelsior) Blackthorn (Prunus spinosa)	4	100	1	1	1	1	N/A	Mature	Fair	Fair	Hedgerow - Neglected / overgrown	No Work Recommended	10+	C2	0
T119	English oak (Quercus robur)	15	# 420	10	10	10	10	2	Mature	Fair	Fair	Access to inspect base - Not possible Access to inspect base - Restricted / obscured Ivy or climbing plant Base / stems obscured - Vegetation Deadwood - Major Growing out of hedge.	No Work Recommended	20+	B1	0
H120	Common hawthorn (Crataegus monogyna) Blackthorn (Prunus spinosa) Elder (Sambucus nigra)	2	100	1	1	1	1	N/A	Mature	Fair	Fair	Hedgerow - Maintained	No Work Recommended	10+	C2	0

**Sequential Reference Number** -T - Individual specimen; G - Group. Trees that form cohesive arboricultural features either aerodynamically, visually or culturally; H - Linear group of specimens that form a hedge or boundary; W - A larger group or area of trees that should be regarded as a single woodland unit.  
**Species** -Common English names are used wherever possible for simplicity.  
**Height** -An approximation of height (in metres) is provided for the highest point of the tree.  
**Stem Diameter** -This is the measurement of stem diameter in millimetres taken in accordance with Annex C of BS5837:2012.  
**Branch Spread** -This is taken at four cardinal points, with a stated value in metres to enable an accurate representation of the crown, as shown on Plan EDP 1.  
**Canopy Clearance** -An approximation of height (in metres) of crown clearance above adjacent ground level.  
**Life Stage** -There are five classes to which trees are assigned: Young; Early Mature; Mature; Over Mature; Ancient; Dead.

**Physiological Condition** -An indication of the tree's physiological condition is represented and classed as good, fair, poor or dead, this is informed by the following: Canopy Density: It should be taken that, unless otherwise stated with each individual entry, the canopy density of the trees is typical of the species; and Leaf Size and Colouration: It should be taken that, unless otherwise stated with each individual entry, leaf size and colouration is typical of the species.  
**Structural Condition** -Additional notes are provided giving details of the tree's structural condition. This is informed by "the presence of any decay and physical defect".  
**Management Recommendations** -These are made on the basis of optimising the life expectancy of site trees, given their current situation and that which may result from the development proposals. The survey process pays particular attention to implications for life and/or property; defects recorded under the structural condition have the necessary mitigation measures proposed within this section of the schedule.

**Tree Works Priority Codes** -Priority codes from 1 to 3 have been given for trees requiring work. The definition of the codes used is as follows: Priority 1: Work that should be undertaken urgently due to the identification of a potential hazard; Priority 2: Work that should be undertaken prior to any works commencing on site; and Priority 3: Work that should be undertaken following the completion of the development.  
**Estimated Remaining Contribution** -The definitions of the terms used are as follows and describe the estimated length of time (in years) over which the tree can be expected to make a safe contribution to local amenity: Less than 10; 10+; 20+; and 40+.  
**Category Grading** -Trees have been assigned 'U' or Category Grading 'A' to 'C' in accordance with the Cascade Chart given in BS5837:2012.  
**Root Protection Radius** -The root protection radius from the stem of the tree calculated in line with the recommendations set out in BS5837:2012.



Sequential Reference No.	Species	Height (m)	Stem Diameter (mm)	Branch Spread (m)				Canopy Clearance (m)	Life Stage	Physiological Condition	Structural Condition	Comments / Notes	Management Recommendations (Priority)	Estimated Remaining Contribution (Years)	Category Grading	Root Protection Radius (m)
				North	East	South	West									
T121	English oak (Quercus robur)	10	# 320	6	5	5	5	2	Mature	Fair	Fair	Access to inspect base - Not possible Access to inspect base - Restricted / obscured Base / stems obscured - Vegetation Deadwood - Minor Growing out of hedge.	No Work Recommended	20+	B1	0
T122	English oak (Quercus robur)	12	# 340	6	0	5	5	2	Mature	Fair	Fair	Access to inspect base - Not possible Access to inspect base - Restricted / obscured Base / stems obscured - Vegetation Deadwood - Minor Growing out of hedge. Dying back (advanced). Cause uncertain - unable to access base.	No Work Recommended	<10	U	0
H123	Common ash (Fraxinus excelsior) English oak (Quercus robur)	13	# 330	2	2	2	2	N/A	Mature	Fair	Fair	Access to inspect base - Not possible Ivy or climbing plant Deadwood - Major Deadwood - Minor Standards growing out of hedgerow. Lower limbs flailed back from field.	No Work Recommended	20+	B2	0
T124	Common ash (Fraxinus excelsior)	15	280	4	4	4	4	2	Mature	Poor	Poor	Deadwood - Major Bacterial canker of ash.	No Work Recommended	<10	U	0
T125	Common ash (Fraxinus excelsior)	12	280	3	3	3	3	2	Mature	Dead	Dead	Deadwood - Major Dead.	No Work Recommended	<10	U	0
H126	Common hawthorn (Crataegus monogyna) Blackthorn (Prunus spinosa) Elm sp. (Ulmus sp.)	4	100	1	1	1	1	N/A	Mature	Fair	Fair	Hedgerow - Neglected / overgrown	No Work Recommended	10+	C2	0
T127	Common ash (Fraxinus excelsior)	9	270	4	4	4	4	2	Early Mature	Fair	Fair	Access to inspect base - Restricted / obscured Growing out of hedgerow.	No Work Recommended	20+	B1	0
H128	Common hawthorn (Crataegus monogyna) Blackthorn (Prunus spinosa) Elder (Sambucus nigra)	1.5	100	1	1	1	1	N/A	Mature	Fair	Fair	Hedgerow - Maintained	No Work Recommended	10+	C2	0
T129	English oak (Quercus robur)	12	410	9	8	9	8	2	Early Mature	Good	Good	Deadwood - Minor Growing out of hedgerow.	No Work Recommended	40+	A1	0
H130	Blackthorn (Prunus spinosa) Elder (Sambucus nigra) Unknown Deciduous	1.5	100	1	1	1	1	N/A	Mature	Fair	Fair	Hedgerow - Maintained	No Work Recommended	10+	C2	0
H131	Field maple (Acer campestre) Blackthorn (Prunus spinosa) English oak (Quercus robur) Goat willow (Salix caprea)	3	100	1	1	1	1	N/A	Mature	Fair	Fair	Hedgerow - Neglected / overgrown	No Work Recommended	10+	C2	0
T132	English oak (Quercus robur)	15	460	9	11	9	10	2	Mature	Fair	Fair	Base / stems obscured - Vegetation Deadwood - Major Epicormic growth - Crown Rubbing limbs Growing out of hedgerow.	No Work Recommended	20+	B1	0
H133	Field maple (Acer campestre) Common hawthorn (Crataegus monogyna) Blackthorn (Prunus spinosa)	1.5	100	1	1	1	1	N/A	Mature	Fair	Fair	Hedgerow - Maintained Sparse and gappy.	No Work Recommended	<10	U	0
T134	Common ash (Fraxinus excelsior)	12	320	5	7	6	7	2	Mature	Fair	Fair	Access to inspect base - Restricted / obscured Base / stems obscured - Vegetation Deadwood - Major Epicormic growth - Crown Rubbing limbs Growing out of hedgerow. Sparse crown.	No Work Recommended	10+	C1	0

**Sequential Reference Number** -T - Individual specimen; G - Group. Trees that form cohesive arboricultural features either aerodynamically, visually or culturally; H - Linear group of specimens that form a hedge or boundary; W - A larger group or area of trees that should be regarded as a single woodland unit.  
**Species** -Common English names are used wherever possible for simplicity.  
**Height** -An approximation of height (in metres) is provided for the highest point of the tree.  
**Stem Diameter** -This is the measurement of stem diameter in millimetres taken in accordance with Annex C of BS5837:2012.  
**Branch Spread** -This is taken at four cardinal points, with a stated value in metres to enable an accurate representation of the crown, as shown on Plan EDP 1.  
**Canopy Clearance** -An approximation of height (in metres) of crown clearance above adjacent ground level.  
**Life Stage** -There are five classes to which trees are assigned: Young; Early Mature; Mature; Over Mature; Ancient; Dead.

**Physiological Condition** -An indication of the tree's physiological condition is represented and classed as good, fair, poor or dead, this is informed by the following: Canopy Density: It should be taken that, unless otherwise stated with each individual entry, the canopy density of the trees is typical of the species; and Leaf Size and Colouration: It should be taken that, unless otherwise stated with each individual entry, leaf size and colouration is typical of the species.  
**Structural Condition** -Additional notes are provided giving details of the tree's structural condition. This is informed by "the presence of any decay and physical defect".  
**Management Recommendations** -These are made on the basis of optimising the life expectancy of site trees, given their current situation and that which may result from the development proposals. The survey process pays particular attention to implications for life and/or property; defects recorded under the structural condition have the necessary mitigation measures proposed within this section of the schedule.

**Tree Works Priority Codes** -Priority codes from 1 to 3 have been given for trees requiring work. The definition of the codes used is as follows: Priority 1: Work that should be undertaken urgently due to the identification of a potential hazard; Priority 2: Work that should be undertaken prior to any works commencing on site; and Priority 3: Work that should be undertaken following the completion of the development.  
**Estimated Remaining Contribution** -The definitions of the terms used are as follows and describe the estimated length of time (in years) over which the tree can be expected to make a safe contribution to local amenity: Less than 10; 10+; 20+; and 40+.  
**Category Grading** -Trees have been assigned 'U' or Category Grading 'A' to 'C' in accordance with the Cascade Chart given in BS5837:2012.  
**Root Protection Radius** -The root protection radius from the stem of the tree calculated in line with the recommendations set out in BS5837:2012.



Sequential Reference No.	Species	Height (m)	Stem Diameter (mm)	Branch Spread (m)				Canopy Clearance (m)	Life Stage	Physiological Condition	Structural Condition	Comments / Notes	Management Recommendations (Priority)	Estimated Remaining Contribution (Years)	Category Grading	Root Protection Radius (m)
				North	East	South	West									
T135	Common ash (Fraxinus excelsior)	14	320	5	7	8	7	2	Mature	Fair	Fair	Access to inspect base - Restricted / obscured Weak fork / branch union with included bark Base / stems obscured - Vegetation Deadwood - Major Growing out of hedgerow.	No Work Recommended	20+	B1	0
T136	English oak (Quercus robur)	12	370	7	8	7	8	2	Mature	Fair	Fair	Access to inspect base - Restricted / obscured Bark wound - Major Base / stems obscured - Vegetation Deadwood - Major Growing out of hedgerow. Large wound at base - heartwood intact but dysfunctional and cracking.	No Work Recommended	10+	C1	0
T137	English oak (Quercus robur)	12	420	8	7	6	8	2	Mature	Fair	Fair	Access to inspect base - Restricted / obscured Ivy or climbing plant Bark wound - Minor Base / stems obscured - Vegetation Deadwood - Major Growing out of hedgerow. Small wound at base - heartwood intact.	No Work Recommended	20+	B1	0
T138	English oak (Quercus robur)	12	340	0	6	8	8	2	Mature	Fair	Fair	Access to inspect base - Restricted / obscured Ivy or climbing plant Bark wound - Minor Base / stems obscured - Vegetation Deadwood - Major Growing out of hedgerow. Flail damage to stem (minor). Asymmetrical crown.	No Work Recommended	10+	C1	0
T139	Common ash (Fraxinus excelsior)	12	340	8	8	1	6	2	Mature	Fair	Fair	Access to inspect base - Restricted / obscured Ivy or climbing plant Base / stems obscured - Vegetation Deadwood - Major Growing out of hedgerow. Asymmetrical crown.	No Work Recommended	10+	C1	0
T140	English oak (Quercus robur)	12	370	7	7	7	7	2	Mature	Fair	Fair	Access to inspect base - Restricted / obscured Base / stems obscured - Vegetation Deadwood - Minor Growing out of hedgerow. Poor form.	No Work Recommended	10+	C1	0
H141	Common hawthorn (Crataegus monogyna) Blackthorn (Prunus spinosa)	1.5	100	1	1	1	1	N/A	Mature	Fair	Fair	Hedgerow - Maintained	No Work Recommended	10+	C2	0
H142	Common hawthorn (Crataegus monogyna) Blackthorn (Prunus spinosa)	1.5	100	1	1	1	1	N/A	Mature	Fair	Fair	Hedgerow - Maintained	No Work Recommended	10+	C2	0
H143	Common hawthorn (Crataegus monogyna) Common holly (Ilex aquifolium) Blackthorn (Prunus spinosa)	1.5	100	1	1	1	1	N/A	Mature	Fair	Fair	Hedgerow - Neglected / overgrown	No Work Recommended	10+	C2	0
T144	English oak (Quercus robur)	14	410	8	8	8	8	2	Mature	Fair	Fair	Access to inspect base - Restricted / obscured Base / stems obscured - Vegetation Deadwood - Major Growing out of hedgerow. Wound from historic limb failure at 4m W.	No Work Recommended	20+	B1	0
T145	Common ash (Fraxinus excelsior)	12	310	5	6	5	5	2	Mature	Fair	Fair	Access to inspect base - Restricted / obscured Base / stems obscured - Vegetation Deadwood - Major Growing out of hedgerow. Low vigour.	No Work Recommended	10+	C1	0
H146	Field maple (Acer campestre) Common hazel (Corylus avellana) Blackthorn (Prunus spinosa)	1.5	100	1	1	1	1	N/A	Mature	Fair	Fair	Hedgerow - Maintained	No Work Recommended	10+	C2	0

**Sequential Reference Number** -T - Individual specimen; G - Group. Trees that form cohesive arboricultural features either aerodynamically, visually or culturally; H - Linear group of specimens that form a hedge or boundary; W - A larger group or area of trees that should be regarded as a single woodland unit.  
**Species** -Common English names are used wherever possible for simplicity.  
**Height** -An approximation of height (in metres) is provided for the highest point of the tree.  
**Stem Diameter** -This is the measurement of stem diameter in millimetres taken in accordance with Annex C of BS5837:2012.  
**Branch Spread** -This is taken at four cardinal points, with a stated value in metres to enable an accurate representation of the crown, as shown on Plan EDP 1.  
**Canopy Clearance** -An approximation of height (in metres) of crown clearance above adjacent ground level.  
**Life Stage** -There are five classes to which trees are assigned: Young; Early Mature; Mature; Over Mature; Ancient; Dead.

**Physiological Condition** -An indication of the tree's physiological condition is represented and classed as good, fair, poor or dead, this is informed by the following: Canopy Density: It should be taken that, unless otherwise stated with each individual entry, the canopy density of the trees is typical of the species; and Leaf Size and Colouration: It should be taken that, unless otherwise stated with each individual entry, leaf size and colouration is typical of the species.  
**Structural Condition** -Additional notes are provided giving details of the tree's structural condition. This is informed by "the presence of any decay and physical defect".  
**Management Recommendations** -These are made on the basis of optimising the life expectancy of site trees, given their current situation and that which may result from the development proposals. The survey process pays particular attention to implications for life and/or property; defects recorded under the structural condition have the necessary mitigation measures proposed within this section of the schedule.

**Tree Works Priority Codes** -Priority codes from 1 to 3 have been given for trees requiring work. The definition of the codes used is as follows: Priority 1: Work that should be undertaken urgently due to the identification of a potential hazard; Priority 2: Work that should be undertaken prior to any works commencing on site; and Priority 3: Work that should be undertaken following the completion of the development.  
**Estimated Remaining Contribution** -The definitions of the terms used are as follows and describe the estimated length of time (in years) over which the tree can be expected to make a safe contribution to local amenity: Less than 10; 10+; 20+; and 40+.  
**Category Grading** -Trees have been assigned 'U' or Category Grading 'A' to 'C' in accordance with the Cascade Chart given in BS5837:2012.  
**Root Protection Radius** -The root protection radius from the stem of the tree calculated in line with the recommendations set out in BS5837:2012.



Sequential Reference No.	Species	Height (m)	Stem Diameter (mm)	Branch Spread (m)				Canopy Clearance (m)	Life Stage	Physiological Condition	Structural Condition	Comments / Notes	Management Recommendations (Priority)	Estimated Remaining Contribution (Years)	Category Grading	Root Protection Radius (m)
				North	East	South	West									
G147	Common ash (Fraxinus excelsior) English oak (Quercus robur)	12	330	2	2	2	2	N/A	Mature	Fair	Fair	Access to inspect base - Not possible Base / stems obscured - Vegetation Deadwood - Minor Growing out of hedge. Flail damage over field.	No Work Recommended	20+	B2	0
G148	English oak (Quercus robur) Goat willow (Salix caprea)	12	330	2	2	2	2	N/A	Mature	Fair	Fair	Access to inspect base - Not possible Access to inspect base - Restricted / obscured Bark wound - Minor Deadwood - Major Growing out of hedge.	No Work Recommended	20+	B2	0
W149	Common hawthorn (Crataegus monogyna) Common ash (Fraxinus excelsior) Blackthorn (Prunus spinosa) English oak (Quercus robur)	15	330	2	2	2	2	N/A	Mature	Fair	Fair	Babbage common woods.	No Work Recommended	40+	A2	0
H150	Field maple (Acer campestre) Dogwood sp. (Cornus sp.) Common hawthorn (Crataegus monogyna)	2	100	1	1	1	1	N/A	Mature	Fair	Fair	Hedgerow - Maintained	No Work Recommended	10+	C2	0
H151	Field maple (Acer campestre) Dogwood sp. (Cornus sp.) Common hawthorn (Crataegus monogyna)	2	100	1	1	1	1	N/A	Mature	Fair	Fair	Hedgerow - Maintained	No Work Recommended	10+	C2	0
T152	English oak (Quercus robur)	16	510	10	8	11	9	2	Mature	Fair	Fair	Access to inspect base - Restricted / obscured Ivy or climbing plant Base / stems obscured - Vegetation Deadwood - Major Growing out of hedgerow.	No Work Recommended	20+	B1	0
T153	English oak (Quercus robur)	16	540	8	7	11	8	2	Mature	Fair	Fair	Access to inspect base - Restricted / obscured Ivy or climbing plant Base / stems obscured - Vegetation Deadwood - Major Growing out of hedgerow.	No Work Recommended	20+	B1	0
T154	English oak (Quercus robur)	16	540	11	11	11	11	2	Mature	Fair	Fair	Access to inspect base - Restricted / obscured Ivy or climbing plant Base / stems obscured - Vegetation Deadwood - Major Growing out of hedgerow.	No Work Recommended	20+	B1	0
G155	Common ash (Fraxinus excelsior)	12	310	2	2	2	2	N/A	Mature	Fair	Fair	Deadwood - Minor Growing out of hedge row.	No Work Recommended	20+	B2	0
H156	Field maple (Acer campestre) Common ash (Fraxinus excelsior) Blackthorn (Prunus spinosa) Goat willow (Salix caprea)	8	310	1	1	1	1	N/A	Mature	Fair	Fair	Hedgerow - Neglected / overgrown Tall screen.	No Work Recommended	20+	B2	0
H157	Common hawthorn (Crataegus monogyna) Common ash (Fraxinus excelsior)	7	100	1	1	1	1	N/A	Mature	Fair	Fair	Hedgerow - Neglected / overgrown Forms part of broken hedge along railway. Greater amenity value in context.	No Work Recommended	10+	C2	0
H158	Common hawthorn (Crataegus monogyna) Elder (Sambucus nigra)	7	100	1	1	1	1	N/A	Mature	Fair	Fair	Hedgerow - Neglected / overgrown Forms part of broken hedge along railway. Greater amenity value in context.	No Work Recommended	10+	C2	0

**Sequential Reference Number** -T - Individual specimen; G - Group. Trees that form cohesive arboricultural features either aerodynamically, visually or culturally; H - Linear group of specimens that form a hedge or boundary; W - A larger group or area of trees that should be regarded as a single woodland unit.

**Species** -Common English names are used wherever possible for simplicity.

**Height** -An approximation of height (in metres) is provided for the highest point of the tree.

**Stem Diameter** -This is the measurement of stem diameter in millimetres taken in accordance with Annex C of BS5837:2012.

**Branch Spread** -This is taken at four cardinal points, with a stated value in metres to enable an accurate representation of the crown, as shown on Plan EDP 1.

**Canopy Clearance** -An approximation of height (in metres) of crown clearance above adjacent ground level.

**Life Stage** -There are five classes to which trees are assigned: Young; Early Mature; Mature; Over Mature; Ancient; Dead.

**Physiological Condition** -An indication of the tree's physiological condition is represented and classed as good, fair, poor or dead, this is informed by the following: Canopy Density: It should be taken that, unless otherwise stated with each individual entry, the canopy density of the trees is typical of the species; and Leaf Size and Colouration: It should be taken that, unless otherwise stated with each individual entry, leaf size and colouration is typical of the species.

**Structural Condition** -Additional notes are provided giving details of the tree's structural condition. This is informed by "the presence of any decay and physical defect".

**Management Recommendations** -These are made on the basis of optimising the life expectancy of site trees, given their current situation and that which may result from the development proposals. The survey process pays particular attention to implications for life and/or property; defects recorded under the structural condition have the necessary mitigation measures proposed within this section of the schedule.

**Tree Works Priority Codes** -Priority codes from 1 to 3 have been given for trees requiring work. The definition of the codes used is as follows: Priority 1: Work that should be undertaken urgently due to the identification of a potential hazard; Priority 2: Work that should be undertaken prior to any works commencing on site; and Priority 3: Work that should be undertaken following the completion of the development.

**Estimated Remaining Contribution** -The definitions of the terms used are as follows and describe the estimated length of time (in years) over which the tree can be expected to make a safe contribution to local amenity: Less than 10; 10+; 20+; and 40+.

**Category Grading** -Trees have been assigned 'U' or Category Grading 'A' to 'C' in accordance with the Cascade Chart given in BS5837:2012.

**Root Protection Radius** -The root protection radius from the stem of the tree calculated in line with the recommendations set out in BS5837:2012.



Sequential Reference No.	Species	Height (m)	Stem Diameter (mm)	Branch Spread (m)				Canopy Clearance (m)	Life Stage	Physiological Condition	Structural Condition	Comments / Notes	Management Recommendations (Priority)	Estimated Remaining Contribution (Years)	Category Grading	Root Protection Radius (m)
				North	East	South	West									
T159	English oak (Quercus robur)	16	540	11	11	11	11	2	Mature	Fair	Fair	Access to inspect base - Restricted / obscured Base / stems obscured - Vegetation Deadwood - Major Growing out of hedgerow.	No Work Recommended	20+	B1	0
H160	Common hawthorn (Crataegus monogyna) Elder (Sambucus nigra)	7	100	1	1	1	1	N/A	Mature	Fair	Fair	Hedgerow - Neglected / overgrown Forms part of broken hedge along railway. Greater amenity value in context.	No Work Recommended	10+	C2	0
H161	Common hawthorn (Crataegus monogyna) Blackthorn (Prunus spinosa)	7	100	1	1	1	1	N/A	Mature	Fair	Fair	Hedgerow - Neglected / overgrown Forms part of broken hedge along railway. Greater amenity value in context.	No Work Recommended	10+	C2	0
H162	Common hawthorn (Crataegus monogyna)	7	100	1	1	1	1	N/A	Mature	Fair	Fair	Hedgerow - Neglected / overgrown Forms part of broken hedge along railway. Greater amenity value in context.	No Work Recommended	10+	C2	0
H163	Common hawthorn (Crataegus monogyna)	7	100	1	1	1	1	N/A	Mature	Fair	Fair	Hedgerow - Neglected / overgrown Forms part of broken hedge along railway. Greater amenity value in context.	No Work Recommended	10+	C2	0
H164	Common hawthorn (Crataegus monogyna)	7	100	1	1	1	1	N/A	Mature	Fair	Fair	Hedgerow - Neglected / overgrown Forms part of broken hedge along railway. Greater amenity value in context.	No Work Recommended	10+	C2	0
G165	Common hawthorn (Crataegus monogyna) English oak (Quercus robur)	12	270	2	2	2	2	N/A	Mature	Fair	Fair	Access to inspect base - Not possible Deadwood - Minor Hedgerow - Neglected / overgrown Group of oaks. Lower limbs maintained by flail.	No Work Recommended	20+	B2	0
H166	Common hawthorn (Crataegus monogyna) Blackthorn (Prunus spinosa) English elm (Ulmus procera)	7	100	1	1	1	1	N/A	Mature	Fair	Fair	Hedgerow - Neglected / overgrown Forms part of broken hedgerow along railway. Greater amenity in wider context.	No Work Recommended	10+	C2	0
H167	Common hawthorn (Crataegus monogyna)	7	100	1	1	1	1	N/A	Mature	Fair	Fair	Hedgerow - Neglected / overgrown Forms part of broken hedgerow along railway. Greater amenity in wider context.	No Work Recommended	10+	C2	0
H168	Field maple (Acer campestre) Common hawthorn (Crataegus monogyna)	1.5	100	1	1	1	1	N/A	Mature	Fair	Fair	Hedgerow - Maintained	No Work Recommended	10+	C2	0
H169	Field maple (Acer campestre) Common hawthorn (Crataegus monogyna)	1.5	100	1	1	1	1	N/A	Mature	Fair	Fair	Hedgerow - Maintained	No Work Recommended	10+	C2	0
H170	Common hawthorn (Crataegus monogyna) Elder (Sambucus nigra)	7	100	1	1	1	1	N/A	Mature	Fair	Fair	Hedgerow - Maintained	No Work Recommended	10+	C2	0
H171	Common hawthorn (Crataegus monogyna) Common ash (Fraxinus excelsior)	2	100	1	1	1	1	N/A	Mature	Fair	Fair	Hedgerow - Neglected / overgrown	No Work Recommended	10+	C2	0
T172	Common ash (Fraxinus excelsior)	12	350	6	6	6	6	2	Mature	Poor	Fair	Access to inspect base - Restricted / obscured Base / stems obscured - Vegetation Deadwood - Major Growing out of hedgerow. Low vigour	No Work Recommended	10+	C1	0
H173	Common hawthorn (Crataegus monogyna)	1.5	100	1	1	1	1	N/A	Mature	Fair	Fair	Hedgerow - Maintained	No Work Recommended	10+	C2	0
G174	Common ash (Fraxinus excelsior) English oak (Quercus robur)	12	310	1	1	1	1	N/A	Mature	Fair	Fair	Deadwood - Minor Growing out of hedgerow.	No Work Recommended	20+	B2	0
H175	Common hawthorn (Crataegus monogyna) Elder (Sambucus nigra)	2	310	1	1	1	1	N/A	Mature	Fair	Fair	Hedgerow - Neglected / overgrown	No Work Recommended	10+	C2	0

**Sequential Reference Number** -T - Individual specimen; G - Group. Trees that form cohesive arboricultural features either aerodynamically, visually or culturally; H - Linear group of specimens that form a hedge or boundary; W - A larger group or area of trees that should be regarded as a single woodland unit.  
**Species** -Common English names are used wherever possible for simplicity.  
**Height** -An approximation of height (in metres) is provided for the highest point of the tree.  
**Stem Diameter** -This is the measurement of stem diameter in millimetres taken in accordance with Annex C of BS5837:2012.  
**Branch Spread** -This is taken at four cardinal points, with a stated value in metres to enable an accurate representation of the crown, as shown on Plan EDP 1.  
**Canopy Clearance** -An approximation of height (in metres) of crown clearance above adjacent ground level.  
**Life Stage** -There are five classes to which trees are assigned: Young; Early Mature; Mature; Over Mature; Ancient; Dead.

**Physiological Condition** -An indication of the tree's physiological condition is represented and classed as good, fair, poor or dead, this is informed by the following: Canopy Density: It should be taken that, unless otherwise stated with each individual entry, the canopy density of the trees is typical of the species; and Leaf Size and Colouration: It should be taken that, unless otherwise stated with each individual entry, leaf size and colouration is typical of the species.  
**Structural Condition** -Additional notes are provided giving details of the tree's structural condition. This is informed by "the presence of any decay and physical defect".  
**Management Recommendations** -These are made on the basis of optimising the life expectancy of site trees, given their current situation and that which may result from the development proposals. The survey process pays particular attention to implications for life and/or property; defects recorded under the structural condition have the necessary mitigation measures proposed within this section of the schedule.

**Tree Works Priority Codes** -Priority codes from 1 to 3 have been given for trees requiring work. The definition of the codes used is as follows: Priority 1: Work that should be undertaken urgently due to the identification of a potential hazard; Priority 2: Work that should be undertaken prior to any works commencing on site; and Priority 3: Work that should be undertaken following the completion of the development.  
**Estimated Remaining Contribution** -The definitions of the terms used are as follows and describe the estimated length of time (in years) over which the tree can be expected to make a safe contribution to local amenity: Less than 10; 10+; 20+; and 40+.  
**Category Grading** -Trees have been assigned 'U' or Category Grading 'A' to 'C' in accordance with the Cascade Chart given in BS5837:2012.  
**Root Protection Radius** -The root protection radius from the stem of the tree calculated in line with the recommendations set out in BS5837:2012.



Sequential Reference No.	Species	Height (m)	Stem Diameter (mm)	Branch Spread (m)				Canopy Clearance (m)	Life Stage	Physiological Condition	Structural Condition	Comments / Notes	Management Recommendations (Priority)	Estimated Remaining Contribution (Years)	Category Grading	Root Protection Radius (m)
				North	East	South	West									
H176	Common hawthorn (Crataegus monogyna) Elder (Sambucus nigra)	1.5	100	1	1	1	1	N/A	Mature	Fair	Fair	Hedgerow - Maintained	No Work Recommended	10+	C2	0
G177	Common hawthorn (Crataegus monogyna) Blackthorn (Prunus spinosa) Elder (Sambucus nigra)	5	100	2	2	2	2	N/A	Mature	Fair	Fair	Blackthorn growing as standards. Unusual presentation.	No Work Recommended	20+	B2	0
T178	English oak (Quercus robur)	16	350	5	3	8	5	2	Mature	Poor	Fair	Access to inspect base - Restricted / obscured Base / stems obscured - Vegetation Poor form.	No Work Recommended	10+	C1	0
H179	Common hawthorn (Crataegus monogyna)	7	100	1	1	1	1	N/A	Mature	Fair	Fair	Forms part of broken hedgerow along railway. Greater amenity in wider context.	No Work Recommended	10+	C2	0
T180	Common ash (Fraxinus excelsior)	14	350	6	7	5	7	2	Mature	Fair	Fair	Access to inspect base - Restricted / obscured Weak fork / branch union with included bark Base / stems obscured - Vegetation Failed union at 6m W.	No Work Recommended	20+	B1	0
H181	Common hawthorn (Crataegus monogyna)	7	100	1	1	1	1	N/A	Mature	Fair	Fair	Hedgerow - Neglected / overgrown Forms part of broken hedgerow along railway. Greater amenity in wider context.	No Work Recommended	10+	C2	0
H182	Common hawthorn (Crataegus monogyna)	7	100	1	1	1	1	N/A	Mature	Fair	Fair	Hedgerow - Neglected / overgrown Forms part of broken hedgerow along railway. Greater amenity in wider context.	No Work Recommended	10+	C2	0
H183	Common hawthorn (Crataegus monogyna)	7	100	1	1	1	1	N/A	Mature	Fair	Fair	Hedgerow - Neglected / overgrown Forms part of broken hedgerow along railway. Greater amenity in wider context.	No Work Recommended	10+	C2	0
H184	Common hawthorn (Crataegus monogyna)	7	100	1	1	1	1	N/A	Mature	Fair	Fair	Hedgerow - Neglected / overgrown Forms part of broken hedgerow along railway. Greater amenity in wider context.	No Work Recommended	10+	C2	0
G185	Sycamore (Acer pseudoplatanus) Silver birch (Betula pendula) Scots pine (Pinus sylvestris) Elder (Sambucus nigra) English elm (Ulmus procera)	8	150	2	2	2	2	N/A	Mature	Fair	Fair	Ornamental/amenity planting on boundary to private residence.	No Work Recommended	20+	B2	0
H186	Leyland cypress (x Cupressocyparis leylandii)	4	100	1	1	1	1	N/A	Mature	Fair	Fair	Well trimmed hedge. Golden leyland.	No Work Recommended	20+	B2	0
G187	Unknown Conifer	3	100	2	2	2	2	N/A	Mature	Fair	Fair	Ornamental shrub bed. Mixed conifer.	No Work Recommended	20+	B2	0
W188	Field maple (Acer campestre) Common ash (Fraxinus excelsior) Scots pine (Pinus sylvestris) English oak (Quercus robur) Rowan (Sorbus aucuparia) English elm (Ulmus procera)	12	200	2	2	2	2	N/A	Mature	Fair	Fair	Small planted woodland on private land. Surveyed from distance.	No Work Recommended	40+	A2	0
H189	Blackthorn (Prunus spinosa) Elder (Sambucus nigra)	2	100	1	1	1	1	N/A	Mature	Fair	Fair	Hedgerow - Maintained Ditch and road to north.	No Work Recommended	10+	C2	0
T190	English oak (Quercus robur)	15	410	6	7	6	6	3	Mature	Dead	Dead	Attractive architecture. Retain if possible.	No Work Recommended	<10	U	0
T191	English oak (Quercus robur)	14	510	6	10	10	8	3	Mature	Fair	Fair	Access to inspect base - Restricted / obscured Base / stems obscured - Vegetation Deadwood - Minor Form - Low canopy vehicle damage Fused limb / limbs Rubbing limbs Growing out of hedge. Ditch and road to north. Utility cables through crown	No Work Recommended	20+	B1	0

**Sequential Reference Number** -T - Individual specimen; G - Group. Trees that form cohesive arboricultural features either aerodynamically, visually or culturally; H - Linear group of specimens that form a hedge or boundary; W - A larger group or area of trees that should be regarded as a single woodland unit.  
**Species** -Common English names are used wherever possible for simplicity.  
**Height** -An approximation of height (in metres) is provided for the highest point of the tree.  
**Stem Diameter** -This is the measurement of stem diameter in millimetres taken in accordance with Annex C of BS5837:2012.  
**Branch Spread** -This is taken at four cardinal points, with a stated value in metres to enable an accurate representation of the crown, as shown on Plan EDP 1.  
**Canopy Clearance** -An approximation of height (in metres) of crown clearance above adjacent ground level.  
**Life Stage** -There are five classes to which trees are assigned: Young; Early Mature; Mature; Over Mature; Ancient; Dead.

**Physiological Condition** -An indication of the tree's physiological condition is represented and classed as good, fair, poor or dead, this is informed by the following: Canopy Density: It should be taken that, unless otherwise stated with each individual entry, the canopy density of the trees is typical of the species; and Leaf Size and Colouration: It should be taken that, unless otherwise stated with each individual entry, leaf size and colouration is typical of the species.  
**Structural Condition** -Additional notes are provided giving details of the tree's structural condition. This is informed by "the presence of any decay and physical defect".  
**Management Recommendations** -These are made on the basis of optimising the life expectancy of site trees, given their current situation and that which may result from the development proposals. The survey process pays particular attention to implications for life and/or property; defects recorded under the structural condition have the necessary mitigation measures proposed within this section of the schedule.

**Tree Works Priority Codes** -Priority codes from 1 to 3 have been given for trees requiring work. The definition of the codes used is as follows: Priority 1: Work that should be undertaken urgently due to the identification of a potential hazard; Priority 2: Work that should be undertaken prior to any works commencing on site; and Priority 3: Work that should be undertaken following the completion of the development.  
**Estimated Remaining Contribution** -The definitions of the terms used are as follows and describe the estimated length of time (in years) over which the tree can be expected to make a safe contribution to local amenity: Less than 10; 10+; 20+; and 40+.  
**Category Grading** -Trees have been assigned 'U' or Category Grading 'A' to 'C' in accordance with the Cascade Chart given in BS5837:2012.  
**Root Protection Radius** -The root protection radius from the stem of the tree calculated in line with the recommendations set out in BS5837:2012.



Sequential Reference No.	Species	Height (m)	Stem Diameter (mm)	Branch Spread (m)				Canopy Clearance (m)	Life Stage	Physiological Condition	Structural Condition	Comments / Notes	Management Recommendations (Priority)	Estimated Remaining Contribution (Years)	Category Grading	Root Protection Radius (m)
				North	East	South	West									
H192	Field maple (Acer campestre) Common hawthorn (Crataegus monogyna) Blackthorn (Prunus spinosa) English oak (Quercus robur) Elder (Sambucus nigra)	2	100	1	1	1	1	N/A	Mature	Fair	Fair	Hedgerow - Maintained Ditch and road to north.	No Work Recommended	10+	C2	0
G193	Field maple (Acer campestre) Common ash (Fraxinus excelsior) Scots pine (Pinus sylvestris) Prunus sp. (Prunus sp.) English oak (Quercus robur)	7	100	2	2	2	2	N/A	Mature	Fair	Fair	Ditch and road to north.	Amenity planting on private land.	10+	C2	0
G194	Common ash (Fraxinus excelsior) Scots pine (Pinus sylvestris) Prunus sp. (Prunus sp.)	8	100	2	2	2	2	N/A	Mature	Fair	Fair	Amenity planting on private land.	No Work Recommended	20+	B2	0
H195	Common hawthorn (Crataegus monogyna) English oak (Quercus robur)	1.5	100	1	1	1	1	N/A	Mature	Fair	Poor	Hedgerow - Maintained Sparse and gappy.	No Work Recommended	<10	U	0
T196	English oak (Quercus robur)	14	460	6	8	8	8	3	Mature	Fair	Fair	Access to inspect base - Restricted / obscured Ivy or climbing plant Base / stems obscured - Vegetation Deadwood - Minor Form - Low canopy vehicle damage Growing out of hedge. Ditch and road to north. Utility cables through crown	No Work Recommended	20+	B1	0
H197	Field maple (Acer campestre) Common hawthorn (Crataegus monogyna) Blackthorn (Prunus spinosa) Elder (Sambucus nigra)	2	100	1	1	1	1	N/A	Mature	Fair	Fair	Hedgerow - Maintained	No Work Recommended	10+	C2	0
T198	English oak (Quercus robur)	14	780	9	10	10	10	3	Mature	Fair	Fair	Access to inspect base - Restricted / obscured Ivy or climbing plant Base / stems obscured - Vegetation Deadwood - Major Form - Low canopy vehicle damage Growing out of hedge. Ditch and road to north. Utility cables through crown. Flail damage to low limbs over field.	No Work Recommended	20+	B1	0
H199	Bramble sp. (Rubus sp.) Elder (Sambucus nigra) Elm sp. (Ulmus sp.)	1.5	100	1	1	1	1	N/A	Mature	Fair	Poor	Hedgerow - Maintained Sparse and gappy.	No Work Recommended	<10	U	0
T200	English oak (Quercus robur)	14	580	6	6	7	8	3	Mature	Fair	Fair	Access to inspect base - Restricted / obscured Base / stems obscured - Vegetation Deadwood - Major Form - Low canopy vehicle damage Growing out of hedge. Ditch and road to north. Utility cables through crown.	No Work Recommended	20+	B1	0
T201	Common ash (Fraxinus excelsior)	16	630	6	8	7	8	3	Mature	Fair	Poor	Deadwood - Major Form - Low canopy vehicle damage Ditch and road to north. Utility cables through crown. Large innotus bracket below tree. Multiple longitudinal wounds to stem with old bracket attachment points visible.	No Work Recommended	<10	U	0

**Sequential Reference Number** -T - Individual specimen; G - Group. Trees that form cohesive arboricultural features either aerodynamically, visually or culturally; H - Linear group of specimens that form a hedge or boundary; W - A larger group or area of trees that should be regarded as a single woodland unit.  
**Species** -Common English names are used wherever possible for simplicity.  
**Height** -An approximation of height (in metres) is provided for the highest point of the tree.  
**Stem Diameter** -This is the measurement of stem diameter in millimetres taken in accordance with Annex C of BS5837:2012.  
**Branch Spread** -This is taken at four cardinal points, with a stated value in metres to enable an accurate representation of the crown, as shown on Plan EDP 1.  
**Canopy Clearance** -An approximation of height (in metres) of crown clearance above adjacent ground level.  
**Life Stage** -There are five classes to which trees are assigned: Young; Early Mature; Mature; Over Mature; Ancient; Dead.

**Physiological Condition** -An indication of the tree's physiological condition is represented and classed as good, fair, poor or dead, this is informed by the following: Canopy Density: It should be taken that, unless otherwise stated with each individual entry, the canopy density of the trees is typical of the species; and Leaf Size and Colouration: It should be taken that, unless otherwise stated with each individual entry, leaf size and colouration is typical of the species.  
**Structural Condition** -Additional notes are provided giving details of the tree's structural condition. This is informed by "the presence of any decay and physical defect".  
**Management Recommendations** -These are made on the basis of optimising the life expectancy of site trees, given their current situation and that which may result from the development proposals. The survey process pays particular attention to implications for life and/or property; defects recorded under the structural condition have the necessary mitigation measures proposed within this section of the schedule.

**Tree Works Priority Codes** -Priority codes from 1 to 3 have been given for trees requiring work. The definition of the codes used is as follows: Priority 1: Work that should be undertaken urgently due to the identification of a potential hazard; Priority 2: Work that should be undertaken prior to any works commencing on site; and Priority 3: Work that should be undertaken following the completion of the development.  
**Estimated Remaining Contribution** -The definitions of the terms used are as follows and describe the estimated length of time (in years) over which the tree can be expected to make a safe contribution to local amenity: Less than 10; 10+; 20+; and 40+.  
**Category Grading** -Trees have been assigned 'U' or Category Grading 'A' to 'C' in accordance with the Cascade Chart given in BS5837:2012.  
**Root Protection Radius** -The root protection radius from the stem of the tree calculated in line with the recommendations set out in BS5837:2012.



Sequential Reference No.	Species	Height (m)	Stem Diameter (mm)	Branch Spread (m)				Canopy Clearance (m)	Life Stage	Physiological Condition	Structural Condition	Comments / Notes	Management Recommendations (Priority)	Estimated Remaining Contribution (Years)	Category Grading	Root Protection Radius (m)
				North	East	South	West									
T202	Common ash (Fraxinus excelsior)	16	630	6	9	7	7	3	Mature	Fair	Poor	Access to inspect base - Restricted / obscured Base / stems obscured - Vegetation Deadwood - Minor Form - Low canopy vehicle damage Growing out of hedge. Ditch and road to north. Utility cables through crown. Innonotus brackett 4m S. Limb failure at 6m SE.	No Work Recommended	<10	U	0
H203	Common hawthorn (Crataegus monogyna) Blackthorn (Prunus spinosa) Bramble sp. (Rubus sp.)	1.5	100	1	1	1	1	N/A	Mature	Fair	Fair	Hedgerow - Maintained	No Work Recommended	10+	C2	0
T204	Common ash (Fraxinus excelsior)	15	610	4	9	6	7	3	Mature	Fair	Poor	Access to inspect base - Restricted / obscured Ivy or climbing plant Base / stems obscured - Vegetation Deadwood - Minor Form - Low canopy vehicle damage Growing out of hedge. Ditch and road to north. Utility cables through crown. Suspected bracket attachment point at 5m NE, below vehicle damage to major limb. Multiple Innonotus brackets below tree.	No Work Recommended	<10	U	0
T205	Common ash (Fraxinus excelsior)	11	440	5	5	6	5	3	Mature	Fair	Poor	Access to inspect base - Restricted / obscured Base / stems obscured - Vegetation Deadwood - Major Form - Low canopy vehicle damage Growing out of hedge. Ditch and road to north. Utility cables through crown. Sunked discoloured strip at 2m. Multiple Innonotus brackets below tree.	No Work Recommended	<10	U	0
H206	Blackthorn (Prunus spinosa)	1.5	100	1	1	1	1	N/A	Mature	Fair	Fair	Hedgerow - Maintained Sparse and patchy.	No Work Recommended	<10	U	0
T207	Common ash (Fraxinus excelsior)	12	480	5	3	6	7	3	Mature	Fair	Poor	Access to inspect base - Restricted / obscured Ivy or climbing plant Base / stems obscured - Vegetation Deadwood - Major Form - Low canopy vehicle damage Growing out of hedge. Ditch and road to north. Utility cables through crown.	No Work Recommended	10+	C1	0
T208	English oak (Quercus robur)	14	480	5	7	7	7	3	Mature	Fair	Poor	Access to inspect base - Restricted / obscured Ivy or climbing plant Base / stems obscured - Vegetation Epicormic growth - Bole / principal stems Deadwood - Minor Form - Low canopy vehicle damage Growing out of hedge. Ditch and road to north. Utility cables through crown.	No Work Recommended	20+	B1	0
H209	Common hawthorn (Crataegus monogyna) Blackthorn (Prunus spinosa)	1.5	100	1	1	1	1	N/A	Mature	Fair	Fair	Hedgerow - Maintained	No Work Recommended	10+	C2	0
H210	Common hawthorn (Crataegus monogyna) Blackthorn (Prunus spinosa) Elm sp. (Ulmus sp.)	2	100	1	1	1	1	N/A	Mature	Fair	Fair	Hedgerow - Maintained Neglected in places.	No Work Recommended	10+	C2	0
T211	Cockspur Thorn (Crataegus crus-galli)	9	# 310	5	5	5	5	3	Mature	Fair	Fair	Access to inspect base - Restricted / obscured Base / stems obscured - Vegetation Deadwood - Minor Growing out of hedge.	No Work Recommended	20+	B1	0
H212	Common hawthorn (Crataegus monogyna) Blackthorn (Prunus spinosa) Elm sp. (Ulmus sp.)	2	100	1	1	1	1	N/A	Mature	Poor	Fair	Hedgerow - Maintained Sparse. Dead in places.	No Work Recommended	<10	U	0

**Sequential Reference Number** -T - Individual specimen; G - Group. Trees that form cohesive arboricultural features either aerodynamically, visually or culturally; H - Linear group of specimens that form a hedge or boundary; W - A larger group or area of trees that should be regarded as a single woodland unit.  
**Species** -Common English names are used wherever possible for simplicity.  
**Height** -An approximation of height (in metres) is provided for the highest point of the tree.  
**Stem Diameter** -This is the measurement of stem diameter in millimetres taken in accordance with Annex C of BS5837:2012.  
**Branch Spread** -This is taken at four cardinal points, with a stated value in metres to enable an accurate representation of the crown, as shown on Plan EDP 1.  
**Canopy Clearance** -An approximation of height (in metres) of crown clearance above adjacent ground level.  
**Life Stage** -There are five classes to which trees are assigned: Young; Early Mature; Mature; Over Mature; Ancient; Dead.

**Physiological Condition** -An indication of the tree's physiological condition is represented and classed as good, fair, poor or dead, this is informed by the following: Canopy Density: It should be taken that, unless otherwise stated with each individual entry, the canopy density of the trees is typical of the species; and Leaf Size and Colouration: It should be taken that, unless otherwise stated with each individual entry, leaf size and colouration is typical of the species.  
**Structural Condition** -Additional notes are provided giving details of the tree's structural condition. This is informed by "the presence of any decay and physical defect".  
**Management Recommendations** -These are made on the basis of optimising the life expectancy of site trees, given their current situation and that which may result from the development proposals. The survey process pays particular attention to implications for life and/or property; defects recorded under the structural condition have the necessary mitigation measures proposed within this section of the schedule.

**Tree Works Priority Codes** -Priority codes from 1 to 3 have been given for trees requiring work. The definition of the codes used is as follows: Priority 1: Work that should be undertaken urgently due to the identification of a potential hazard; Priority 2: Work that should be undertaken prior to any works commencing on site; and Priority 3: Work that should be undertaken following the completion of the development.  
**Estimated Remaining Contribution** -The definitions of the terms used are as follows and describe the estimated length of time (in years) over which the tree can be expected to make a safe contribution to local amenity: Less than 10; 10+; 20+; and 40+.  
**Category Grading** -Trees have been assigned 'U' or Category Grading 'A' to 'C' in accordance with the Cascade Chart given in BS5837:2012.  
**Root Protection Radius** -The root protection radius from the stem of the tree calculated in line with the recommendations set out in BS5837:2012.



Sequential Reference No.	Species	Height (m)	Stem Diameter (mm)	Branch Spread (m)				Canopy Clearance (m)	Life Stage	Physiological Condition	Structural Condition	Comments / Notes	Management Recommendations (Priority)	Estimated Remaining Contribution (Years)	Category Grading	Root Protection Radius (m)
				North	East	South	West									
H213	Blackthorn (Prunus spinosa) Elm sp. (Ulmus sp.)	2	100	1	1	1	1	N/A	Mature	Fair	Fair	Hedgerow - Maintained	No Work Recommended	10+	C2	0
H214	Field maple (Acer campestre) Dogwood sp. (Cornus sp.) Common hawthorn (Crataegus monogyna) Blackthorn (Prunus spinosa) Elm sp. (Ulmus sp.)	6	100	1	1	1	1	N/A	Mature	Fair	Fair	Hedgerow - Maintained Hedgerow - Neglected / overgrown Maintained on side only. Important function screening motorway and buffering sound upgrades hedge from C to B. Dead elms in group.	No Work Recommended	20+	B2	0
G215	Common hawthorn (Crataegus monogyna)	6	100	2	2	2	2	N/A	Mature	Fair	Fair	Access to inspect base - Not possible Growing on bank up to motorway.	No Work Recommended	10+	C2	0
T216	Sycamore (Acer pseudoplatanus)	9	# 310	5	5	5	5	3	Mature	Fair	Fair	Access to inspect base - Not possible Growing on bank up to motorway.	No Work Recommended	10+	C1	0
G217	Common hawthorn (Crataegus monogyna)	6	100	2	2	2	2	N/A	Mature	Fair	Fair	Access to inspect base - Not possible Growing on bank up to motorway. Spread out.	No Work Recommended	10+	C2	0
T218	Common ash (Fraxinus excelsior)	9	# 310	5	5	5	5	3	Mature	Dead	Dead	Access to inspect base - Not possible On bank up to motorway.	No Work Recommended	<10	U	0
G219	Sycamore (Acer pseudoplatanus) Common hawthorn (Crataegus monogyna) Common ash (Fraxinus excelsior)	6	100	2	2	2	2	N/A	Mature	Fair	Fair	Access to inspect base - Not possible Growing on bank up to motorway. Spread out.	No Work Recommended	10+	C2	0
G220	Common hawthorn (Crataegus monogyna) Rowan (Sorbus aucuparia 'Sheerwater Seedling')	6	100	2	2	2	2	N/A	Early Mature	Fair	Fair	Growing along fence.	No Work Recommended	10+	C2	0
T221	Common ash (Fraxinus excelsior)	12	# 310	5	5	5	5	3	Mature	Fair	Fair	Access to inspect base - Not possible On bank up to motorway.	No Work Recommended	20+	B1	0
G222	Sycamore (Acer pseudoplatanus) Common hawthorn (Crataegus monogyna) Common ash (Fraxinus excelsior)	6	100	2	2	2	2	N/A	Early Mature	Fair	Fair	Access to inspect base - Not possible On bank up to motorway.	No Work Recommended	10+	C2	0
H223	Common hawthorn (Crataegus monogyna) Blackthorn (Prunus spinosa)	6	100	1	1	1	1	N/A	Mature	Fair	Fair	Access to inspect base - Not possible On bank up to motorway. Function as barrier to motorway and sound buffer upgrades category from C to B	No Work Recommended	20+	B2	0
H224	Common hawthorn (Crataegus monogyna) Blackthorn (Prunus spinosa)	6	100	1	1	1	1	N/A	Mature	Fair	Fair	Access to inspect base - Not possible On bank up to motorway. Function as barrier to motorway and sound buffer upgrades category from C to B	No Work Recommended	20+	B2	0
G225	Common ash (Fraxinus excelsior) English oak (Quercus robur)	10	200	2	2	2	2	N/A	Mature	Fair	Fair	Access to inspect base - Not possible On bank up to motorway.	No Work Recommended	20+	B2	0
G226	Common hawthorn (Crataegus monogyna) Blackthorn (Prunus spinosa) English oak (Quercus robur)	6	200	2	2	2	2	N/A	Mature	Fair	Fair	Access to inspect base - Not possible On bank up to motorway. Scattered group.	No Work Recommended	10+	C2	0
H227	Common hawthorn (Crataegus monogyna) Blackthorn (Prunus spinosa)	4	200	1	1	1	1	N/A	Mature	Fair	Fair	Hedgerow - Neglected / overgrown Ditch to north.	No Work Recommended	10+	C2	0
T228	English oak (Quercus robur)	14	# 630	9	9	9	9	3	Mature	Fair	Fair	Access to inspect base - Not possible Base / stems obscured - Vegetation Deadwood - Major Growing out of hedge. Flail damage over field. Ditch to north.	No Work Recommended	20+	B1	0

**Sequential Reference Number** -T - Individual specimen; G - Group. Trees that form cohesive arboricultural features either aerodynamically, visually or culturally; H - Linear group of specimens that form a hedge or boundary; W - A larger group or area of trees that should be regarded as a single woodland unit.  
**Species** -Common English names are used wherever possible for simplicity.  
**Height** -An approximation of height (in metres) is provided for the highest point of the tree.  
**Stem Diameter** -This is the measurement of stem diameter in millimetres taken in accordance with Annex C of BS5837:2012.  
**Branch Spread** -This is taken at four cardinal points, with a stated value in metres to enable an accurate representation of the crown, as shown on Plan EDP 1.  
**Canopy Clearance** -An approximation of height (in metres) of crown clearance above adjacent ground level.  
**Life Stage** -There are five classes to which trees are assigned: Young; Early Mature; Mature; Over Mature; Ancient; Dead.

**Physiological Condition** -An indication of the tree's physiological condition is represented and classed as good, fair, poor or dead, this is informed by the following: Canopy Density: It should be taken that, unless otherwise stated with each individual entry, the canopy density of the trees is typical of the species; and Leaf Size and Colouration: It should be taken that, unless otherwise stated with each individual entry, leaf size and colouration is typical of the species.  
**Structural Condition** -Additional notes are provided giving details of the tree's structural condition. This is informed by "the presence of any decay and physical defect".  
**Management Recommendations** -These are made on the basis of optimising the life expectancy of site trees, given their current situation and that which may result from the development proposals. The survey process pays particular attention to implications for life and/or property; defects recorded under the structural condition have the necessary mitigation measures proposed within this section of the schedule.

**Tree Works Priority Codes** -Priority codes from 1 to 3 have been given for trees requiring work. The definition of the codes used is as follows: Priority 1: Work that should be undertaken urgently due to the identification of a potential hazard; Priority 2: Work that should be undertaken prior to any works commencing on site; and Priority 3: Work that should be undertaken following the completion of the development.  
**Estimated Remaining Contribution** -The definitions of the terms used are as follows and describe the estimated length of time (in years) over which the tree can be expected to make a safe contribution to local amenity: Less than 10; 10+; 20+; and 40+.  
**Category Grading** -Trees have been assigned 'U' or Category Grading 'A' to 'C' in accordance with the Cascade Chart given in BS5837:2012.  
**Root Protection Radius** -The root protection radius from the stem of the tree calculated in line with the recommendations set out in BS5837:2012.



Sequential Reference No.	Species	Height (m)	Stem Diameter (mm)	Branch Spread (m)				Canopy Clearance (m)	Life Stage	Physiological Condition	Structural Condition	Comments / Notes	Management Recommendations (Priority)	Estimated Remaining Contribution (Years)	Category Grading	Root Protection Radius (m)
				North	East	South	West									
T229	English oak (Quercus robur)	12	# 350	6	6	6	6	3	Mature	Fair	Fair	Access to inspect base - Not possible Base / stems obscured - Vegetation Deadwood - Minor Growing out of hedge. Flail damage over field. Ditch to north.	No Work Recommended	20+	B1	0
T230	English oak (Quercus robur)	12	# 350	6	6	6	6	3	Mature	Fair	Fair	Access to inspect base - Not possible Ivy or climbing plant Base / stems obscured - Vegetation Deadwood - Minor Growing out of hedge. Flail damage over field. Ditch to north.	No Work Recommended	20+	B1	0
T231	Field maple (Acer campestre)	9	# 280	3	3	3	3	3	Mature	Fair	Fair	Access to inspect base - Not possible Base / stems obscured - Vegetation Deadwood - Minor Growing out of hedge. Flailed on sides. Ditch to north.	No Work Recommended	10+	C1	0
T232	English oak (Quercus robur)	12	# 420	10	10	8	8	3	Mature	Fair	Fair	Access to inspect base - Not possible Base / stems obscured - Vegetation Deadwood - Minor Growing out of hedge. Ditch to north. Flail damage over field.	No Work Recommended	20+	B1	0
T233	English oak (Quercus robur)	12	# 420	10	7	10	8	3	Mature	Fair	Fair	Access to inspect base - Not possible Ivy or climbing plant Base / stems obscured - Vegetation Deadwood - Minor Growing out of hedge. Ditch to north. Flail damage over field.	No Work Recommended	20+	B1	0
T234	Common ash (Fraxinus excelsior)	12	# 620	9	8	10	8	3	Mature	Fair	Fair	Access to inspect base - Not possible Base / stems obscured - Vegetation Deadwood - Major Growing out of hedge. Ditch to north. Flail damage over field.	No Work Recommended	20+	B1	0
T235	English oak (Quercus robur)	8	# 310	4	5	5	5	3	Mature	Fair	Fair	Access to inspect base - Not possible Base / stems obscured - Vegetation Growing out of hedge. Ditch to north. Flail damage over field.	No Work Recommended	20+	B1	0
T236	Common ash (Fraxinus excelsior)	8	# 310	4	6	5	3	3	Early Mature	Fair	Fair	Access to inspect base - Not possible Ivy or climbing plant Base / stems obscured - Vegetation Deadwood - Minor Growing out of hedge. Ditch to north. Flail damage over field. Sparse crown.	No Work Recommended	10+	C1	0
T237	English oak (Quercus robur)	14	# 450	8	10	10	10	3	Mature	Fair	Fair	Access to inspect base - Not possible Base / stems obscured - Vegetation Deadwood - Minor Growing out of hedge. Ditch to north. Flail damage over field.	No Work Recommended	20+	B1	0
T238	English oak (Quercus robur)	13	# 450	7	9	9	9	3	Mature	Fair	Fair	Access to inspect base - Not possible Base / stems obscured - Vegetation Deadwood - Minor Growing out of hedge. Ditch to north. Flail damage over field.	No Work Recommended	20+	B1	0
G239	Common ash (Fraxinus excelsior)	10	# 230	2	2	2	2	N/A	Early Mature	Fair	Fair	Access to inspect base - Restricted / obscured Base / stems obscured - Vegetation Deadwood - Minor Hedgerow - Neglected / overgrown Young ash growing out of hedgerow. Ditch to north.	No Work Recommended	20+	B2	0
T240	Common ash (Fraxinus excelsior)	9	# 450	4	4	4	4	3	Mature	Fair	Poor	Access to inspect base - Not possible Base / stems obscured - Vegetation Deadwood - Major Growing out of hedge. Ditch to north. Top has failed historically at 6m. Daldinia concentrica on main stem. Check eco potential.	No Work Recommended	<10	U	0
T241	English oak (Quercus robur)	14	# 720	8	9	9	9	3	Mature	Fair	Fair	Access to inspect base - Not possible Ivy or climbing plant Base / stems obscured - Vegetation Deadwood - Minor Growing out of hedge. Ditch to north. Flail damage over field.	No Work Recommended	20+	B1	0

**Sequential Reference Number** -T - Individual specimen; G - Group. Trees that form cohesive arboricultural features either aerodynamically, visually or culturally; H - Linear group of specimens that form a hedge or boundary; W - A larger group or area of trees that should be regarded as a single woodland unit.  
**Species** -Common English names are used wherever possible for simplicity.  
**Height** -An approximation of height (in metres) is provided for the highest point of the tree.  
**Stem Diameter** -This is the measurement of stem diameter in millimetres taken in accordance with Annex C of BS5837:2012.  
**Branch Spread** -This is taken at four cardinal points, with a stated value in metres to enable an accurate representation of the crown, as shown on Plan EDP 1.  
**Canopy Clearance** -An approximation of height (in metres) of crown clearance above adjacent ground level.  
**Life Stage** -There are five classes to which trees are assigned: Young; Early Mature; Mature; Over Mature; Ancient; Dead.

**Physiological Condition** -An indication of the tree's physiological condition is represented and classed as good, fair, poor or dead, this is informed by the following: Canopy Density: It should be taken that, unless otherwise stated with each individual entry, the canopy density of the trees is typical of the species; and Leaf Size and Colouration: It should be taken that, unless otherwise stated with each individual entry, leaf size and colouration is typical of the species.  
**Structural Condition** -Additional notes are provided giving details of the tree's structural condition. This is informed by "the presence of any decay and physical defect".  
**Management Recommendations** -These are made on the basis of optimising the life expectancy of site trees, given their current situation and that which may result from the development proposals. The survey process pays particular attention to implications for life and/or property; defects recorded under the structural condition have the necessary mitigation measures proposed within this section of the schedule.

**Tree Works Priority Codes** -Priority codes from 1 to 3 have been given for trees requiring work. The definition of the codes used is as follows: Priority 1: Work that should be undertaken urgently due to the identification of a potential hazard; Priority 2: Work that should be undertaken prior to any works commencing on site; and Priority 3: Work that should be undertaken following the completion of the development.  
**Estimated Remaining Contribution** -The definitions of the terms used are as follows and describe the estimated length of time (in years) over which the tree can be expected to make a safe contribution to local amenity: Less than 10; 10+; 20+; and 40+.  
**Category Grading** -Trees have been assigned 'U' or Category Grading 'A' to 'C' in accordance with the Cascade Chart given in BS5837:2012.  
**Root Protection Radius** -The root protection radius from the stem of the tree calculated in line with the recommendations set out in BS5837:2012.



Sequential Reference No.	Species	Height (m)	Stem Diameter (mm)	Branch Spread (m)				Canopy Clearance (m)	Life Stage	Physiological Condition	Structural Condition	Comments / Notes	Management Recommendations (Priority)	Estimated Remaining Contribution (Years)	Category Grading	Root Protection Radius (m)
				North	East	South	West									
G242	Common ash (Fraxinus excelsior)	10	# 230	2	2	2	2	N/A	Early Mature	Poor	Fair	Access to inspect base - Restricted / obscured Base / stems obscured - Vegetation Deadwood - Minor Young ash growing out of hedgerow. Ditch to north.	No Work Recommended	10+	C2	0
T243	Common ash (Fraxinus excelsior)	10	# 300	4	4	4	4	3	Early Mature	Fair	Fair	Access to inspect base - Not possible Ivy or climbing plant Base / stems obscured - Vegetation Deadwood - Minor Growing out of hedge. Ditch to north. Flail damage to stem over field.	No Work Recommended	10+	C1	0
T244	English oak (Quercus robur)	14	# 620	8	9	8	9	3	Mature	Fair	Fair	Access to inspect base - Not possible Ivy or climbing plant Base / stems obscured - Vegetation Deadwood - Minor Growing out of hedge. Ditch to north. Flail damage over field.	No Work Recommended	20+	B1	0
T245	Field maple (Acer campestre)	10	# 310	2	2	2	2	2	Mature	Fair	Fair	Access to inspect base - Not possible Ivy or climbing plant Base / stems obscured - Vegetation Deadwood - Minor Growing out of hedge. Ditch to north. Lower limbs flailed into hedge.	No Work Recommended	10+	C1	0
H246	Field maple (Acer campestre) Common hawthorn (Crataegus monogyna) Blackthorn (Prunus spinosa)	2	100	1	1	1	1	N/A	Mature	Fair	Poor	Hedgerow - Maintained Sparse and gappy.	No Work Recommended	<10	U	0
H247	Common hawthorn (Crataegus monogyna) Common ash (Fraxinus excelsior) Blackthorn (Prunus spinosa)	6	100	1	1	1	1	N/A	Mature	Fair	Fair	Hedgerow - Neglected / overgrown Tall screen.	No Work Recommended	10+	C2	0
H248	Common hawthorn (Crataegus monogyna) Blackthorn (Prunus spinosa)	2	100	1	1	1	1	N/A	Mature	Fair	Fair	Hedgerow - Maintained	No Work Recommended	10+	C2	0
T249	English oak (Quercus robur)	14	# 580	8	8	9	8	2	Mature	Fair	Fair	Access to inspect base - Not possible Base / stems obscured - Vegetation Deadwood - Minor Growing out of hedge. Flail damage over fields.	No Work Recommended	20+	B1	0
T250	English oak (Quercus robur)	11	# 480	8	8	10	8	2	Mature	Fair	Fair	Access to inspect base - Not possible Base / stems obscured - Vegetation Deadwood - Minor Growing out of hedge. Flail damage over fields.	No Work Recommended	20+	B1	0
T251	Common ash (Fraxinus excelsior)	12	# 430	6	6	7	6	2	Mature	Poor	Poor	Access to inspect base - Not possible Base / stems obscured - Vegetation Deadwood - Minor Growing out of hedge. Dying back. Daldinia concentrica on live limbs. Suspected innoxius but not confirmed.	No Work Recommended	<10	U	0
H252	Common hawthorn (Crataegus monogyna) Blackthorn (Prunus spinosa)	2	100	1	1	1	1	N/A	Mature	Fair	Poor	Hedgerow - Maintained Gappy and sparse.	No Work Recommended	<10	U	0
H253	Common hawthorn (Crataegus monogyna) Blackthorn (Prunus spinosa)	2	100	1	1	1	1	N/A	Mature	Fair	Poor	Hedgerow - Maintained Gappy and sparse.	No Work Recommended	<10	U	0
H254	Field maple (Acer campestre) Common hawthorn (Crataegus monogyna) Blackthorn (Prunus spinosa) English oak (Quercus robur) Elm sp. (Ulmus sp.)	7	100	1	1	1	1	N/A	Mature	Fair	Fair	Hedgerow - Neglected / overgrown Tall screen.	No Work Recommended	10+	C2	0

**Sequential Reference Number** -T - Individual specimen; G - Group. Trees that form cohesive arboricultural features either aerodynamically, visually or culturally; H - Linear group of specimens that form a hedge or boundary; W - A larger group or area of trees that should be regarded as a single woodland unit.  
**Species** -Common English names are used wherever possible for simplicity.  
**Height** -An approximation of height (in metres) is provided for the highest point of the tree.  
**Stem Diameter** -This is the measurement of stem diameter in millimetres taken in accordance with Annex C of BS5837:2012.  
**Branch Spread** -This is taken at four cardinal points, with a stated value in metres to enable an accurate representation of the crown, as shown on Plan EDP 1.  
**Canopy Clearance** -An approximation of height (in metres) of crown clearance above adjacent ground level.  
**Life Stage** -There are five classes to which trees are assigned: Young; Early Mature; Mature; Over Mature; Ancient; Dead.

**Physiological Condition** -An indication of the tree's physiological condition is represented and classed as good, fair, poor or dead, this is informed by the following: Canopy Density: It should be taken that, unless otherwise stated with each individual entry, the canopy density of the trees is typical of the species; and Leaf Size and Colouration: It should be taken that, unless otherwise stated with each individual entry, leaf size and colouration is typical of the species.  
**Structural Condition** -Additional notes are provided giving details of the tree's structural condition. This is informed by "the presence of any decay and physical defect".  
**Management Recommendations** -These are made on the basis of optimising the life expectancy of site trees, given their current situation and that which may result from the development proposals. The survey process pays particular attention to implications for life and/or property; defects recorded under the structural condition have the necessary mitigation measures proposed within this section of the schedule.

**Tree Works Priority Codes** -Priority codes from 1 to 3 have been given for trees requiring work. The definition of the codes used is as follows: Priority 1: Work that should be undertaken urgently due to the identification of a potential hazard; Priority 2: Work that should be undertaken prior to any works commencing on site; and Priority 3: Work that should be undertaken following the completion of the development.  
**Estimated Remaining Contribution** -The definitions of the terms used are as follows and describe the estimated length of time (in years) over which the tree can be expected to make a safe contribution to local amenity: Less than 10; 10+; 20+; and 40+.  
**Category Grading** -Trees have been assigned 'U' or Category Grading 'A' to 'C' in accordance with the Cascade Chart given in BS5837:2012.  
**Root Protection Radius** -The root protection radius from the stem of the tree calculated in line with the recommendations set out in BS5837:2012.



Sequential Reference No.	Species	Height (m)	Stem Diameter (mm)	Branch Spread (m)				Canopy Clearance (m)	Life Stage	Physiological Condition	Structural Condition	Comments / Notes	Management Recommendations (Priority)	Estimated Remaining Contribution (Years)	Category Grading	Root Protection Radius (m)
				North	East	South	West									
T255	Common ash (Fraxinus excelsior)	14	# 390	7	7	5	8	2	Mature	Fair	Fair	Access to inspect base - Not possible Base / stems obscured - Vegetation Deadwood - Minor Growing out of hedge. Flail damage over field.	No Work Recommended	20+	B1	0
T256	Common ash (Fraxinus excelsior)	14	# 450	7	7	7	7	2	Mature	Poor	Poor	Access to inspect base - Not possible Ivy or climbing plant Weak fork / branch union with included bark Base / stems obscured - Vegetation Deadwood - Major Growing out of hedge. Dying back.	No Work Recommended	<10	U	0
T257	Field maple (Acer campestre)	11	# 300	2	2	2	2	2	Mature	Dead	Dead	Access to inspect base - Not possible Base / stems obscured - Vegetation Deadwood - Major Dead tree in hedge.	No Work Recommended	<10	U	0
G258	Field maple (Acer campestre) Common hawthorn (Crataegus monogyna) Common ash (Fraxinus excelsior) Blackthorn (Prunus spinosa) English oak (Quercus robur) Goat willow (Salix caprea)	10	300	2	2	2	2	N/A	Mature	Fair	Fair	Oak ash and field maple growing out of thorn understorey. Ash has poor vigour.	No Work Recommended	20+	B2	0
T259	Common ash (Fraxinus excelsior)	11	# 320	3	5	3	4	2	Mature	Poor	Poor	Access to inspect base - Restricted / obscured Base / stems obscured - Vegetation Deadwood - Major Advanced die back. Significant wounds at base, intact HW.	No Work Recommended	<10	U	0
T260	English oak (Quercus robur)	14	# 510	8	10	8	5	2	Mature	Fair	Fair	Access to inspect base - Restricted / obscured Base / stems obscured - Vegetation Deadwood - Major Growing out of hedge. Flail damage over fields.	No Work Recommended	20+	B1	0
T261	Common ash (Fraxinus excelsior)	15	# 420	8	6	7	6	2	Mature	Poor	Fair	Access to inspect base - Restricted / obscured Base / stems obscured - Vegetation Deadwood - Major Growing out of hedge. Low vigour.	No Work Recommended	10+	C1	0
H262	Field maple (Acer campestre) Common hawthorn (Crataegus monogyna)	2	100	1	1	1	1	N/A	Mature	Fair	Fair	Hedgerow - Maintained	No Work Recommended	10+	C2	0
T263	English oak (Quercus robur)	15	# 620	10	10	8	8	2	Mature	Fair	Fair	Access to inspect base - Restricted / obscured Base / stems obscured - Vegetation Deadwood - Minor Growing out of hedge. Flail damage to low limbs.	No Work Recommended	20+	B1	0
T264	Common ash (Fraxinus excelsior)	11	# 350	4	5	4	4	2	Mature	Poor	Poor	Access to inspect base - Restricted / obscured Base / stems obscured - Vegetation Deadwood - Major Growing out of hedge. Advanced die back.	No Work Recommended	<10	U	0
T265	Golden weeping willow (Salix x sepulcralis 'Chrysocoma')	11	# 460	6	6	6	6	N/A	Mature	Fair	Fair	Access to inspect base - Not possible Base / stems obscured - Vegetation Amenity planting in private garden.	No Work Recommended	20+	B1	0
G266	Goat willow (Salix caprea) Elder (Sambucus nigra)	6	160	2	2	2	2	N/A	Mature	Fair	Fair	Self-seeded on neglected land.	No Work Recommended	<10	U	0
H267	Field maple (Acer campestre) Common ash (Fraxinus excelsior) Blackthorn (Prunus spinosa)	6	160	2	2	2	2	N/A	Mature	Fair	Fair	Hedgerow - Neglected / overgrown	No Work Recommended	10+	C2	0

**Sequential Reference Number** -T - Individual specimen; G - Group. Trees that form cohesive arboricultural features either aerodynamically, visually or culturally; H - Linear group of specimens that form a hedge or boundary; W - A larger group or area of trees that should be regarded as a single woodland unit.  
**Species** -Common English names are used wherever possible for simplicity.  
**Height** -An approximation of height (in metres) is provided for the highest point of the tree.  
**Stem Diameter** -This is the measurement of stem diameter in millimetres taken in accordance with Annex C of BS5837:2012.  
**Branch Spread** -This is taken at four cardinal points, with a stated value in metres to enable an accurate representation of the crown, as shown on Plan EDP 1.  
**Canopy Clearance** -An approximation of height (in metres) of crown clearance above adjacent ground level.  
**Life Stage** -There are five classes to which trees are assigned: Young; Early Mature; Mature; Over Mature; Ancient; Dead.

**Physiological Condition** -An indication of the tree's physiological condition is represented and classed as good, fair, poor or dead, this is informed by the following: Canopy Density: It should be taken that, unless otherwise stated with each individual entry, the canopy density of the trees is typical of the species; and Leaf Size and Colouration: It should be taken that, unless otherwise stated with each individual entry, leaf size and colouration is typical of the species.  
**Structural Condition** -Additional notes are provided giving details of the tree's structural condition. This is informed by "the presence of any decay and physical defect".  
**Management Recommendations** -These are made on the basis of optimising the life expectancy of site trees, given their current situation and that which may result from the development proposals. The survey process pays particular attention to implications for life and/or property; defects recorded under the structural condition have the necessary mitigation measures proposed within this section of the schedule.

**Tree Works Priority Codes** -Priority codes from 1 to 3 have been given for trees requiring work. The definition of the codes used is as follows: Priority 1: Work that should be undertaken urgently due to the identification of a potential hazard; Priority 2: Work that should be undertaken prior to any works commencing on site; and Priority 3: Work that should be undertaken following the completion of the development.  
**Estimated Remaining Contribution** -The definitions of the terms used are as follows and describe the estimated length of time (in years) over which the tree can be expected to make a safe contribution to local amenity: Less than 10; 10+; 20+; and 40+.  
**Category Grading** -Trees have been assigned 'U' or Category Grading 'A' to 'C' in accordance with the Cascade Chart given in BS5837:2012.  
**Root Protection Radius** -The root protection radius from the stem of the tree calculated in line with the recommendations set out in BS5837:2012.



Sequential Reference No.	Species	Height (m)	Stem Diameter (mm)	Branch Spread (m)				Canopy Clearance (m)	Life Stage	Physiological Condition	Structural Condition	Comments / Notes	Management Recommendations (Priority)	Estimated Remaining Contribution (Years)	Category Grading	Root Protection Radius (m)
				North	East	South	West									
T268	Common ash (Fraxinus excelsior)	13	# 410	7	7	7	7	N/A	Mature	Fair	Fair	Access to inspect base - Not possible Base / stems obscured - Vegetation	No Work Recommended	20+	B1	0
H269	Blackthorn (Prunus spinosa) Bramble sp. (Rubus sp.)	4	100	2	2	2	2	N/A	Mature	Fair	Fair	Hedgerow - Neglected / overgrown	No Work Recommended	10+	C2	0
H270	Field maple (Acer campestre) Common hawthorn (Crataegus monogyna) Common ash (Fraxinus excelsior) Blackthorn (Prunus spinosa) English oak (Quercus robur) Bramble sp. (Rubus sp.)	2	100	1	1	1	1	N/A	Mature	Fair	Fair	Hedgerow - Maintained	No Work Recommended	10+	C2	0
H271	Common hawthorn (Crataegus monogyna) Blackthorn (Prunus spinosa) English oak (Quercus robur) Elder (Sambucus nigra)	2	100	1	1	1	1	N/A	Mature	Fair	Fair	Hedgerow - Maintained	No Work Recommended	10+	C2	0
T272	Common ash (Fraxinus excelsior)	11	# 380	4	5	5	6	N/A	Mature	Fair	Fair	Access to inspect base - Not possible Base / stems obscured - Vegetation Deadwood - Major Growing out of hedge. Flail damage over fieds.	No Work Recommended	10+	C1	0
T273	English oak (Quercus robur)	12	# 480	7	9	7	7	N/A	Mature	Fair	Fair	Access to inspect base - Not possible Ivy or climbing plant Base / stems obscured - Vegetation Deadwood - Major Epicormic growth - Crown Growing out of hedge. Flail damage over fieds.	No Work Recommended	10+	C1	0
G274	Common hawthorn (Crataegus monogyna) Common ash (Fraxinus excelsior) Blackthorn (Prunus spinosa) English oak (Quercus robur)	14	300	2	2	2	2	N/A	Mature	Fair	Fair	Tall line of ash and oak growing out of thorn understorey.	No Work Recommended	20+	B2	0
H275	Common hawthorn (Crataegus monogyna) Blackthorn (Prunus spinosa)	6	100	1	1	1	1	N/A	Mature	Fair	Fair	Hedgerow - Neglected / overgrown	No Work Recommended	10+	C2	0
T276	Common ash (Fraxinus excelsior)	15	# 420	7	7	7	7	N/A	Mature	Fair	Fair	Access to inspect base - Not possible Base / stems obscured - Vegetation Deadwood - Minor Growing out of hedge. Flail damage over fieds.	No Work Recommended	20+	B1	0
T277	English oak (Quercus robur)	12	# 380	7	7	7	7	N/A	Mature	Fair	Fair	Access to inspect base - Not possible Base / stems obscured - Vegetation Deadwood - Minor Growing out of hedge. Flail damage over fieds.	No Work Recommended	20+	B1	0
T278	Common ash (Fraxinus excelsior)	14	# 380	7	7	7	7	N/A	Mature	Poor	Fair	Access to inspect base - Not possible Base / stems obscured - Vegetation Deadwood - Minor Growing out of hedge. Sparse crown.	No Work Recommended	10+	C1	0
H279	Common hazel (Corylus avellana) Common hawthorn (Crataegus monogyna) Common ash (Fraxinus excelsior) Blackthorn (Prunus spinosa) Bramble sp. (Rubus sp.)	12	300	2	2	2	2	N/A	Mature	Fair	Poor	Ivy or climbing plant Deadwood - Major Hedgerow - Neglected / overgrown Line of ash growing out of thorn.	No Work Recommended	10+	C2	0

**Sequential Reference Number** -T - Individual specimen; G - Group. Trees that form cohesive arboricultural features either aerodynamically, visually or culturally; H - Linear group of specimens that form a hedge or boundary; W - A larger group or area of trees that should be regarded as a single woodland unit.  
**Species** -Common English names are used wherever possible for simplicity.  
**Height** -An approximation of height (in metres) is provided for the highest point of the tree.  
**Stem Diameter** -This is the measurement of stem diameter in millimetres taken in accordance with Annex C of BS5837:2012.  
**Branch Spread** -This is taken at four cardinal points, with a stated value in metres to enable an accurate representation of the crown, as shown on Plan EDP 1.  
**Canopy Clearance** -An approximation of height (in metres) of crown clearance above adjacent ground level.  
**Life Stage** -There are five classes to which trees are assigned: Young; Early Mature; Mature; Over Mature; Ancient; Dead.

**Physiological Condition** -An indication of the tree's physiological condition is represented and classed as good, fair, poor or dead, this is informed by the following: Canopy Density: It should be taken that, unless otherwise stated with each individual entry, the canopy density of the trees is typical of the species; and Leaf Size and Colouration: It should be taken that, unless otherwise stated with each individual entry, leaf size and colouration is typical of the species.  
**Structural Condition** -Additional notes are provided giving details of the tree's structural condition. This is informed by "the presence of any decay and physical defect".  
**Management Recommendations** -These are made on the basis of optimising the life expectancy of site trees, given their current situation and that which may result from the development proposals. The survey process pays particular attention to implications for life and/or property; defects recorded under the structural condition have the necessary mitigation measures proposed within this section of the schedule.

**Tree Works Priority Codes** -Priority codes from 1 to 3 have been given for trees requiring work. The definition of the codes used is as follows: Priority 1: Work that should be undertaken urgently due to the identification of a potential hazard; Priority 2: Work that should be undertaken prior to any works commencing on site; and Priority 3: Work that should be undertaken following the completion of the development.  
**Estimated Remaining Contribution** -The definitions of the terms used are as follows and describe the estimated length of time (in years) over which the tree can be expected to make a safe contribution to local amenity: Less than 10; 10+; 20+; and 40+.  
**Category Grading** -Trees have been assigned 'U' or Category Grading 'A' to 'C' in accordance with the Cascade Chart given in BS5837:2012.  
**Root Protection Radius** -The root protection radius from the stem of the tree calculated in line with the recommendations set out in BS5837:2012.



Sequential Reference No.	Species	Height (m)	Stem Diameter (mm)	Branch Spread (m)				Canopy Clearance (m)	Life Stage	Physiological Condition	Structural Condition	Comments / Notes	Management Recommendations (Priority)	Estimated Remaining Contribution (Years)	Category Grading	Root Protection Radius (m)
				North	East	South	West									
T280	Common ash (Fraxinus excelsior)	12	# 380	5	7	8	7	N/A	Mature	Poor	Poor	Access to inspect base - Not possible Base / stems obscured - Vegetation Deadwood - Major Growing out of hedge. Advanced die back.	No Work Recommended	<10	U	0
G281	Common hazel (Corylus avellana) Common hawthorn (Crataegus monogyna) Common ash (Fraxinus excelsior) Blackthorn (Prunus spinosa) English oak (Quercus robur) Bramble sp. (Rubus sp.)	14	350	2	2	2	2	N/A	Mature	Fair	Fair	Ivy or climbing plant Deadwood - Major Hedgerow - Neglected / overgrown Line of ash and oak growing out of thorn and hazel.	No Work Recommended	20+	B2	0
W282	Common ash (Fraxinus excelsior)	16	350	2	2	2	2	N/A	Mature	Fair	Fair	Ivy or climbing plant Deadwood - Major Predominantly ash woodland.	No Work Recommended	40+	A2	0
G283	Common hawthorn (Crataegus monogyna) Common ash (Fraxinus excelsior) Blackthorn (Prunus spinosa) English oak (Quercus robur) English elm (Ulmus procera)	11	350	2	2	2	2	N/A	Mature	Fair	Fair	Ivy or climbing plant Deadwood - Major Oak and ash growing out of thorn. Forms fluid, cohesive canopy. Dense screen. Number of dead elms to north-west of group.	No Work Recommended	20+	B2	0
H284	Common hawthorn (Crataegus monogyna) Blackthorn (Prunus spinosa) Elder (Sambucus nigra)	2	100	1	1	1	1	N/A	Mature	Fair	Poor	Hedgerow - Maintained Gappy and sparse.	No Work Recommended	<10	U	0
H285	Common hawthorn (Crataegus monogyna) Blackthorn (Prunus spinosa) Elder (Sambucus nigra)	2	100	1	1	1	1	N/A	Mature	Fair	Poor	Hedgerow - Maintained Gappy and sparse.	No Work Recommended	<10	U	0
H286	Field maple (Acer campestre) Common hawthorn (Crataegus monogyna) Blackthorn (Prunus spinosa) Elm sp. (Ulmus sp.)	6	100	1	1	1	1	N/A	Mature	Fair	Fair	Hedgerow - Neglected / overgrown	No Work Recommended	10+	C2	0
T287	Common ash (Fraxinus excelsior)	12	# 320	7	7	7	7	3	Mature	Fair	Fair	Access to inspect base - Restricted / obscured Weak fork / branch union with included bark Base / stems obscured - Vegetation Deadwood - Minor Growing out of hedge. Flail damage over field.	No Work Recommended	20+	B1	0
T288	Common ash (Fraxinus excelsior)	12	# 420	7	7	7	7	3	Mature	Fair	Fair	Access to inspect base - Not possible Weak fork / branch union with included bark Base / stems obscured - Vegetation Deadwood - Minor Growing out of hedge.	No Work Recommended	20+	B1	0
G289	Common hawthorn (Crataegus monogyna) Common ash (Fraxinus excelsior)	5	100	2	2	2	2	N/A	Early Mature	Fair	Fair	Sparse group around pond.	No Work Recommended	10+	C2	0
G290	Common hawthorn (Crataegus monogyna)	4	100	2	2	2	2	N/A	Early Mature	Fair	Fair	Pond to north.	No Work Recommended	10+	C2	0
T291	English oak (Quercus robur)	12	# 420	5	5	5	7	3	Mature	Dead	Dead	Dead oak next to pond.	No Work Recommended	<10	U	0
T292	English oak (Quercus robur)	14	# 510	6	6	6	6	2	Mature	Fair	Fair	Access to inspect base - Restricted / obscured Deadwood - Major Pond to east.	No Work Recommended	10+	C1	0

**Sequential Reference Number** -T - Individual specimen; G - Group. Trees that form cohesive arboricultural features either aerodynamically, visually or culturally; H - Linear group of specimens that form a hedge or boundary; W - A larger group or area of trees that should be regarded as a single woodland unit.  
**Species** -Common English names are used wherever possible for simplicity.  
**Height** -An approximation of height (in metres) is provided for the highest point of the tree.  
**Stem Diameter** -This is the measurement of stem diameter in millimetres taken in accordance with Annex C of BS5837:2012.  
**Branch Spread** -This is taken at four cardinal points, with a stated value in metres to enable an accurate representation of the crown, as shown on Plan EDP 1.  
**Canopy Clearance** -An approximation of height (in metres) of crown clearance above adjacent ground level.  
**Life Stage** -There are five classes to which trees are assigned: Young; Early Mature; Mature; Over Mature; Ancient; Dead.

**Physiological Condition** -An indication of the tree's physiological condition is represented and classed as good, fair, poor or dead, this is informed by the following: Canopy Density: It should be taken that, unless otherwise stated with each individual entry, the canopy density of the trees is typical of the species; and Leaf Size and Colouration: It should be taken that, unless otherwise stated with each individual entry, leaf size and colouration is typical of the species.  
**Structural Condition** -Additional notes are provided giving details of the tree's structural condition. This is informed by "the presence of any decay and physical defect".  
**Management Recommendations** -These are made on the basis of optimising the life expectancy of site trees, given their current situation and that which may result from the development proposals. The survey process pays particular attention to implications for life and/or property; defects recorded under the structural condition have the necessary mitigation measures proposed within this section of the schedule.

**Tree Works Priority Codes** -Priority codes from 1 to 3 have been given for trees requiring work. The definition of the codes used is as follows: Priority 1: Work that should be undertaken urgently due to the identification of a potential hazard; Priority 2: Work that should be undertaken prior to any works commencing on site; and Priority 3: Work that should be undertaken following the completion of the development.  
**Estimated Remaining Contribution** -The definitions of the terms used are as follows and describe the estimated length of time (in years) over which the tree can be expected to make a safe contribution to local amenity: Less than 10; 10+; 20+; and 40+.  
**Category Grading** -Trees have been assigned 'U' or Category Grading 'A' to 'C' in accordance with the Cascade Chart given in BS5837:2012.  
**Root Protection Radius** -The root protection radius from the stem of the tree calculated in line with the recommendations set out in BS5837:2012.



Sequential Reference No.	Species	Height (m)	Stem Diameter (mm)	Branch Spread (m)				Canopy Clearance (m)	Life Stage	Physiological Condition	Structural Condition	Comments / Notes	Management Recommendations (Priority)	Estimated Remaining Contribution (Years)	Category Grading	Root Protection Radius (m)
				North	East	South	West									
T293	Common ash (Fraxinus excelsior)	11	# 380	4	4	4	4	2	Mature	Dead	Dead	Access to inspect base - Restricted / obscured Deadwood - Major Dead ash in hedge.	No Work Recommended	<10	U	0
H294	Common hawthorn (Crataegus monogyna) Common ash (Fraxinus excelsior) Blackthorn (Prunus spinosa) Elder (Sambucus nigra)	4	100	1	1	1	1	N/A	Early Mature	Fair	Fair	Hedgerow - Neglected / overgrown	No Work Recommended	10+	C2	0
T295	Horse chestnut (Aesculus hippocastanum)	15	# 480	6	8	6	6	2	Mature	Fair	Fair	Access to inspect base - Not possible Ivy or climbing plant Deadwood - Major Growing in farm yard.	No Work Recommended	20+	B1	0
H296	Field maple (Acer campestre) Common hawthorn (Crataegus monogyna) Blackthorn (Prunus spinosa)	4	100	1	1	1	1	N/A	Early Mature	Fair	Fair	Hedgerow - Neglected / overgrown	No Work Recommended	10+	C2	0
H297	Common hawthorn (Crataegus monogyna) Common ash (Fraxinus excelsior) Blackthorn (Prunus spinosa)	7	100	1	1	1	1	N/A	Mature	Fair	Fair	Hedgerow - Neglected / overgrown Dense screen adjacent to motorway. Important function restricting access and buffering sound upgrades group from C to B.	No Work Recommended	20+	B2	0
T298	Common ash (Fraxinus excelsior)	7	# 270	4	4	4	4	2	Early Mature	Dead	Dead	Access to inspect base - Not possible Dead tree on motorway embankment.	No Work Recommended	<10	U	0
G299	Common ash (Fraxinus excelsior) English oak (Quercus robur)	7	260	2	2	2	2	N/A	Early Mature	Fair	Fair	Deadwood - Minor Growing on motorway embankment.	No Work Recommended	20+	B2	0
T300	Lime sp. (Tilia sp.)	7	# 220	4	4	4	4	2	Early Mature	Dead	Dead	Access to inspect base - Not possible Dead tree on motorway embankment.	No Work Recommended	<10	U	0
G301	Common ash (Fraxinus excelsior) English oak (Quercus robur)	14	350	2	2	2	2	N/A	Mature	Fair	Fair	Deadwood - Minor Growing on motorway embankment.	No Work Recommended	20+	B2	0
G302	Common hawthorn (Crataegus monogyna) Bramble sp. (Rubus sp.)	7	150	2	2	2	2	N/A	Mature	Fair	Fair	Ivy or climbing plant Sparse. Climbing bramble.	No Work Recommended	10+	C2	0
G303	Common hawthorn (Crataegus monogyna)	7	150	2	2	2	2	N/A	Mature	Fair	Fair	Sparse.	No Work Recommended	10+	C2	0
G304	Sycamore (Acer pseudoplatanus) English oak (Quercus robur)	12	300	2	2	2	2	N/A	Mature	Fair	Fair	Access to inspect base - Not possible Growing on motorway embankment.	No Work Recommended	20+	B2	0
T305	Common ash (Fraxinus excelsior)	7	# 260	4	4	4	5	2	Early Mature	Poor	Fair	Access to inspect base - Not possible Growing out of hedge. Poor form.	No Work Recommended	10+	C1	0
T306	Elm sp. (Ulmus sp.)	6	# 260	4	4	4	5	2	Early Mature	Fair	Fair	Access to inspect base - Not possible Ivy or climbing plant Deadwood - Minor Growing out of hedge. Poor form.	No Work Recommended	10+	C1	0
T307	English oak (Quercus robur)	14	# 720	9	9	9	9	2	Mature	Fair	Fair	Access to inspect base - Not possible Base / stems obscured - Vegetation Epicormic growth - Bole / principal stems Deadwood - Major Growing out of hedge.	No Work Recommended	20+	B1	0
H308	Common hawthorn (Crataegus monogyna) Elm sp. (Ulmus sp.)	2	100	1	1	1	1	N/A	Mature	Fair	Poor	Hedgerow - Maintained Sparse and gappy.	No Work Recommended	<10	U	0

**Sequential Reference Number** -T - Individual specimen; G - Group. Trees that form cohesive arboricultural features either aerodynamically, visually or culturally; H - Linear group of specimens that form a hedge or boundary; W - A larger group or area of trees that should be regarded as a single woodland unit.  
**Species** -Common English names are used wherever possible for simplicity.  
**Height** -An approximation of height (in metres) is provided for the highest point of the tree.  
**Stem Diameter** -This is the measurement of stem diameter in millimetres taken in accordance with Annex C of BS5837:2012.  
**Branch Spread** -This is taken at four cardinal points, with a stated value in metres to enable an accurate representation of the crown, as shown on Plan EDP 1.  
**Canopy Clearance** -An approximation of height (in metres) of crown clearance above adjacent ground level.  
**Life Stage** -There are five classes to which trees are assigned: Young; Early Mature; Mature; Over Mature; Ancient; Dead.

**Physiological Condition** -An indication of the tree's physiological condition is represented and classed as good, fair, poor or dead, this is informed by the following: Canopy Density: It should be taken that, unless otherwise stated with each individual entry, the canopy density of the trees is typical of the species; and Leaf Size and Colouration: It should be taken that, unless otherwise stated with each individual entry, leaf size and colouration is typical of the species.  
**Structural Condition** -Additional notes are provided giving details of the tree's structural condition. This is informed by "the presence of any decay and physical defect".  
**Management Recommendations** -These are made on the basis of optimising the life expectancy of site trees, given their current situation and that which may result from the development proposals. The survey process pays particular attention to implications for life and/or property; defects recorded under the structural condition have the necessary mitigation measures proposed within this section of the schedule.

**Tree Works Priority Codes** -Priority codes from 1 to 3 have been given for trees requiring work. The definition of the codes used is as follows: Priority 1: Work that should be undertaken urgently due to the identification of a potential hazard; Priority 2: Work that should be undertaken prior to any works commencing on site; and Priority 3: Work that should be undertaken following the completion of the development.  
**Estimated Remaining Contribution** -The definitions of the terms used are as follows and describe the estimated length of time (in years) over which the tree can be expected to make a safe contribution to local amenity: Less than 10; 10+; 20+; and 40+.  
**Category Grading** -Trees have been assigned 'U' or Category Grading 'A' to 'C' in accordance with the Cascade Chart given in BS5837:2012.  
**Root Protection Radius** -The root protection radius from the stem of the tree calculated in line with the recommendations set out in BS5837:2012.



Sequential Reference No.	Species	Height (m)	Stem Diameter (mm)	Branch Spread (m)				Canopy Clearance (m)	Life Stage	Physiological Condition	Structural Condition	Comments / Notes	Management Recommendations (Priority)	Estimated Remaining Contribution (Years)	Category Grading	Root Protection Radius (m)
				North	East	South	West									
T309	English oak (Quercus robur)	14	# 620	9	9	9	9	2	Mature	Fair	Fair	Access to inspect base - Not possible Base / stems obscured - Vegetation Epicormic growth - Bole / principal stems Deadwood - Major Arboricultural work - Historic Growing out of hedge.	No Work Recommended	20+	B1	0
T310	Common ash (Fraxinus excelsior)	14	# 420	1	1	6	6	2	Mature	Fair	Fair	Access to inspect base - Not possible Base / stems obscured - Vegetation Deadwood - Major Suppressed crown Competition - Adjacent trees Growing out of hedge. Poor form.	No Work Recommended	10+	C1	0
T311	English oak (Quercus robur)	14	# 650	8	8	8	8	2	Mature	Fair	Fair	Access to inspect base - Not possible Ivy or climbing plant Base / stems obscured - Vegetation Deadwood - Major Competition - Adjacent trees Growing out of hedge. Lightning strike has caused long strip wounds exposing significant amount of dysfunctional wood, extending down to base level.	No Work Recommended	10+	C1	0
T312	Common ash (Fraxinus excelsior)	14	# 650	8	8	8	8	2	Mature	Fair	Fair	Access to inspect base - Not possible Ivy or climbing plant Base / stems obscured - Vegetation Woodpecker holes Deadwood - Major Competition - Adjacent trees Growing out of hedge. Failures in multiple locations.	No Work Recommended	10+	C1	0
H313	Field maple (Acer campestre) Blackthorn (Prunus spinosa)	1.5	100	1	1	1	1	N/A	Mature	Fair	Fair	Hedgerow - Maintained	No Work Recommended	10+	C2	0
G314	Silver birch (Betula pendula) Crack willow (Salix fragilis)	10	300	1	1	1	1	N/A	Mature	Fair	Fair	Amenity trees in garden.	No Work Recommended	10+	C2	0
T315	English oak (Quercus robur)	9	# 430	4	4	4	4	2	Mature	Dead	Dead	Access to inspect base - Not possible Ivy or climbing plant Base / stems obscured - Vegetation Deadwood - Major Dead tree growing out of hedge.	No Work Recommended	<10	U	0
H316	Common hawthorn (Crataegus monogyna) Blackthorn (Prunus spinosa)	1.5	100	1	1	1	1	N/A	Mature	Fair	Fair	Hedgerow - Maintained	No Work Recommended	10+	C2	0
T317	English oak (Quercus robur)	14	# 620	9	9	9	9	2	Mature	Fair	Fair	Access to inspect base - Not possible Ivy or climbing plant Base / stems obscured - Vegetation Deadwood - Major Growing out of hedge.	No Work Recommended	20+	B1	0
H318	Common hawthorn (Crataegus monogyna) Blackthorn (Prunus spinosa)	1.5	100	1	1	1	1	N/A	Mature	Fair	Fair	Hedgerow - Maintained	No Work Recommended	10+	C2	0
G319	Common hawthorn (Crataegus monogyna) Elm sp. (Ulmus sp.)	6	100	2	2	2	2	N/A	Mature	Fair	Fair	Row of hawthorn standards.	No Work Recommended	20+	B2	0
G320	Common hawthorn (Crataegus monogyna) Common ash (Fraxinus excelsior) Elm sp. (Ulmus sp.)	6	150	2	2	2	2	N/A	Early Mature	Fair	Fair	Access to inspect base - Not possible Sparse group on embankment.	No Work Recommended	10+	C2	0

**Sequential Reference Number** -T - Individual specimen; G - Group. Trees that form cohesive arboricultural features either aerodynamically, visually or culturally; H - Linear group of specimens that form a hedge or boundary; W - A larger group or area of trees that should be regarded as a single woodland unit.  
**Species** -Common English names are used wherever possible for simplicity.  
**Height** -An approximation of height (in metres) is provided for the highest point of the tree.  
**Stem Diameter** -This is the measurement of stem diameter in millimetres taken in accordance with Annex C of BS5837:2012.  
**Branch Spread** -This is taken at four cardinal points, with a stated value in metres to enable an accurate representation of the crown, as shown on Plan EDP 1.  
**Canopy Clearance** -An approximation of height (in metres) of crown clearance above adjacent ground level.  
**Life Stage** -There are five classes to which trees are assigned: Young; Early Mature; Mature; Over Mature; Ancient; Dead.

**Physiological Condition** -An indication of the tree's physiological condition is represented and classed as good, fair, poor or dead, this is informed by the following: Canopy Density: It should be taken that, unless otherwise stated with each individual entry, the canopy density of the trees is typical of the species; and Leaf Size and Colouration: It should be taken that, unless otherwise stated with each individual entry, leaf size and colouration is typical of the species.  
**Structural Condition** -Additional notes are provided giving details of the tree's structural condition. This is informed by "the presence of any decay and physical defect".  
**Management Recommendations** -These are made on the basis of optimising the life expectancy of site trees, given their current situation and that which may result from the development proposals. The survey process pays particular attention to implications for life and/or property; defects recorded under the structural condition have the necessary mitigation measures proposed within this section of the schedule.

**Tree Works Priority Codes** -Priority codes from 1 to 3 have been given for trees requiring work. The definition of the codes used is as follows: Priority 1: Work that should be undertaken urgently due to the identification of a potential hazard; Priority 2: Work that should be undertaken prior to any works commencing on site; and Priority 3: Work that should be undertaken following the completion of the development.  
**Estimated Remaining Contribution** -The definitions of the terms used are as follows and describe the estimated length of time (in years) over which the tree can be expected to make a safe contribution to local amenity: Less than 10; 10+; 20+; and 40+.  
**Category Grading** -Trees have been assigned 'U' or Category Grading 'A' to 'C' in accordance with the Cascade Chart given in BS5837:2012.  
**Root Protection Radius** -The root protection radius from the stem of the tree calculated in line with the recommendations set out in BS5837:2012.



Sequential Reference No.	Species	Height (m)	Stem Diameter (mm)	Branch Spread (m)				Canopy Clearance (m)	Life Stage	Physiological Condition	Structural Condition	Comments / Notes	Management Recommendations (Priority)	Estimated Remaining Contribution (Years)	Category Grading	Root Protection Radius (m)
				North	East	South	West									
G321	Common hawthorn (Crataegus monogyna) Common ash (Fraxinus excelsior) Blackthorn (Prunus spinosa)	6	150	2	2	2	2	N/A	Early Mature	Fair	Fair	Access to inspect base - Not possible Dense group on embankment.	No Work Recommended	10+	C2	0
T322	Common ash (Fraxinus excelsior)	21	# 920	10	9	10	9	2	Mature	Fair	Fair	Access to inspect base - Not possible Base / stems obscured - Vegetation Deadwood - Major Wound at 6m with reaction wood swelling. Hanging deadwood in crown. Huge tree with exceptional stature and form.	No Work Recommended	40+	A1	0
W323	Common hawthorn (Crataegus monogyna) Common ash (Fraxinus excelsior) Blackthorn (Prunus spinosa) Common Buckthorn (Rhamnus cathartica)	18	400	2	2	2	2	N/A	Mature	Fair	Fair	Predominantly ash woodland adjacent to motorway.	No Work Recommended	40+	A2	0
T324	Common ash (Fraxinus excelsior)	21	# 810	10	9	10	9	2	Mature	Fair	Fair	Access to inspect base - Not possible Base / stems obscured - Vegetation Deadwood - Major Huge tree with exceptional stature and form.	No Work Recommended	40+	A1	0
T325	Common ash (Fraxinus excelsior)	16	600	6	6	7	8	2	Mature	Fair	Fair	Access to inspect base - Not possible Base / stems obscured - Vegetation Deadwood - Major Unable to inspect fully due to ivy.	No Work Recommended	20+	B1	0
T326	Common ash (Fraxinus excelsior)	21	610	6	6	8	8	2	Mature	Fair	Poor	Deadwood - Major 1 codominant stem has failed completely at 6m. The remaining stem has sunken area at 6m with multiple bracket attachment points visible. Innonotus brackets found beneath tree.	No Work Recommended	<10	U	0
H327	Common hawthorn (Crataegus monogyna) Blackthorn (Prunus spinosa) Bramble sp. (Rubus sp.) Elder (Sambucus nigra)	1.5	100	1	1	1	1	N/A	Mature	Fair	Fair	Hedgerow - Maintained	No Work Recommended	10+	C2	0
H328	Common hawthorn (Crataegus monogyna) Blackthorn (Prunus spinosa) Bramble sp. (Rubus sp.) Elder (Sambucus nigra)	1.5	100	1	1	1	1	N/A	Mature	Fair	Fair	Hedgerow - Maintained Patchy and sparse	No Work Recommended	<10	U	0
H329	Common hawthorn (Crataegus monogyna) Blackthorn (Prunus spinosa) Bramble sp. (Rubus sp.) Elder (Sambucus nigra)	1.5	100	1	1	1	1	N/A	Mature	Fair	Fair	Hedgerow - Maintained	No Work Recommended	10+	C2	0
T330	Sycamore (Acer pseudoplatanus)	8	# 320	5	5	5	5	2	Early Mature	Fair	Fair	Access to inspect base - Restricted / obscured Base / stems obscured - Vegetation Deadwood - Major Rubbing limbs Flail damage over hedge.	No Work Recommended	10+	C1	0
H331	Blackthorn (Prunus spinosa) Bramble sp. (Rubus sp.)	1.5	100	1	1	1	1	N/A	Mature	Fair	Fair	Hedgerow - Maintained	No Work Recommended	10+	C2	0
T332	Common ash (Fraxinus excelsior)	11	# 430	6	5	6	5	2	Early Mature	Fair	Fair	Access to inspect base - Restricted / obscured Ivy or climbing plant Base / stems obscured - Vegetation Deadwood - Major Growing out of hedge. Utility lines through crown. Poor form.	No Work Recommended	10+	C1	0

**Sequential Reference Number** -T - Individual specimen; G - Group. Trees that form cohesive arboricultural features either aerodynamically, visually or culturally; H - Linear group of specimens that form a hedge or boundary; W - A larger group or area of trees that should be regarded as a single woodland unit.  
**Species** -Common English names are used wherever possible for simplicity.  
**Height** -An approximation of height (in metres) is provided for the highest point of the tree.  
**Stem Diameter** -This is the measurement of stem diameter in millimetres taken in accordance with Annex C of BS5837:2012.  
**Branch Spread** -This is taken at four cardinal points, with a stated value in metres to enable an accurate representation of the crown, as shown on Plan EDP 1.  
**Canopy Clearance** -An approximation of height (in metres) of crown clearance above adjacent ground level.  
**Life Stage** -There are five classes to which trees are assigned: Young; Early Mature; Mature; Over Mature; Ancient; Dead.

**Physiological Condition** -An indication of the tree's physiological condition is represented and classed as good, fair, poor or dead, this is informed by the following: Canopy Density: It should be taken that, unless otherwise stated with each individual entry, the canopy density of the trees is typical of the species; and Leaf Size and Colouration: It should be taken that, unless otherwise stated with each individual entry, leaf size and colouration is typical of the species.  
**Structural Condition** -Additional notes are provided giving details of the tree's structural condition. This is informed by "the presence of any decay and physical defect".  
**Management Recommendations** -These are made on the basis of optimising the life expectancy of site trees, given their current situation and that which may result from the development proposals. The survey process pays particular attention to implications for life and/or property; defects recorded under the structural condition have the necessary mitigation measures proposed within this section of the schedule.

**Tree Works Priority Codes** -Priority codes from 1 to 3 have been given for trees requiring work. The definition of the codes used is as follows: Priority 1: Work that should be undertaken urgently due to the identification of a potential hazard; Priority 2: Work that should be undertaken prior to any works commencing on site; and Priority 3: Work that should be undertaken following the completion of the development.  
**Estimated Remaining Contribution** -The definitions of the terms used are as follows and describe the estimated length of time (in years) over which the tree can be expected to make a safe contribution to local amenity: Less than 10; 10+; 20+; and 40+.  
**Category Grading** -Trees have been assigned 'U' or Category Grading 'A' to 'C' in accordance with the Cascade Chart given in BS5837:2012.  
**Root Protection Radius** -The root protection radius from the stem of the tree calculated in line with the recommendations set out in BS5837:2012.



Sequential Reference No.	Species	Height (m)	Stem Diameter (mm)	Branch Spread (m)				Canopy Clearance (m)	Life Stage	Physiological Condition	Structural Condition	Comments / Notes	Management Recommendations (Priority)	Estimated Remaining Contribution (Years)	Category Grading	Root Protection Radius (m)
				North	East	South	West									
T333	Common Buckthorn (Rhamnus cathartica)	5	# 220	5	2	2	2	2	Mature	Poor	Poor	Access to inspect base - Restricted / obscured Ivy or climbing plant Base / stems obscured - Vegetation Deadwood - Major Growing out of hedge. Utility lines through crown. Nearly dead.	No Work Recommended	<10	U	0
T334	Common ash (Fraxinus excelsior)	5	# 180	2	2	2	2	2	Early Mature	Fair	Fair	Weak fork / branch union with included bark Young ash.	No Work Recommended	20+	B1	0
T335	Field maple (Acer campestre)	5	# 180	2	2	2	1	2	Early Mature	Fair	Fair	Bark wound - Major Flail damage to base.	No Work Recommended	10+	C1	0
T336	Common ash (Fraxinus excelsior)	12	# 480	10	6	10	7	2	Mature	Poor	Fair	Access to inspect base - Not possible Ivy or climbing plant Base / stems obscured - Vegetation Deadwood - Major Growing out of hedge. Smothered in ivy. Significant die back in crown.	No Work Recommended	10+	C1	0
T337	Field maple (Acer campestre)	8	# 350	3	3	3	3	2	Mature	Poor	Fair	Access to inspect base - Not possible Ivy or climbing plant Base / stems obscured - Vegetation Deadwood - Major Growing out of hedge. Dieback in crown. Utility lines through crown.	No Work Recommended	10+	C1	0
H338	Field maple (Acer campestre) Bramble sp. (Rubus sp.)	1.5	100	1	1	1	1	N/A	Mature	Fair	Fair	Hedgerow - Maintained Patchy and sparse.	No Work Recommended	<10	U	0
T339	Common ash (Fraxinus excelsior)	6	180	3	3	3	3	2	Early Mature	Fair	Fair	Access to inspect base - Restricted / obscured Base / stems obscured - Vegetation Growing out of hedge. Flail damage to stem.	No Work Recommended	10+	C1	0
H340	Field maple (Acer campestre) Common hawthorn (Crataegus monogyna)	6	100	1	1	1	1	N/A	Mature	Fair	Fair	Hedgerow - Neglected / overgrown	No Work Recommended	10+	C2	0
T341	Common ash (Fraxinus excelsior)	10	# 350	6	3	3	3	2	Mature	Fair	Fair	Access to inspect base - Not possible Ivy or climbing plant Base / stems obscured - Vegetation Growing out of hedge. Utility line through crown.	No Work Recommended	10+	C1	0
T342	Common hawthorn (Crataegus monogyna)	6	# 140	2	2	2	2	2	Early Mature	Fair	Fair	Access to inspect base - Not possible Ivy or climbing plant Base / stems obscured - Vegetation Flailed on road side.	No Work Recommended	10+	C1	0
T343	Sycamore (Acer pseudoplatanus)	12	# 300	3	3	3	3	2	Early Mature	Fair	Fair	Access to inspect base - Not possible Ivy or climbing plant Base / stems obscured - Vegetation Growing out of hedge.	No Work Recommended	10+	C1	0
H344	Field maple (Acer campestre) Sycamore (Acer pseudoplatanus) Common hawthorn (Crataegus monogyna) Blackthorn (Prunus spinosa) Whitebeam (Sorbus aria) Elm sp. (Ulmus sp.)	8	150	1	1	2	1	N/A	Mature	Fair	Fair	Hedgerow - Neglected / overgrown	No Work Recommended	10+	C2	0
T345	English oak (Quercus robur)	8	# 300	3	3	3	3	N/A	Early Mature	Fair	Fair	Access to inspect base - Restricted / obscured On road verge.	No Work Recommended	20+	B1	0
G346	Common ash (Fraxinus excelsior)	4	150	2	2	2	2	N/A	Young	Fair	Fair	Sparse self-seeders from adjacent woodland.	No Work Recommended	10+	C2	0

**Sequential Reference Number** -T - Individual specimen; G - Group. Trees that form cohesive arboricultural features either aerodynamically, visually or culturally; H - Linear group of specimens that form a hedge or boundary; W - A larger group or area of trees that should be regarded as a single woodland unit.  
**Species** -Common English names are used wherever possible for simplicity.  
**Height** -An approximation of height (in metres) is provided for the highest point of the tree.  
**Stem Diameter** -This is the measurement of stem diameter in millimetres taken in accordance with Annex C of BS5837:2012.  
**Branch Spread** -This is taken at four cardinal points, with a stated value in metres to enable an accurate representation of the crown, as shown on Plan EDP 1.  
**Canopy Clearance** -An approximation of height (in metres) of crown clearance above adjacent ground level.  
**Life Stage** -There are five classes to which trees are assigned: Young; Early Mature; Mature; Over Mature; Ancient; Dead.

**Physiological Condition** -An indication of the tree's physiological condition is represented and classed as good, fair, poor or dead, this is informed by the following: Canopy Density: It should be taken that, unless otherwise stated with each individual entry, the canopy density of the trees is typical of the species; and Leaf Size and Colouration: It should be taken that, unless otherwise stated with each individual entry, leaf size and colouration is typical of the species.  
**Structural Condition** -Additional notes are provided giving details of the tree's structural condition. This is informed by "the presence of any decay and physical defect".  
**Management Recommendations** -These are made on the basis of optimising the life expectancy of site trees, given their current situation and that which may result from the development proposals. The survey process pays particular attention to implications for life and/or property; defects recorded under the structural condition have the necessary mitigation measures proposed within this section of the schedule.

**Tree Works Priority Codes** -Priority codes from 1 to 3 have been given for trees requiring work. The definition of the codes used is as follows: Priority 1: Work that should be undertaken urgently due to the identification of a potential hazard; Priority 2: Work that should be undertaken prior to any works commencing on site; and Priority 3: Work that should be undertaken following the completion of the development.  
**Estimated Remaining Contribution** -The definitions of the terms used are as follows and describe the estimated length of time (in years) over which the tree can be expected to make a safe contribution to local amenity: Less than 10; 10+; 20+; and 40+.  
**Category Grading** -Trees have been assigned 'U' or Category Grading 'A' to 'C' in accordance with the Cascade Chart given in BS5837:2012.  
**Root Protection Radius** -The root protection radius from the stem of the tree calculated in line with the recommendations set out in BS5837:2012.



Sequential Reference No.	Species	Height (m)	Stem Diameter (mm)	Branch Spread (m)				Canopy Clearance (m)	Life Stage	Physiological Condition	Structural Condition	Comments / Notes	Management Recommendations (Priority)	Estimated Remaining Contribution (Years)	Category Grading	Root Protection Radius (m)
				North	East	South	West									
G347	Field maple (Acer campestre) Common ash (Fraxinus excelsior) Blackthorn (Prunus spinosa) English oak (Quercus robur)	4	150	2	2	2	2	N/A	Early Mature	Fair	Fair	On road verge. unmanaged.	No Work Recommended	10+	C2	0
G348	Field maple (Acer campestre) Common hawthorn (Crataegus monogyna) Common ash (Fraxinus excelsior) Elm sp. (Ulmus sp.)	5	150	2	2	2	2	N/A	Early Mature	Fair	Fair	Access to inspect base - Restricted / obscured On road verge. unmanaged.	No Work Recommended	10+	C2	0
T349	Common ash (Fraxinus excelsior)	10	240	3	3	3	3	N/A	Early Mature	Fair	Fair	Access to inspect base - Restricted / obscured Weak fork / branch union with included bark On road verge. Flail damage over field.	No Work Recommended	20+	B1	0
G350	Field maple (Acer campestre) Common hawthorn (Crataegus monogyna) Common ash (Fraxinus excelsior)	7	150	2	2	2	2	N/A	Early Mature	Fair	Fair	Access to inspect base - Restricted / obscured On road verge. unmanaged.	No Work Recommended	10+	C2	0
G351	Field maple (Acer campestre) Common hawthorn (Crataegus monogyna) Common ash (Fraxinus excelsior) Juniper sp. (Juniperus sp.)	5	150	2	2	2	2	N/A	Early Mature	Fair	Fair	Access to inspect base - Restricted / obscured On road verge. unmanaged.	No Work Recommended	10+	C2	0
W352	Field maple (Acer campestre) Sycamore (Acer pseudoplatanus) Silver birch (Betula pendula) Common ash (Fraxinus excelsior) English oak (Quercus robur)	15	# 350	2	2	2	2	N/A	Mature	Fair	Fair	Access to inspect base - Not possible Woodland on land between motorway and sliproad.	No Work Recommended	40+	A2	0
W353	Common hawthorn (Crataegus monogyna) Common ash (Fraxinus excelsior) English oak (Quercus robur)	11	350	2	2	2	2	N/A	Mature	Fair	Fair	Access to inspect base - Restricted / obscured Arboricultural work - Recent On road verge. Utility lines through crown.	No Work Recommended	20+	B2	0
T354	English oak (Quercus robur)	5	150	2	1	2	2	N/A	Early Mature	Fair	Fair	Bark wound - Major	No Work Recommended	10+	C1	0
T355	Common ash (Fraxinus excelsior)	5	150	2	1	2	2	N/A	Early Mature	Fair	Fair	Bark wound - Major Arboricultural work - Recent	No Work Recommended	<10	U	0
T356	English oak (Quercus robur)	6	150	2	1	2	2	N/A	Early Mature	Fair	Fair	Bark wound - Minor Form - Low canopy vehicle damage	No Work Recommended	10+	C1	0
T357	English oak (Quercus robur)	6	150	2	1	2	2	N/A	Early Mature	Fair	Fair	Bark wound - Major Form - Low canopy vehicle damage	No Work Recommended	10+	C1	0
T358	Common ash (Fraxinus excelsior)	6	150	2	2	2	1	N/A	Early Mature	Fair	Poor	Bark wound - Major Form - Low canopy vehicle damage	No Work Recommended	<10	U	0
T359	English oak (Quercus robur)	6	150	2	1	2	2	N/A	Early Mature	Fair	Fair	Bark wound - Major Form - Low canopy vehicle damage	No Work Recommended	10+	C1	0
T360	Common hawthorn (Crataegus monogyna)	4	150	2	1	2	2	N/A	Early Mature	Fair	Fair	Bark wound - Minor Form - Low canopy vehicle damage	No Work Recommended	10+	C1	0
T361	Common hawthorn (Crataegus monogyna)	4	150	2	1	2	2	N/A	Early Mature	Fair	Fair	Bark wound - Minor Form - Low canopy vehicle damage	No Work Recommended	10+	C1	0

**Sequential Reference Number** -T - Individual specimen; G - Group. Trees that form cohesive arboricultural features either aerodynamically, visually or culturally; H - Linear group of specimens that form a hedge or boundary; W - A larger group or area of trees that should be regarded as a single woodland unit.  
**Species** -Common English names are used wherever possible for simplicity.  
**Height** -An approximation of height (in metres) is provided for the highest point of the tree.  
**Stem Diameter** -This is the measurement of stem diameter in millimetres taken in accordance with Annex C of BS5837:2012.  
**Branch Spread** -This is taken at four cardinal points, with a stated value in metres to enable an accurate representation of the crown, as shown on Plan EDP 1.  
**Canopy Clearance** -An approximation of height (in metres) of crown clearance above adjacent ground level.  
**Life Stage** -There are five classes to which trees are assigned: Young; Early Mature; Mature; Over Mature; Ancient; Dead.

**Physiological Condition** -An indication of the tree's physiological condition is represented and classed as good, fair, poor or dead, this is informed by the following: Canopy Density: It should be taken that, unless otherwise stated with each individual entry, the canopy density of the trees is typical of the species; and Leaf Size and Colouration: It should be taken that, unless otherwise stated with each individual entry, leaf size and colouration is typical of the species.  
**Structural Condition** -Additional notes are provided giving details of the tree's structural condition. This is informed by "the presence of any decay and physical defect".  
**Management Recommendations** -These are made on the basis of optimising the life expectancy of site trees, given their current situation and that which may result from the development proposals. The survey process pays particular attention to implications for life and/or property; defects recorded under the structural condition have the necessary mitigation measures proposed within this section of the schedule.

**Tree Works Priority Codes** -Priority codes from 1 to 3 have been given for trees requiring work. The definition of the codes used is as follows: Priority 1: Work that should be undertaken urgently due to the identification of a potential hazard; Priority 2: Work that should be undertaken prior to any works commencing on site; and Priority 3: Work that should be undertaken following the completion of the development.  
**Estimated Remaining Contribution** -The definitions of the terms used are as follows and describe the estimated length of time (in years) over which the tree can be expected to make a safe contribution to local amenity: Less than 10; 10+; 20+; and 40+.  
**Category Grading** -Trees have been assigned 'U' or Category Grading 'A' to 'C' in accordance with the Cascade Chart given in BS5837:2012.  
**Root Protection Radius** -The root protection radius from the stem of the tree calculated in line with the recommendations set out in BS5837:2012.



Sequential Reference No.	Species	Height (m)	Stem Diameter (mm)	Branch Spread (m)				Canopy Clearance (m)	Life Stage	Physiological Condition	Structural Condition	Comments / Notes	Management Recommendations (Priority)	Estimated Remaining Contribution (Years)	Category Grading	Root Protection Radius (m)
				North	East	South	West									
T362	English oak (Quercus robur)	7	200	3	1	3	3	N/A	Early Mature	Fair	Fair	Bark wound - Minor Form - Low canopy vehicle damage Arboricultural work - Recent	No Work Recommended	10+	C1	0
G363	Silver birch (Betula pendula)	14	# 350	2	2	2	2	N/A	Mature	Fair	Fair	Access to inspect base - Restricted / obscured Amenity planting on road side.	No Work Recommended	20+	B2	0
G364	Silver birch (Betula pendula)	14	350	2	2	2	2	N/A	Mature	Fair	Fair	Access to inspect base - Restricted / obscured Amenity planting on road side.	No Work Recommended	20+	B2	0
G365	Silver birch (Betula pendula)	14	350	2	2	2	2	N/A	Mature	Fair	Fair	Access to inspect base - Restricted / obscured Amenity planting on road side.	No Work Recommended	20+	B2	0
G366	Silver birch (Betula pendula)	14	350	2	2	2	2	N/A	Mature	Fair	Fair	Access to inspect base - Restricted / obscured Amenity planting on road side.	No Work Recommended	20+	B2	0
H367	Blackthorn (Prunus spinosa)	4	150	1	1	1	1	N/A	Mature	Fair	Fair	Hedgerow - Neglected / overgrown	No Work Recommended	10+	C2	0
H368	Common hawthorn (Crataegus monogyna)	6	150	1	1	1	1	N/A	Mature	Fair	Fair	Hedgerow - Neglected / overgrown	No Work Recommended	10+	C2	0
H369	Common hawthorn (Crataegus monogyna) Common ash (Fraxinus excelsior)	6	150	1	1	1	1	N/A	Mature	Fair	Fair	Hedgerow - Neglected / overgrown	No Work Recommended	10+	C2	0
G370	Common ash (Fraxinus excelsior)	14	350	2	2	2	2	N/A	Mature	Fair	Fair	Growing out of hedge/bramble.	No Work Recommended	20+	B2	0
G371	Common ash (Fraxinus excelsior) English oak (Quercus robur)	16	400	2	2	2	2	N/A	Mature	Fair	Fair	Bark wound - Mammal Horse damage to base.	No Work Recommended	20+	B2	0
H372	Common hawthorn (Crataegus monogyna) Common ash (Fraxinus excelsior) Blackthorn (Prunus spinosa) Bramble sp. (Rubus sp.)	8	100	1	1	1	1	N/A	Mature	Fair	Fair	Hedgerow - Neglected / overgrown	No Work Recommended	10+	C2	0
T373	Common ash (Fraxinus excelsior)	14	# 450	6	6	6	6	N/A	Mature	Fair	Fair	Access to inspect base - Restricted / obscured Ivy or climbing plant Base / stems obscured - Vegetation Deadwood - Major Decay / structural defect in crown limb / limbs - Open cavity / cavities Growing out of hedge.	No Work Recommended	20+	B1	0
T374	Common ash (Fraxinus excelsior)	14	# 450	6	6	6	6	N/A	Mature	Fair	Fair	Access to inspect base - Restricted / obscured Ivy or climbing plant Base / stems obscured - Vegetation Deadwood - Major Growing out of hedge. Smothered in ivy.	No Work Recommended	20+	B1	0
T375	Common ash (Fraxinus excelsior)	14	# 840	6	6	6	6	N/A	Mature	Poor	Poor	Access to inspect base - Restricted / obscured Ivy or climbing plant Base / stems obscured - Vegetation Deadwood - Major Arboricultural work - Historic Growing out of hedge. Excessively raised. Multiple woodpecker holes at 8m. Innonotus suspected.	No Work Recommended	<10	U	0
T376	Common ash (Fraxinus excelsior)	13	# 550	5	5	5	5	N/A	Mature	Fair	Fair	Access to inspect base - Restricted / obscured Ivy or climbing plant Base / stems obscured - Vegetation Deadwood - Major Arboricultural work - Historic Growing out of hedge. Large canker at 5m centered on pruning wound causing significant decay/disfunction.	No Work Recommended	10+	C1	0

**Sequential Reference Number** -T - Individual specimen; G - Group. Trees that form cohesive arboricultural features either aerodynamically, visually or culturally; H - Linear group of specimens that form a hedge or boundary; W - A larger group or area of trees that should be regarded as a single woodland unit.  
**Species** -Common English names are used wherever possible for simplicity.  
**Height** -An approximation of height (in metres) is provided for the highest point of the tree.  
**Stem Diameter** -This is the measurement of stem diameter in millimetres taken in accordance with Annex C of BS5837:2012.  
**Branch Spread** -This is taken at four cardinal points, with a stated value in metres to enable an accurate representation of the crown, as shown on Plan EDP 1.  
**Canopy Clearance** -An approximation of height (in metres) of crown clearance above adjacent ground level.  
**Life Stage** -There are five classes to which trees are assigned: Young; Early Mature; Mature; Over Mature; Ancient; Dead.

**Physiological Condition** -An indication of the tree's physiological condition is represented and classed as good, fair, poor or dead, this is informed by the following: Canopy Density: It should be taken that, unless otherwise stated with each individual entry, the canopy density of the trees is typical of the species; and Leaf Size and Colouration: It should be taken that, unless otherwise stated with each individual entry, leaf size and colouration is typical of the species.  
**Structural Condition** -Additional notes are provided giving details of the tree's structural condition. This is informed by "the presence of any decay and physical defect".  
**Management Recommendations** -These are made on the basis of optimising the life expectancy of site trees, given their current situation and that which may result from the development proposals. The survey process pays particular attention to implications for life and/or property; defects recorded under the structural condition have the necessary mitigation measures proposed within this section of the schedule.

**Tree Works Priority Codes** -Priority codes from 1 to 3 have been given for trees requiring work. The definition of the codes used is as follows: Priority 1: Work that should be undertaken urgently due to the identification of a potential hazard; Priority 2: Work that should be undertaken prior to any works commencing on site; and Priority 3: Work that should be undertaken following the completion of the development.  
**Estimated Remaining Contribution** -The definitions of the terms used are as follows and describe the estimated length of time (in years) over which the tree can be expected to make a safe contribution to local amenity: Less than 10; 10+; 20+; and 40+.  
**Category Grading** -Trees have been assigned 'U' or Category Grading 'A' to 'C' in accordance with the Cascade Chart given in BS5837:2012.  
**Root Protection Radius** -The root protection radius from the stem of the tree calculated in line with the recommendations set out in BS5837:2012.



Sequential Reference No.	Species	Height (m)	Stem Diameter (mm)	Branch Spread (m)				Canopy Clearance (m)	Life Stage	Physiological Condition	Structural Condition	Comments / Notes	Management Recommendations (Priority)	Estimated Remaining Contribution (Years)	Category Grading	Root Protection Radius (m)
				North	East	South	West									
T377	English oak (Quercus robur)	14	# 800	8	8	8	8	N/A	Mature	Fair	Poor	Access to inspect base - Restricted / obscured Ivy or climbing plant Base / stems obscured - Vegetation Deadwood - Major Growing out of hedge. Multiple large failures. Smothered in ivy.	No Work Recommended	10+	C1	0
G378	Common ash (Fraxinus excelsior)	7	150	2	2	2	2	N/A	Mature	Fair	Fair	Self seeded ash next to buildings. Not suitable for retention.	No Work Recommended	<10	U	0
G379	Common ash (Fraxinus excelsior) Goat willow (Salix caprea) Elder (Sambucus nigra)	13	# 300	2	2	2	2	N/A	Mature	Fair	Fair	Unmanaged group around buildings. Unsuitable for retention in current format.	No Work Recommended	<10	U	0
T380	Common ash (Fraxinus excelsior)	12	590	5	5	5	5	N/A	Mature	Fair	Fair	Access to inspect base - Restricted / obscured Ivy or climbing plant Base / stems obscured - Vegetation Deadwood - Major Growing out of bramble. Smother in ivy, unable to inspect fully. Leaning stem.	No Work Recommended	10+	C1	0
H381	Common hawthorn (Crataegus monogyna) Bramble sp. (Rubus sp.)	1.5	100	1	1	1	1	N/A	Mature	Fair	Fair	Hedgerow - Maintained Gappy and sparse	No Work Recommended	<10	U	0
T382	Common ash (Fraxinus excelsior)	12	# 340	6	6	6	6	N/A	Mature	Fair	Fair	Access to inspect base - Restricted / obscured Ivy or climbing plant Base / stems obscured - Vegetation Deadwood - Major In private garden. Flail damage over field.	No Work Recommended	10+	C1	0
T383	Common ash (Fraxinus excelsior)	9	# 300	3	3	3	3	N/A	Early Mature	Poor	Fair	Access to inspect base - Restricted / obscured Ivy or climbing plant Base / stems obscured - Vegetation Deadwood - Major Growing out of hedge. Dying back.	No Work Recommended	<10	U	0
H384	Common hawthorn (Crataegus monogyna) Bramble sp. (Rubus sp.) Elder (Sambucus nigra)	1.5	100	1	1	1	1	N/A	Mature	Fair	Fair	Hedgerow - Maintained	No Work Recommended	10+	C2	0
H385	Common hawthorn (Crataegus monogyna) Bramble sp. (Rubus sp.) Elder (Sambucus nigra)	1.5	100	1	1	1	1	N/A	Mature	Fair	Fair	Hedgerow - Maintained	No Work Recommended	10+	C2	0
H386	Common hawthorn (Crataegus monogyna) Bramble sp. (Rubus sp.)	1.5	100	1	1	1	1	N/A	Mature	Fair	Fair	Hedgerow - Maintained Gappy and sparse	No Work Recommended	<10	U	0
H387	Common hawthorn (Crataegus monogyna) Bramble sp. (Rubus sp.) Elder (Sambucus nigra)	1.5	100	1	1	1	1	N/A	Mature	Fair	Fair	Hedgerow - Maintained	No Work Recommended	10+	C2	0
T388	Common ash (Fraxinus excelsior)	11	610	4	4	3	4	N/A	Mature	Poor	Poor	Decay - Major Decay - Open cavity / cavities Deadwood - Major Hollow tree. Large cavities at base. Dieback in crown.	No Work Recommended	<10	U	0
T389	Common ash (Fraxinus excelsior)	15	710	6	5	6	5	N/A	Mature	Fair	Fair	Deadwood - Major Failure wounds in stem (minor).	No Work Recommended	20+	B1	0
T390	Common ash (Fraxinus excelsior)	11	540	5	4	5	4	N/A	Mature	Fair	Fair	Weak fork / branch union with included bark Decay - Open cavity / cavities Deadwood - Major Internal crack suspected. Longitudinal crack at base with cavity. Seam runs up tree.	No Work Recommended	<10	U	0

**Sequential Reference Number** -T - Individual specimen; G - Group. Trees that form cohesive arboricultural features either aerodynamically, visually or culturally; H - Linear group of specimens that form a hedge or boundary; W - A larger group or area of trees that should be regarded as a single woodland unit.  
**Species** -Common English names are used wherever possible for simplicity.  
**Height** -An approximation of height (in metres) is provided for the highest point of the tree.  
**Stem Diameter** -This is the measurement of stem diameter in millimetres taken in accordance with Annex C of BS5837:2012.  
**Branch Spread** -This is taken at four cardinal points, with a stated value in metres to enable an accurate representation of the crown, as shown on Plan EDP 1.  
**Canopy Clearance** -An approximation of height (in metres) of crown clearance above adjacent ground level.  
**Life Stage** -There are five classes to which trees are assigned: Young; Early Mature; Mature; Over Mature; Ancient; Dead.

**Physiological Condition** -An indication of the tree's physiological condition is represented and classed as good, fair, poor or dead, this is informed by the following: Canopy Density: It should be taken that, unless otherwise stated with each individual entry, the canopy density of the trees is typical of the species; and Leaf Size and Colouration: It should be taken that, unless otherwise stated with each individual entry, leaf size and colouration is typical of the species.  
**Structural Condition** -Additional notes are provided giving details of the tree's structural condition. This is informed by "the presence of any decay and physical defect".  
**Management Recommendations** -These are made on the basis of optimising the life expectancy of site trees, given their current situation and that which may result from the development proposals. The survey process pays particular attention to implications for life and/or property; defects recorded under the structural condition have the necessary mitigation measures proposed within this section of the schedule.

**Tree Works Priority Codes** -Priority codes from 1 to 3 have been given for trees requiring work. The definition of the codes used is as follows: Priority 1: Work that should be undertaken urgently due to the identification of a potential hazard; Priority 2: Work that should be undertaken prior to any works commencing on site; and Priority 3: Work that should be undertaken following the completion of the development.  
**Estimated Remaining Contribution** -The definitions of the terms used are as follows and describe the estimated length of time (in years) over which the tree can be expected to make a safe contribution to local amenity: Less than 10; 10+; 20+; and 40+.  
**Category Grading** -Trees have been assigned 'U' or Category Grading 'A' to 'C' in accordance with the Cascade Chart given in BS5837:2012.  
**Root Protection Radius** -The root protection radius from the stem of the tree calculated in line with the recommendations set out in BS5837:2012.



Sequential Reference No.	Species	Height (m)	Stem Diameter (mm)	Branch Spread (m)				Canopy Clearance (m)	Life Stage	Physiological Condition	Structural Condition	Comments / Notes	Management Recommendations (Priority)	Estimated Remaining Contribution (Years)	Category Grading	Root Protection Radius (m)
				North	East	South	West									
T391	English oak (Quercus robur)	13	840	9	9	9	9	N/A	Mature	Fair	Fair	Root damage - Stock Bark wound - Physical damage or vandalism Epicormic growth - Bole / principal stems Deadwood - Major Wound at 0.5m. Intact heartwood.	No Work Recommended	20+	B1	0
T392	Common ash (Fraxinus excelsior)	13	540	8	6	8	6	N/A	Mature	Poor	Fair	Bark wound - Stock Deadwood - Major Dying back.	No Work Recommended	10+	C1	0
T393	Common ash (Fraxinus excelsior)	13	840	4	4	4	4	N/A	Mature	Poor	Poor	Hollow trunk - Open cavity Deadwood - Major Hollow tree. Dying back.	No Work Recommended	<10	U	0
H394	Common hawthorn (Crataegus monogyna)	6	100	1	1	1	1	N/A	Mature	Fair	Fair	Hedgerow - Neglected / overgrown	No Work Recommended	10+	C2	0
G395	Common ash (Fraxinus excelsior) English oak (Quercus robur)	16	# 800	2	2	2	2	N/A	Mature	Fair	Fair	Access to inspect base - Restricted / obscured Ivy or climbing plant Base / stems obscured - Vegetation Epicormic growth - Bole / principal stems Hedgerow - Neglected / overgrown Growing out of hedge.	No Work Recommended	20+	B2	0
T396	English oak (Quercus robur)	15	870	9	9	9	9	N/A	Mature	Fair	Fair	Bark wound - Stock Epicormic growth - Bole / principal stems Deadwood - Major	No Work Recommended	20+	B1	0
T397	Common ash (Fraxinus excelsior)	16	740	6	7	6	4	N/A	Mature	Fair	Poor	Access to inspect base - Restricted / obscured Base / stems obscured - Vegetation Deadwood - Major Major historic failure points. Multiple woodpecker holes at 5m. Bracket attachment points at 5m. Innotus bracket under tree.	No Work Recommended	<10	U	0
H398	Blackthorn (Prunus spinosa) Bramble sp. (Rubus sp.) Elder (Sambucus nigra)	2	100	1	1	1	1	N/A	Mature	Fair	Fair	Epicormic growth - Bole / principal stems Hedgerow - Maintained	No Work Recommended	10+	C2	0
H399	Blackthorn (Prunus spinosa) Bramble sp. (Rubus sp.) Elder (Sambucus nigra)	2	100	1	1	1	1	N/A	Mature	Fair	Fair	Epicormic growth - Bole / principal stems Hedgerow - Maintained	No Work Recommended	10+	C2	0
W400	Silver birch (Betula pendula) Common hawthorn (Crataegus monogyna) Common ash (Fraxinus excelsior) English oak (Quercus robur)	16	300	2	2	2	2	N/A	Mature	Fair	Fair	Ash and oak woodland with hawthorn understorey. Birch on boundaries	No Work Recommended	40+	A2	0
W401	Silver birch (Betula pendula) Common hawthorn (Crataegus monogyna) Common ash (Fraxinus excelsior) Poplar sp. (Populus sp.) English oak (Quercus robur)	16	300	2	2	2	2	N/A	Mature	Fair	Fair	Surveyed from distance. Mixed deciduous woodland group on roundabout.	No Work Recommended	40+	A2	0
W402	Silver birch (Betula pendula) Atlas cedar (Cedrus atlantica) Deodar cedar (Cedrus deodara) Common hawthorn (Crataegus monogyna) Common ash (Fraxinus excelsior) English oak (Quercus robur)	16	300	2	2	2	2	N/A	Mature	Fair	Fair	Surveyed from distance. Mixed deciduous woodland group on roundabout.	No Work Recommended	40+	A2	0

**Sequential Reference Number** - T - Individual specimen; G - Group. Trees that form cohesive arboricultural features either aerodynamically, visually or culturally; H - Linear group of specimens that form a hedge or boundary; W - A larger group or area of trees that should be regarded as a single woodland unit.

**Species** - Common English names are used wherever possible for simplicity.

**Height** - An approximation of height (in metres) is provided for the highest point of the tree.

**Stem Diameter** - This is the measurement of stem diameter in millimetres taken in accordance with Annex C of BS5837:2012.

**Branch Spread** - This is taken at four cardinal points, with a stated value in metres to enable an accurate representation of the crown, as shown on Plan EDP 1.

**Canopy Clearance** - An approximation of height (in metres) of crown clearance above adjacent ground level.

**Life Stage** - There are five classes to which trees are assigned: Young; Early Mature; Mature; Over Mature; Ancient; Dead.

**Physiological Condition** - An indication of the tree's physiological condition is represented and classed as good, fair, poor or dead, this is informed by the following: Canopy Density: It should be taken that, unless otherwise stated with each individual entry, the canopy density of the trees is typical of the species; and Leaf Size and Colouration: It should be taken that, unless otherwise stated with each individual entry, leaf size and colouration is typical of the species.

**Structural Condition** - Additional notes are provided giving details of the tree's structural condition. This is informed by "the presence of any decay and physical defect".

**Management Recommendations** - These are made on the basis of optimising the life expectancy of site trees, given their current situation and that which may result from the development proposals. The survey process pays particular attention to implications for life and/or property; defects recorded under the structural condition have the necessary mitigation measures proposed within this section of the schedule.

**Tree Works Priority Codes** - Priority codes from 1 to 3 have been given for trees requiring work. The definition of the codes used is as follows: Priority 1: Work that should be undertaken urgently due to the identification of a potential hazard; Priority 2: Work that should be undertaken prior to any works commencing on site; and Priority 3: Work that should be undertaken following the completion of the development.

**Estimated Remaining Contribution** - The definitions of the terms used are as follows and describe the estimated length of time (in years) over which the tree can be expected to make a safe contribution to local amenity: Less than 10; 10+; 20+; and 40+.

**Category Grading** - Trees have been assigned 'U' or Category Grading 'A' to 'C' in accordance with the Cascade Chart given in BS5837:2012.

**Root Protection Radius** - The root protection radius from the stem of the tree calculated in line with the recommendations set out in BS5837:2012.



Sequential Reference No.	Species	Height (m)	Stem Diameter (mm)	Branch Spread (m)				Canopy Clearance (m)	Life Stage	Physiological Condition	Structural Condition	Comments / Notes	Management Recommendations (Priority)	Estimated Remaining Contribution (Years)	Category Grading	Root Protection Radius (m)
				North	East	South	West									
W403	Silver birch (Betula pendula) Common hazel (Corylus avellana) Common hawthorn (Crataegus monogyna) Common ash (Fraxinus excelsior) Aspen (Populus tremula) English oak (Quercus robur) Goat willow (Salix caprea)	16	300	2	2	2	2	N/A	Mature	Fair	Fair	Burbage common woods.	No Work Recommended	40+	A2	0
T404	English oak (Quercus robur)	16	# 600	7	7	7	7	N/A	Mature	Poor	Poor	Access to inspect base - Restricted / obscured Base / stems obscured - Vegetation Deadwood - Major Dying oak in hedgerow.	No Work Recommended	<10	U	0
G405	Silver birch (Betula pendula) Common hawthorn (Crataegus monogyna) Common ash (Fraxinus excelsior) English oak (Quercus robur) Elm sp. (Ulmus sp.)	16	300	2	2	2	2	N/A	Mature	Fair	Fair	Tall roadside trees.	No Work Recommended	20+	B2	0
G406	Field maple (Acer campestre) Silver birch (Betula pendula) Common hawthorn (Crataegus monogyna) Common ash (Fraxinus excelsior) English oak (Quercus robur)	10	300	2	2	2	2	N/A	Mature	Fair	Fair	Roadside boundary trees. Unmaintained.	No Work Recommended	10+	C2	0
G407	Silver birch (Betula pendula)	14	300	2	2	2	2	N/A	Mature	Fair	Fair	Amenity planting on roadside.	No Work Recommended	20+	B2	0
G408	Sycamore (Acer pseudoplatanus) Silver birch (Betula pendula) English oak (Quercus robur)	14	300	2	2	2	2	N/A	Mature	Fair	Fair	Tall trees on roadside.	No Work Recommended	20+	B2	0
G409	Silver birch (Betula pendula) Prunus sp. (Prunus sp.)	14	300	2	2	2	2	N/A	Mature	Fair	Fair	Amenity planting on roadside.	No Work Recommended	20+	B2	0
G410	Silver birch (Betula pendula) Common ash (Fraxinus excelsior) English oak (Quercus robur)	14	300	2	2	2	2	N/A	Mature	Fair	Fair	Amenity planting on roadside.	No Work Recommended	20+	B2	0
G411	Silver birch (Betula pendula) Common ash (Fraxinus excelsior)	14	300	2	2	2	2	N/A	Mature	Fair	Fair	Amenity planting on roadside.	No Work Recommended	20+	B2	0
G412	Silver birch (Betula pendula) Common hawthorn (Crataegus monogyna) English oak (Quercus robur)	12	200	2	2	2	2	N/A	Mature	Fair	Fair	Hedgerow - Neglected / overgrown Tall screen on roadside.	No Work Recommended	10+	C2	0
G413	Silver birch (Betula pendula) Common ash (Fraxinus excelsior) English oak (Quercus robur) Rowan (Sorbus aucuparia)	12	200	2	2	2	2	N/A	Early Mature	Fair	Fair	Hedgerow - Neglected / overgrown Sparse planting on motorway embankment. Surveyed from distance.	No Work Recommended	20+	B2	0
H414	Common hawthorn (Crataegus monogyna) Elder (Sambucus nigra)	1.5	100	1	1	1	1	N/A	Mature	Fair	Fair	Hedgerow - Maintained	No Work Recommended	10+	C2	0
H415	Common hawthorn (Crataegus monogyna) Elder (Sambucus nigra)	1.5	100	1	1	1	1	N/A	Mature	Fair	Fair	Hedgerow - Maintained	No Work Recommended	10+	C2	0

**Sequential Reference Number** -T - Individual specimen; G - Group. Trees that form cohesive arboricultural features either aerodynamically, visually or culturally; H - Linear group of specimens that form a hedge or boundary; W - A larger group or area of trees that should be regarded as a single woodland unit.  
**Species** -Common English names are used wherever possible for simplicity.  
**Height** -An approximation of height (in metres) is provided for the highest point of the tree.  
**Stem Diameter** -This is the measurement of stem diameter in millimetres taken in accordance with Annex C of BS5837:2012.  
**Branch Spread** -This is taken at four cardinal points, with a stated value in metres to enable an accurate representation of the crown, as shown on Plan EDP 1.  
**Canopy Clearance** -An approximation of height (in metres) of crown clearance above adjacent ground level.  
**Life Stage** -There are five classes to which trees are assigned: Young; Early Mature; Mature; Over Mature; Ancient; Dead.

**Physiological Condition** -An indication of the tree's physiological condition is represented and classed as good, fair, poor or dead, this is informed by the following: Canopy Density: It should be taken that, unless otherwise stated with each individual entry, the canopy density of the trees is typical of the species; and Leaf Size and Colouration: It should be taken that, unless otherwise stated with each individual entry, leaf size and colouration is typical of the species.  
**Structural Condition** -Additional notes are provided giving details of the tree's structural condition. This is informed by "the presence of any decay and physical defect".  
**Management Recommendations** -These are made on the basis of optimising the life expectancy of site trees, given their current situation and that which may result from the development proposals. The survey process pays particular attention to implications for life and/or property; defects recorded under the structural condition have the necessary mitigation measures proposed within this section of the schedule.

**Tree Works Priority Codes** -Priority codes from 1 to 3 have been given for trees requiring work. The definition of the codes used is as follows: Priority 1: Work that should be undertaken urgently due to the identification of a potential hazard; Priority 2: Work that should be undertaken prior to any works commencing on site; and Priority 3: Work that should be undertaken following the completion of the development.  
**Estimated Remaining Contribution** -The definitions of the terms used are as follows and describe the estimated length of time (in years) over which the tree can be expected to make a safe contribution to local amenity: Less than 10; 10+; 20+; and 40+.  
**Category Grading** -Trees have been assigned 'U' or Category Grading 'A' to 'C' in accordance with the Cascade Chart given in BS5837:2012.  
**Root Protection Radius** -The root protection radius from the stem of the tree calculated in line with the recommendations set out in BS5837:2012.



Sequential Reference No.	Species	Height (m)	Stem Diameter (mm)	Branch Spread (m)				Canopy Clearance (m)	Life Stage	Physiological Condition	Structural Condition	Comments / Notes	Management Recommendations (Priority)	Estimated Remaining Contribution (Years)	Category Grading	Root Protection Radius (m)
				North	East	South	West									
H416	Common hawthorn (Crataegus monogyna) Elder (Sambucus nigra)	1.5	100	1	1	1	1	N/A	Mature	Fair	Fair	Hedgerow - Maintained	No Work Recommended	10+	C2	0
G417	Field maple (Acer campestre) Sycamore (Acer pseudoplatanus)	12	# 300	2	2	2	2	N/A	Mature	Fair	Fair	Access to inspect base - Restricted / obscured Base / stems obscured - Vegetation Growing out of hedge.	No Work Recommended	10+	C2	0
H418	Field maple (Acer campestre) Common hawthorn (Crataegus monogyna) Common ash (Fraxinus excelsior)	7	100	1	1	1	1	N/A	Mature	Fair	Fair	Hedgerow - Neglected / overgrown	No Work Recommended	10+	C2	0
H419	Sycamore (Acer pseudoplatanus) Common hawthorn (Crataegus monogyna) Common ash (Fraxinus excelsior)	12	100	1	1	1	1	N/A	Mature	Fair	Fair	Access to inspect base - Restricted / obscured Base / stems obscured - Vegetation Hedgerow - Neglected / overgrown Hawthorn hedge with ash and sycamore growing in it.	No Work Recommended	10+	C2	0
H420	Common hawthorn (Crataegus monogyna) Common ash (Fraxinus excelsior)	12	100	1	1	1	1	N/A	Mature	Fair	Fair	Access to inspect base - Restricted / obscured Base / stems obscured - Vegetation Hedgerow - Neglected / overgrown Hawthorn hedge with ash growing in it.	No Work Recommended	10+	C2	0
H421	Field maple (Acer campestre) Common hawthorn (Crataegus monogyna) Common ash (Fraxinus excelsior)	8	100	1	1	1	1	N/A	Mature	Fair	Fair	Access to inspect base - Not possible Hedgerow - Neglected / overgrown Tall screen on motorway embankment. Surveyed from distance.	No Work Recommended	10+	C2	0
G422	Field maple (Acer campestre) Common hawthorn (Crataegus monogyna) Common ash (Fraxinus excelsior)	6	100	2	2	2	2	N/A	Early Mature	Fair	Fair	Access to inspect base - Not possible Hedgerow - Neglected / overgrown Sparse planting on roundabout. Surveyed from distance.	No Work Recommended	20+	B2	0
H423	Field maple (Acer campestre) Common hawthorn (Crataegus monogyna) Common ash (Fraxinus excelsior) English oak (Quercus robur)	6	100	1	1	1	1	N/A	Early Mature	Fair	Fair	Access to inspect base - Not possible Hedgerow - Neglected / overgrown Tall screen on motorway embankment. Surveyed from distance.	No Work Recommended	10+	C2	0
G424	Common hawthorn (Crataegus monogyna) Common ash (Fraxinus excelsior) English oak (Quercus robur)	6	100	2	2	2	2	N/A	Early Mature	Fair	Fair	Access to inspect base - Not possible Sparse planting on sliproad embankment.	No Work Recommended	10+	C2	0
G425	Common hawthorn (Crataegus monogyna) Common ash (Fraxinus excelsior) English oak (Quercus robur)	6	100	2	2	2	2	N/A	Early Mature	Fair	Fair	Access to inspect base - Not possible Surveyed from distance. Mixed deciduous planting adjacent to motorway.	No Work Recommended	10+	C2	0
H426	Field maple (Acer campestre) Common hawthorn (Crataegus monogyna)	6	100	1	1	1	1	N/A	Mature	Fair	Fair	Access to inspect base - Not possible Hedgerow - Neglected / overgrown Surveyed from distance. On motorway embankment.	No Work Recommended	10+	C2	0

**Sequential Reference Number** -T - Individual specimen; G - Group. Trees that form cohesive arboricultural features either aerodynamically, visually or culturally; H - Linear group of specimens that form a hedge or boundary; W - A larger group or area of trees that should be regarded as a single woodland unit.  
**Species** -Common English names are used wherever possible for simplicity.  
**Height** -An approximation of height (in metres) is provided for the highest point of the tree.  
**Stem Diameter** -This is the measurement of stem diameter in millimetres taken in accordance with Annex C of BS5837:2012.  
**Branch Spread** -This is taken at four cardinal points, with a stated value in metres to enable an accurate representation of the crown, as shown on Plan EDP 1.  
**Canopy Clearance** -An approximation of height (in metres) of crown clearance above adjacent ground level.  
**Life Stage** -There are five classes to which trees are assigned: Young; Early Mature; Mature; Over Mature; Ancient; Dead.

**Physiological Condition** -An indication of the tree's physiological condition is represented and classed as good, fair, poor or dead, this is informed by the following: Canopy Density: It should be taken that, unless otherwise stated with each individual entry, the canopy density of the trees is typical of the species; and Leaf Size and Colouration: It should be taken that, unless otherwise stated with each individual entry, leaf size and colouration is typical of the species.  
**Structural Condition** -Additional notes are provided giving details of the tree's structural condition. This is informed by "the presence of any decay and physical defect".  
**Management Recommendations** -These are made on the basis of optimising the life expectancy of site trees, given their current situation and that which may result from the development proposals. The survey process pays particular attention to implications for life and/or property; defects recorded under the structural condition have the necessary mitigation measures proposed within this section of the schedule.

**Tree Works Priority Codes** -Priority codes from 1 to 3 have been given for trees requiring work. The definition of the codes used is as follows: Priority 1: Work that should be undertaken urgently due to the identification of a potential hazard; Priority 2: Work that should be undertaken prior to any works commencing on site; and Priority 3: Work that should be undertaken following the completion of the development.  
**Estimated Remaining Contribution** -The definitions of the terms used are as follows and describe the estimated length of time (in years) over which the tree can be expected to make a safe contribution to local amenity: Less than 10; 10+; 20+; and 40+.  
**Category Grading** -Trees have been assigned 'U' or Category Grading 'A' to 'C' in accordance with the Cascade Chart given in BS5837:2012.  
**Root Protection Radius** -The root protection radius from the stem of the tree calculated in line with the recommendations set out in BS5837:2012.



Sequential Reference No.	Species	Height (m)	Stem Diameter (mm)	Branch Spread (m)				Canopy Clearance (m)	Life Stage	Physiological Condition	Structural Condition	Comments / Notes	Management Recommendations (Priority)	Estimated Remaining Contribution (Years)	Category Grading	Root Protection Radius (m)
				North	East	South	West									
G427	Field maple (Acer campestre) Common ash (Fraxinus excelsior) English oak (Quercus robur)	12	100	2	2	2	2	N/A	Mature	Fair	Fair	Access to inspect base - Not possible Surveyed from distance. Tall trees on motorway embankment.	No Work Recommended	20+	B2	0
G428	Field maple (Acer campestre) English oak (Quercus robur)	12	100	2	2	2	2	N/A	Mature	Fair	Fair	Access to inspect base - Not possible Surveyed from distance. Tall trees on motorway embankment.	No Work Recommended	20+	B2	0
G429	Field maple (Acer campestre) Common ash (Fraxinus excelsior) Lime sp. (Tilia sp.)	12	100	2	2	2	2	N/A	Mature	Fair	Fair	Access to inspect base - Not possible Surveyed from distance. Tall trees on motorway embankment.	No Work Recommended	20+	B2	0
G430	Field maple (Acer campestre) Common hawthorn (Crataegus monogyna) Common ash (Fraxinus excelsior)	10	100	2	2	2	2	N/A	Mature	Fair	Fair	Access to inspect base - Not possible Dense group on roadside.	No Work Recommended	10+	C2	0
G431	Field maple (Acer campestre) Common hawthorn (Crataegus monogyna) Common ash (Fraxinus excelsior) Elder (Sambucus nigra)	10	100	2	2	2	2	N/A	Mature	Fair	Fair	Access to inspect base - Not possible Dense group on roadside.	No Work Recommended	10+	C2	0
G432	Field maple (Acer campestre) Common hawthorn (Crataegus monogyna) Common ash (Fraxinus excelsior) Elder (Sambucus nigra)	10	100	2	2	2	2	N/A	Mature	Fair	Fair	Access to inspect base - Not possible Surveyed from distance. Sarse group on motorway embankment.	No Work Recommended	10+	C2	0
G433	Field maple (Acer campestre) Sycamore (Acer pseudoplatanus) Common hawthorn (Crataegus monogyna)	12	100	2	2	2	2	N/A	Mature	Fair	Fair	Access to inspect base - Not possible Surveyed from distance. Dense group with strong cohesion on motorway embankment.	No Work Recommended	20+	B2	0
G434	Field maple (Acer campestre) Sycamore (Acer pseudoplatanus) Common hawthorn (Crataegus monogyna) Common ash (Fraxinus excelsior)	12	100	2	2	2	2	N/A	Mature	Fair	Fair	Access to inspect base - Not possible Dense group with strong cohesion on roadside.	No Work Recommended	20+	B2	0
G435	Field maple (Acer campestre) Sycamore (Acer pseudoplatanus) Common hawthorn (Crataegus monogyna) Common ash (Fraxinus excelsior)	12	100	2	2	2	2	N/A	Mature	Fair	Fair	Access to inspect base - Not possible Dense group with strong cohesion on roadside.	No Work Recommended	20+	B2	0

**Sequential Reference Number** -T - Individual specimen; G - Group. Trees that form cohesive arboricultural features either aerodynamically, visually or culturally; H - Linear group of specimens that form a hedge or boundary; W - A larger group or area of trees that should be regarded as a single woodland unit.

**Species** -Common English names are used wherever possible for simplicity.

**Height** -An approximation of height (in metres) is provided for the highest point of the tree.

**Stem Diameter** -This is the measurement of stem diameter in millimetres taken in accordance with Annex C of BS5837:2012.

**Branch Spread** -This is taken at four cardinal points, with a stated value in metres to enable an accurate representation of the crown, as shown on Plan EDP 1.

**Canopy Clearance** -An approximation of height (in metres) of crown clearance above adjacent ground level.

**Life Stage** -There are five classes to which trees are assigned: Young; Early Mature; Mature; Over Mature; Ancient; Dead.

**Physiological Condition** -An indication of the tree's physiological condition is represented and classed as good, fair, poor or dead, this is informed by the following: Canopy Density: It should be taken that, unless otherwise stated with each individual entry, the canopy density of the trees is typical of the species; and Leaf Size and Colouration: It should be taken that, unless otherwise stated with each individual entry, leaf size and colouration is typical of the species.

**Structural Condition** -Additional notes are provided giving details of the tree's structural condition. This is informed by "the presence of any decay and physical defect".

**Management Recommendations** -These are made on the basis of optimising the life expectancy of site trees, given their current situation and that which may result from the development proposals. The survey process pays particular attention to implications for life and/or property; defects recorded under the structural condition have the necessary mitigation measures proposed within this section of the schedule.

**Tree Works Priority Codes** -Priority codes from 1 to 3 have been given for trees requiring work. The definition of the codes used is as follows: Priority 1: Work that should be undertaken urgently due to the identification of a potential hazard; Priority 2: Work that should be undertaken prior to any works commencing on site; and Priority 3: Work that should be undertaken following the completion of the development.

**Estimated Remaining Contribution** -The definitions of the terms used are as follows and describe the estimated length of time (in years) over which the tree can be expected to make a safe contribution to local amenity: Less than 10; 10+; 20+; and 40+.

**Category Grading** -Trees have been assigned 'U' or Category Grading 'A' to 'C' in accordance with the Cascade Chart given in BS5837:2012.

**Root Protection Radius** -The root protection radius from the stem of the tree calculated in line with the recommendations set out in BS5837:2012.



Sequential Reference No.	Species	Height (m)	Stem Diameter (mm)	Branch Spread (m)				Canopy Clearance (m)	Life Stage	Physiological Condition	Structural Condition	Comments / Notes	Management Recommendations (Priority)	Estimated Remaining Contribution (Years)	Category Grading	Root Protection Radius (m)
				North	East	South	West									
G436	Sycamore (Acer pseudoplatanus) Common hawthorn (Crataegus monogyna)	12	100	2	2	2	2	N/A	Mature	Fair	Fair	On railway embankment.	No Work Recommended	10+	C2	0
G437	Sycamore (Acer pseudoplatanus) Common hawthorn (Crataegus monogyna)	12	100	2	2	2	2	N/A	Mature	Fair	Fair	On railway embankment.	No Work Recommended	10+	C2	0
H438	Common hawthorn (Crataegus monogyna)	1.5	100	1	1	1	1	N/A	Mature	Fair	Fair	Hedgerow - Maintained	No Work Recommended	10+	C2	0
H439	Common hawthorn (Crataegus monogyna)	1.5	100	1	1	1	1	N/A	Mature	Fair	Fair	Hedgerow - Maintained	No Work Recommended	10+	C2	0
H440	Common hawthorn (Crataegus monogyna)	1.5	100	1	1	1	1	N/A	Mature	Fair	Fair	Hedgerow - Maintained	No Work Recommended	10+	C2	0
H441	Common hawthorn (Crataegus monogyna)	1.5	100	1	1	1	1	N/A	Mature	Fair	Fair	Hedgerow - Maintained	No Work Recommended	10+	C2	0
H442	Common hawthorn (Crataegus monogyna)	1.5	100	1	1	1	1	N/A	Mature	Fair	Fair	Hedgerow - Maintained	No Work Recommended	10+	C2	0
G443	Dogwood sp. (Cornus sp.) Common hazel (Corylus avellana) Common hawthorn (Crataegus monogyna)	6	100	2	2	2	2	N/A	Mature	Fair	Fair	Unmaintained group.	No Work Recommended	10+	C2	0
T444	Common ash (Fraxinus excelsior)	8	# 250	3	3	3	3	N/A	Early Mature	Poor	Fair	Access to inspect base - Restricted / obscured Base / stems obscured - Vegetation Deadwood - Minor Growing out of hedgerow.	No Work Recommended	10+	C1	0
T445	Horse chestnut (Aesculus hippocastanum)	8	# 250	3	3	3	3	N/A	Early Mature	Poor	Fair	Access to inspect base - Restricted / obscured Base / stems obscured - Vegetation Deadwood - Minor Form - Low canopy vehicle damage Growing out of hedgerow.	No Work Recommended	10+	C1	0
T446	Common ash (Fraxinus excelsior)	10	# 300	4	4	4	4	N/A	Early Mature	Poor	Fair	Access to inspect base - Restricted / obscured Bark wound - Minor Base / stems obscured - Vegetation Deadwood - Minor Form - Low canopy vehicle damage Growing out of hedgerow.	No Work Recommended	10+	C1	0
T447	Horse chestnut (Aesculus hippocastanum)	7	# 300	3	3	3	3	N/A	Early Mature	Poor	Fair	Access to inspect base - Restricted / obscured Base / stems obscured - Vegetation Deadwood - Minor Form - Low canopy vehicle damage Growing out of hedgerow.	No Work Recommended	10+	C1	0
T448	Horse chestnut (Aesculus hippocastanum)	10	# 300	4	4	4	4	N/A	Early Mature	Fair	Fair	Access to inspect base - Restricted / obscured Bark wound - Minor Base / stems obscured - Vegetation Deadwood - Minor Form - Low canopy vehicle damage Growing out of hedgerow.	No Work Recommended	10+	C1	0
T449	Horse chestnut (Aesculus hippocastanum)	5	# 250	3	3	3	3	N/A	Early Mature	Fair	Poor	Access to inspect base - Restricted / obscured Base / stems obscured - Vegetation Deadwood - Minor Form - Low canopy vehicle damage Growing out of hedgerow. Top has failed.	No Work Recommended	<10	U	0

**Sequential Reference Number** -T - Individual specimen; G - Group. Trees that form cohesive arboricultural features either aerodynamically, visually or culturally; H - Linear group of specimens that form a hedge or boundary; W - A larger group or area of trees that should be regarded as a single woodland unit.  
**Species** -Common English names are used wherever possible for simplicity.  
**Height** -An approximation of height (in metres) is provided for the highest point of the tree.  
**Stem Diameter** -This is the measurement of stem diameter in millimetres taken in accordance with Annex C of BS5837:2012.  
**Branch Spread** -This is taken at four cardinal points, with a stated value in metres to enable an accurate representation of the crown, as shown on Plan EDP 1.  
**Canopy Clearance** -An approximation of height (in metres) of crown clearance above adjacent ground level.  
**Life Stage** -There are five classes to which trees are assigned: Young; Early Mature; Mature; Over Mature; Ancient; Dead.

**Physiological Condition** -An indication of the tree's physiological condition is represented and classed as good, fair, poor or dead, this is informed by the following: Canopy Density: It should be taken that, unless otherwise stated with each individual entry, the canopy density of the trees is typical of the species; and Leaf Size and Colouration: It should be taken that, unless otherwise stated with each individual entry, leaf size and colouration is typical of the species.  
**Structural Condition** -Additional notes are provided giving details of the tree's structural condition. This is informed by "the presence of any decay and physical defect".  
**Management Recommendations** -These are made on the basis of optimising the life expectancy of site trees, given their current situation and that which may result from the development proposals. The survey process pays particular attention to implications for life and/or property; defects recorded under the structural condition have the necessary mitigation measures proposed within this section of the schedule.

**Tree Works Priority Codes** -Priority codes from 1 to 3 have been given for trees requiring work. The definition of the codes used is as follows: Priority 1: Work that should be undertaken urgently due to the identification of a potential hazard; Priority 2: Work that should be undertaken prior to any works commencing on site; and Priority 3: Work that should be undertaken following the completion of the development.  
**Estimated Remaining Contribution** -The definitions of the terms used are as follows and describe the estimated length of time (in years) over which the tree can be expected to make a safe contribution to local amenity: Less than 10; 10+; 20+; and 40+.  
**Category Grading** -Trees have been assigned 'U' or Category Grading 'A' to 'C' in accordance with the Cascade Chart given in BS5837:2012.  
**Root Protection Radius** -The root protection radius from the stem of the tree calculated in line with the recommendations set out in BS5837:2012.



Sequential Reference No.	Species	Height (m)	Stem Diameter (mm)	Branch Spread (m)				Canopy Clearance (m)	Life Stage	Physiological Condition	Structural Condition	Comments / Notes	Management Recommendations (Priority)	Estimated Remaining Contribution (Years)	Category Grading	Root Protection Radius (m)
				North	East	South	West									
T450	Common ash (Fraxinus excelsior)	10	# 300	4	4	4	4	N/A	Early Mature	Poor	Fair	Access to inspect base - Restricted / obscured Base / stems obscured - Vegetation Deadwood - Minor Form - Low canopy vehicle damage Growing out of hedgerow. Sparse crown.	No Work Recommended	10+	C1	0
T451	Horse chestnut (Aesculus hippocastanum)	6	# 250	3	3	3	3	N/A	Early Mature	Poor	Fair	Access to inspect base - Restricted / obscured Bark wound - Minor Base / stems obscured - Vegetation Deadwood - Minor Form - Low canopy vehicle damage Growing out of hedgerow. Top has died back.	No Work Recommended	<10	U	0
T452	Horse chestnut (Aesculus hippocastanum)	12	340	5	5	5	5	2	Early Mature	Poor	Fair	Bark wound - Minor Deadwood - Minor Form - Low canopy vehicle damage	No Work Recommended	<10	U	0
H453	Sycamore (Acer pseudoplatanus) Common hawthorn (Crataegus monogyna) Common ash (Fraxinus excelsior) Prunus sp. (Prunus sp.)	5	100	1	1	1	1	N/A	Mature	Fair	Fair	Hedgerow - Neglected / overgrown Dense unmanaged vegetation.	No Work Recommended	10+	C2	0
T454	Silver maple (Acer saccharinum)	12	# 300	4	3	3	3	2	Early Mature	Fair	Fair	Access to inspect base - Restricted / obscured Ivy or climbing plant Base / stems obscured - Vegetation	No Work Recommended	20+	B1	0
G455	Pine sp. (Pinus sp.)	16	300	2	2	2	2	N/A	Mature	Fair	Fair	Access to inspect base - Not possible In private garden. High amenity.	No Work Recommended	20+	B2	0
T456	Silver birch (Betula pendula)	10	# 300	3	3	3	3	2	Early Mature	Fair	Fair	Access to inspect base - Not possible Access to inspect base - Restricted / obscured In private garden.	No Work Recommended	20+	B1	0
H457	Cypress sp. (Cupressus sp.)	2	100	1	1	1	1	N/A	Mature	Fair	Fair	Hedgerow - Maintained Well managed.	No Work Recommended	20+	B2	0
H458	Common hawthorn (Crataegus monogyna) Cypress sp. (Cupressus sp.)	1.5	100	1	1	1	1	N/A	Mature	Fair	Fair	Hedgerow - Maintained Well managed.	No Work Recommended	20+	B2	0
H459	Common hawthorn (Crataegus monogyna)	2	100	1	1	1	1	N/A	Mature	Fair	Fair	Hedgerow - Maintained	No Work Recommended	10+	C2	0
T460	Golden weeping willow (Salix x sepulcralis 'Chrysocoma')	12	460	6	6	8	8	2	Mature	Fair	Fair	Priminent street tree. Utility lines through canopy.	No Work Recommended	20+	B1	0
T461	Golden weeping willow (Salix x sepulcralis 'Chrysocoma')	12	520	6	7	8	8	2	Mature	Fair	Fair	Access to inspect base - Restricted / obscured Ivy or climbing plant Base / stems obscured - Vegetation Deadwood - Minor Priminent street tree. Large limb failure (historic).	No Work Recommended	20+	B1	0
H462	Common hawthorn (Crataegus monogyna)	6	100	1	1	1	1	N/A	Mature	Fair	Fair	Hedgerow - Neglected / overgrown	No Work Recommended	10+	C2	0
G463	Common hawthorn (Crataegus monogyna) Cypress sp. (Cupressus sp.) Photinia sp. (Photinia sp.) Elm sp. (Ulmus sp.)	1.5	100	2	2	2	2	N/A	Mature	Fair	Poor	Ornamental shrubs, in poor condition.	No Work Recommended	10+	C2	0
H464	Cypress sp. (Cupressus sp.)	2.5	100	2	2	2	2	N/A	Early Mature	Fair	Fair	Manicured hedge.	No Work Recommended	10+	C2	0
H465	Cypress sp. (Cupressus sp.)	2.5	100	2	2	2	2	N/A	Early Mature	Fair	Fair	Manicured hedge.	No Work Recommended	10+	C2	0
H466	Privet (Ligustrum ovalifolium)	1.5	100	2	2	2	2	N/A	Early Mature	Fair	Fair	Hedgerow - Maintained	No Work Recommended	10+	C2	0
T467	Crack willow (Salix fragilis)	8	520	6	6	6	6	2	Mature	Fair	Fair	Deadwood - Major Arboricultural work - Historic Pollarded crack willow. Utility lines through tree.	No Work Recommended	10+	C1	0

**Sequential Reference Number** -T - Individual specimen; G - Group. Trees that form cohesive arboricultural features either aerodynamically, visually or culturally; H - Linear group of specimens that form a hedge or boundary; W - A larger group or area of trees that should be regarded as a single woodland unit.  
**Species** -Common English names are used wherever possible for simplicity.  
**Height** -An approximation of height (in metres) is provided for the highest point of the tree.  
**Stem Diameter** -This is the measurement of stem diameter in millimetres taken in accordance with Annex C of BS5837:2012.  
**Branch Spread** -This is taken at four cardinal points, with a stated value in metres to enable an accurate representation of the crown, as shown on Plan EDP 1.  
**Canopy Clearance** -An approximation of height (in metres) of crown clearance above adjacent ground level.  
**Life Stage** -There are five classes to which trees are assigned: Young; Early Mature; Mature; Over Mature; Ancient; Dead.

**Physiological Condition** -An indication of the tree's physiological condition is represented and classed as good, fair, poor or dead, this is informed by the following: Canopy Density: It should be taken that, unless otherwise stated with each individual entry, the canopy density of the trees is typical of the species; and Leaf Size and Colouration: It should be taken that, unless otherwise stated with each individual entry, leaf size and colouration is typical of the species.  
**Structural Condition** -Additional notes are provided giving details of the tree's structural condition. This is informed by "the presence of any decay and physical defect".  
**Management Recommendations** -These are made on the basis of optimising the life expectancy of site trees, given their current situation and that which may result from the development proposals. The survey process pays particular attention to implications for life and/or property; defects recorded under the structural condition have the necessary mitigation measures proposed within this section of the schedule.

**Tree Works Priority Codes** -Priority codes from 1 to 3 have been given for trees requiring work. The definition of the codes used is as follows: Priority 1: Work that should be undertaken urgently due to the identification of a potential hazard; Priority 2: Work that should be undertaken prior to any works commencing on site; and Priority 3: Work that should be undertaken following the completion of the development.  
**Estimated Remaining Contribution** -The definitions of the terms used are as follows and describe the estimated length of time (in years) over which the tree can be expected to make a safe contribution to local amenity: Less than 10; 10+; 20+; and 40+.  
**Category Grading** -Trees have been assigned 'U' or Category Grading 'A' to 'C' in accordance with the Cascade Chart given in BS5837:2012.  
**Root Protection Radius** -The root protection radius from the stem of the tree calculated in line with the recommendations set out in BS5837:2012.



Sequential Reference No.	Species	Height (m)	Stem Diameter (mm)	Branch Spread (m)				Canopy Clearance (m)	Life Stage	Physiological Condition	Structural Condition	Comments / Notes	Management Recommendations (Priority)	Estimated Remaining Contribution (Years)	Category Grading	Root Protection Radius (m)
				North	East	South	West									
H468	Privet (Ligustrum ovalifolium)	1.5	100	1	1	1	1	N/A	Early Mature	Fair	Fair	Hedgerow - Maintained	No Work Recommended	10+	C2	0
H469	Cypress sp. (Cupressus sp.)	1.5	100	1	1	1	1	N/A	Mature	Poor	Fair	Hedgerow - Maintained	No Work Recommended	<10	U	0
T470	Lawson's cypress (Chamaecyparis lawsoniana)	8	# 250	2	2	2	2	N/A	Mature	Fair	Fair	Access to inspect base - Not possible Base / stems obscured - Vegetation Growing out of hedge.	No Work Recommended	10+	C1	0
G471	Horse chestnut (Aesculus hippocastanum) Common ash (Fraxinus excelsior)	8	100	2	2	2	2	N/A	Early Mature	Poor	Fair	Ivy or climbing plant Roadside group. Utility line through crown.	No Work Recommended	10+	C2	0
H472	Lawson's cypress (Chamaecyparis lawsoniana) Leyland cypress (Cupressocyparis leylandii) Norway spruce (Picea abies)	10	100	1	1	1	1	N/A	Mature	Fair	Fair	Ivy or climbing plant Hedgerow - Neglected / overgrown Tall conifer screen.	No Work Recommended	10+	C2	0
G473	Lawson's cypress (Chamaecyparis lawsoniana) Cypress sp. (Cupressus sp.)	10	100	2	2	2	2	N/A	Mature	Fair	Fair	Ornamental conifer planting.	No Work Recommended	10+	C2	0
H474	Elm sp. (Ulmus sp.)	1.5	100	1	1	1	1	N/A	Mature	Fair	Fair	Hedgerow - Maintained	No Work Recommended	10+	C2	0
H475	Elm sp. (Ulmus sp.)	1.5	100	1	1	1	1	N/A	Mature	Fair	Fair	Hedgerow - Maintained	No Work Recommended	10+	C2	0
H476	Elm sp. (Ulmus sp.)	1.5	100	1	1	1	1	N/A	Mature	Fair	Fair	Hedgerow - Maintained	No Work Recommended	10+	C2	0
H477	Elm sp. (Ulmus sp.)	1.5	100	1	1	1	1	N/A	Mature	Fair	Fair	Hedgerow - Maintained	No Work Recommended	10+	C2	0
G478	Lombardy Poplar (Populus nigra 'Italica')	24	500	2	2	2	2	N/A	Mature	Fair	Fair	Big amenity impact.	No Work Recommended	20+	B2	0
G479	Field maple (Acer campestre) Common ash (Fraxinus excelsior) English oak (Quercus robur)	15	# 350	2	2	2	2	N/A	Mature	Fair	Fair	Access to inspect base - Not possible Growing on motorway embankment.	No Work Recommended	20+	B2	0
G480	Field maple (Acer campestre) Common hawthorn (Crataegus monogyna)	8	# 270	2	2	2	2	N/A	Mature	Fair	Fair	Access to inspect base - Not possible Growing on motorway embankment. Sparse group.	No Work Recommended	10+	C2	0
H481	Common hawthorn (Crataegus monogyna) Bramble sp. (Rubus sp.)	1.5	100	1	1	1	1	N/A	Mature	Fair	Fair	Hedgerow - Maintained	No Work Recommended	10+	C2	0
H482	Common hazel (Corylus avellana) Common hawthorn (Crataegus monogyna)	2.5	100	1	1	1	1	N/A	Mature	Fair	Fair	Hedgerow - Maintained Gappy.	No Work Recommended	<10	U	0
G483	Silver birch (Betula pendula) Leyland cypress (Cupressocyparis leylandii) Aspen (Populus tremula)	14	# 300	2	2	2	2	N/A	Mature	Fair	Fair	Access to inspect base - Not possible Amenity group in private garden.	No Work Recommended	20+	B2	0
H484	Hawthorn sp. (Crataegus sp.) Blackthorn (Prunus spinosa) Elder sp. (Sambucus sp.)	1.5	100	1	1	1	1	N/A	Mature	Fair	Fair	Hedgerow - Maintained	No Work Recommended	10+	C2	0
T485	Common ash (Fraxinus excelsior)	8	270	2	2	2	2	N/A	Early Mature	Fair	Fair	Access to inspect base - Not possible Base / stems obscured - Vegetation Growing out of hedge. Low vigour.	No Work Recommended	10+	C1	0

**Sequential Reference Number** -T - Individual specimen; G - Group. Trees that form cohesive arboricultural features either aerodynamically, visually or culturally; H - Linear group of specimens that form a hedge or boundary; W - A larger group or area of trees that should be regarded as a single woodland unit.

**Species** -Common English names are used wherever possible for simplicity.

**Height** -An approximation of height (in metres) is provided for the highest point of the tree.

**Stem Diameter** -This is the measurement of stem diameter in millimetres taken in accordance with Annex C of BS5837:2012.

**Branch Spread** -This is taken at four cardinal points, with a stated value in metres to enable an accurate representation of the crown, as shown on Plan EDP 1.

**Canopy Clearance** -An approximation of height (in metres) of crown clearance above adjacent ground level.

**Life Stage** -There are five classes to which trees are assigned: Young; Early Mature; Mature; Over Mature; Ancient; Dead.

**Physiological Condition** -An indication of the tree's physiological condition is represented and classed as good, fair, poor or dead, this is informed by the following: Canopy Density: It should be taken that, unless otherwise stated with each individual entry, the canopy density of the trees is typical of the species; and Leaf Size and Colouration: It should be taken that, unless otherwise stated with each individual entry, leaf size and colouration is typical of the species.

**Structural Condition** -Additional notes are provided giving details of the tree's structural condition. This is informed by "the presence of any decay and physical defect".

**Management Recommendations** -These are made on the basis of optimising the life expectancy of site trees, given their current situation and that which may result from the development proposals. The survey process pays particular attention to implications for life and/or property; defects recorded under the structural condition have the necessary mitigation measures proposed within this section of the schedule.

**Tree Works Priority Codes** -Priority codes from 1 to 3 have been given for trees requiring work. The definition of the codes used is as follows: Priority 1: Work that should be undertaken urgently due to the identification of a potential hazard; Priority 2: Work that should be undertaken prior to any works commencing on site; and Priority 3: Work that should be undertaken following the completion of the development.

**Estimated Remaining Contribution** -The definitions of the terms used are as follows and describe the estimated length of time (in years) over which the tree can be expected to make a safe contribution to local amenity: Less than 10; 10+; 20+; and 40+.

**Category Grading** -Trees have been assigned 'U' or Category Grading 'A' to 'C' in accordance with the Cascade Chart given in BS5837:2012.

**Root Protection Radius** -The root protection radius from the stem of the tree calculated in line with the recommendations set out in BS5837:2012.



Sequential Reference No.	Species	Height (m)	Stem Diameter (mm)	Branch Spread (m)				Canopy Clearance (m)	Life Stage	Physiological Condition	Structural Condition	Comments / Notes	Management Recommendations (Priority)	Estimated Remaining Contribution (Years)	Category Grading	Root Protection Radius (m)
				North	East	South	West									
T486	English oak (Quercus robur)	14	1150	8	11	9	9	2	Over Mature (Veteran)	Fair	Fair	Fungal fruiting body - Parasitic Root damage - Stock Epicormic growth - Bole / principal stems Foreign object - Ingrown metal Deadwood - Major Broken branch Retrenchment. Limb failures. Cavities. Ganoderma at base.	No Work Recommended	40+	A1;3	0
H487	Hawthorn sp. (Crataegus sp.) Blackthorn (Prunus spinosa) Elder sp. (Sambucus sp.)	1.5	100	1	1	1	1	N/A	Mature	Fair	Fair	Hedgerow - Maintained	No Work Recommended	10+	C2	0
T488	Common ash (Fraxinus excelsior)	9	# 450	5	5	5	5	2	Mature	Fair	Poor	Access to inspect base - Restricted / obscured Base / stems obscured - Vegetation Historic stem failure at 3m. Remaining crown is epi regen. Growing out of hedge.	No Work Recommended	<10	U	0
T489	Common ash (Fraxinus excelsior)	12	# 550	5	8	8	5	2	Mature	Poor	Poor	Access to inspect base - Restricted / obscured Base / stems obscured - Vegetation Deadwood - Major Historic limb failure at 3m. Suspected inonotus attachment points on stem. Dying back. Growing out of hedge.	No Work Recommended	<10	U	0
T490	Common ash (Fraxinus excelsior)	12	# 640	5	6	8	5	2	Mature	Poor	Poor	Access to inspect base - Restricted / obscured Base / stems obscured - Vegetation Hollow trunk - Open cavity Deadwood - Major Large cavity at 3m exposing hollow trunk. Minimal residual wall. Inonotus brackets inside. Dying back(advanced). Growing out of hedge.	No Work Recommended	<10	U	0
T491	Common ash (Fraxinus excelsior)	12	# 520	6	6	6	6	2	Mature	Fair	Fair	Access to inspect base - Restricted / obscured Base / stems obscured - Vegetation Deadwood - Minor Growing out of hedge.	No Work Recommended	20+	B1	0
H492	Hawthorn sp. (Crataegus sp.) Blackthorn (Prunus spinosa) Elder sp. (Sambucus sp.) Elm sp. (Ulmus sp.)	2	100	1	1	1	1	N/A	Mature	Fair	Fair	Hedgerow - Maintained	No Work Recommended	10+	C2	0
T493	Common ash (Fraxinus excelsior)	6	260	2	2	2	2	2	Early Mature	Fair	Fair	Access to inspect base - Restricted / obscured Base / stems obscured - Vegetation Growing out of hedge.	No Work Recommended	20+	B1	0
H494	Hawthorn sp. (Crataegus sp.) Blackthorn (Prunus spinosa) Elder sp. (Sambucus sp.)	1.5	100	1	1	1	1	N/A	Mature	Fair	Fair	Hedgerow - Maintained	No Work Recommended	10+	C2	0
G495	Sycamore (Acer pseudoplatanus) Hawthorn sp. (Crataegus sp.) Wild cherry (Prunus avium)	8	100	2	2	2	2	N/A	Mature	Fair	Fair	Dead ash sapling in group.	No Work Recommended	10+	C2	0
G496	Common ash (Fraxinus excelsior)	14	350	2	2	2	2	N/A	Mature	Fair	Fair	Deadwood - Minor	No Work Recommended	20+	B2	0
T497	English oak (Quercus robur)	14	# 680	7	7	7	7	2	Mature	Fair	Fair	Access to inspect base - Restricted / obscured Ivy or climbing plant Base / stems obscured - Vegetation Deadwood - Major Growing out of hedge.	No Work Recommended	10+	C1	0
T498	Sycamore (Acer pseudoplatanus)	8	# 200	3	3	3	3	2	Early Mature	Fair	Fair	Access to inspect base - Not possible Base / stems obscured - Vegetation Growing against barn. Unsuitable for retention.	No Work Recommended	<10	U	0

**Sequential Reference Number** -T - Individual specimen; G - Group. Trees that form cohesive arboricultural features either aerodynamically, visually or culturally; H - Linear group of specimens that form a hedge or boundary; W - A larger group or area of trees that should be regarded as a single woodland unit.  
**Species** -Common English names are used wherever possible for simplicity.  
**Height** -An approximation of height (in metres) is provided for the highest point of the tree.  
**Stem Diameter** -This is the measurement of stem diameter in millimetres taken in accordance with Annex C of BS5837:2012.  
**Branch Spread** -This is taken at four cardinal points, with a stated value in metres to enable an accurate representation of the crown, as shown on Plan EDP 1.  
**Canopy Clearance** -An approximation of height (in metres) of crown clearance above adjacent ground level.  
**Life Stage** -There are five classes to which trees are assigned: Young; Early Mature; Mature; Over Mature; Ancient; Dead.

**Physiological Condition** -An indication of the tree's physiological condition is represented and classed as good, fair, poor or dead, this is informed by the following: Canopy Density: It should be taken that, unless otherwise stated with each individual entry, the canopy density of the trees is typical of the species; and Leaf Size and Colouration: It should be taken that, unless otherwise stated with each individual entry, leaf size and colouration is typical of the species.  
**Structural Condition** -Additional notes are provided giving details of the tree's structural condition. This is informed by "the presence of any decay and physical defect".  
**Management Recommendations** -These are made on the basis of optimising the life expectancy of site trees, given their current situation and that which may result from the development proposals. The survey process pays particular attention to implications for life and/or property; defects recorded under the structural condition have the necessary mitigation measures proposed within this section of the schedule.

**Tree Works Priority Codes** -Priority codes from 1 to 3 have been given for trees requiring work. The definition of the codes used is as follows: Priority 1: Work that should be undertaken urgently due to the identification of a potential hazard; Priority 2: Work that should be undertaken prior to any works commencing on site; and Priority 3: Work that should be undertaken following the completion of the development.  
**Estimated Remaining Contribution** -The definitions of the terms used are as follows and describe the estimated length of time (in years) over which the tree can be expected to make a safe contribution to local amenity: Less than 10; 10+; 20+; and 40+.  
**Category Grading** -Trees have been assigned 'U' or Category Grading 'A' to 'C' in accordance with the Cascade Chart given in BS5837:2012.  
**Root Protection Radius** -The root protection radius from the stem of the tree calculated in line with the recommendations set out in BS5837:2012.



Sequential Reference No.	Species	Height (m)	Stem Diameter (mm)	Branch Spread (m)				Canopy Clearance (m)	Life Stage	Physiological Condition	Structural Condition	Comments / Notes	Management Recommendations (Priority)	Estimated Remaining Contribution (Years)	Category Grading	Root Protection Radius (m)
				North	East	South	West									
G499	Spindle (Euonymus europaeus) Wild cherry (Prunus avium) Pear sp. (Pyrus sp.)	12	300	2	2	2	2	N/A	Mature	Fair	Fair	Access to inspect base - Not possible Ornamental planting in private garden.	No Work Recommended	20+	B2	0
T500	English oak (Quercus robur)	14	# 620	9	9	6	8	2	Mature	Fair	Fair	Access to inspect base - Not possible Base / stems obscured - Vegetation In private garden.	No Work Recommended	20+	B1	0
G501	Sycamore (Acer pseudoplatanus) Lawson's cypress (Chamaecyparis lawsoniana) Leyland cypress (Cupressocyparis leylandii)	14	300	2	2	2	2	N/A	Mature	Fair	Fair	Access to inspect base - Not possible Amenity planting in private garden.	No Work Recommended	20+	B2	0
G502	Sycamore (Acer pseudoplatanus) Blue Atlas cedar (Cedrus atlantica 'Glauca')	8	300	2	2	2	2	N/A	Mature	Fair	Fair	Access to inspect base - Not possible Amenity planting in private garden.	No Work Recommended	20+	B2	0
G503	Sycamore (Acer pseudoplatanus) Common hawthorn (Crataegus monogyna) Common ash (Fraxinus excelsior) English oak (Quercus robur)	16	# 350	2	2	2	2	N/A	Mature	Fair	Fair	Access to inspect base - Not possible Surveyed from distance. Group along railway line.-	No Work Recommended	20+	B2	0
H504	Common hawthorn (Crataegus monogyna)	7	# 150	1	1	1	1	N/A	Mature	Fair	Fair	Access to inspect base - Not possible Surveyed from distance. Group along railway line.	No Work Recommended	10+	C2	0
H505	Sycamore (Acer pseudoplatanus) Common hawthorn (Crataegus monogyna)	6	350	1	1	1	1	N/A	Mature	Fair	Fair	Access to inspect base - Not possible Surveyed from distance. Group along railway line.-	No Work Recommended	10+	C2	0
H506	Sycamore (Acer pseudoplatanus) Common hawthorn (Crataegus monogyna)	6	350	1	1	1	1	N/A	Mature	Fair	Fair	Access to inspect base - Not possible Surveyed from distance. Unmanaged group along railway line.	No Work Recommended	10+	C2	0
T507	Unknown Conifer	2	# 150	0.5	0.5	0.5	0.5	N/A	Early Mature	Fair	Fair	No Significant Faults Observed	No Work Recommended	10+	C1	1.8
T508	Common ash (Fraxinus excelsior)	16	# 520 600	3	3	3	3	5	Mature	Fair	Fair	Ash Dieback Suspected	No Work Recommended	10+	C1	9.53
T509	Silver birch (Betula pendula)	3	# 110	1	1	1	1	1	Young	Fair	Fair	No Significant Faults Observed	No Work Recommended	10+	C1	1.32
T510	Prunus sp. (Prunus sp.)	4	# 390	2	2	2	2	1	Mature	Good	Good	No Significant Faults Observed	No Work Recommended	20+	B1	4.68
T511	Silver birch (Betula pendula)	13	# 450	2	2	3	3	1	Mature	Good	Good	No Significant Faults Observed	No Work Recommended	20+	B1	5.4
T512	Prunus sp. (Prunus sp.)	4	# 350	2	2	2	2	2	Mature	Fair	Fair	No Significant Faults Observed	No Work Recommended	10+	C1	4.2
T513	Alder sp. (Alnus sp.)	7	# 250	1	1	1	1	2	Early Mature	Good	Good	No Significant Faults Observed	No Work Recommended	20+	B1	3
T514	Silver birch (Betula pendula)	8	# 250	1	1	1	1	2	Early Mature	Good	Good	No Significant Faults Observed	No Work Recommended	20+	B1	3
T515	Alder sp. (Alnus sp.)	4	# 200	1	1	1	1	2	Young	Good	Good	No Significant Faults Observed	No Work Recommended	20+	B1	2.4
T516	Silver birch (Betula pendula)	4	# 300	2	2	2	2	1	Early Mature	Good	Good	No Significant Faults Observed	No Work Recommended	20+	B1	3.6
T517	Alder sp. (Alnus sp.)	7	# 250	1	1	1	1	1	Early Mature	Fair	Fair	Deadwood - Minor	No Work Recommended	10+	C1	3
T518	Leyland cypress (Cupressocyparis leylandii)	6	# 250	1	1	1	1	1	Early Mature	Fair	Fair	No Significant Faults Observed	No Work Recommended	10+	C1	3
T519	Alder sp. (Alnus sp.)	6	# 150	1	1	1	1	1	Young	Good	Good	No Significant Faults Observed	No Work Recommended	20+	B1	1.8
T520	Common lime (Tilia x europaea)	7	# 400	2	2	2	2	1	Early Mature	Good	Good	No Significant Faults Observed	No Work Recommended	20+	B1	4.8
T521	Common lime (Tilia x europaea)	8	# 400	2	2	2	2	1	Early Mature	Good	Good	No Significant Faults Observed	No Work Recommended	20+	B1	4.8
T522	Field maple (Acer campestre)	7	# 400	2	2	2	2	1	Early Mature	Good	Good	No Significant Faults Observed	No Work Recommended	20+	B1	4.8
T523	Alder sp. (Alnus sp.)	7	# 150	1	1	1	1	2	Young	Good	Good	No Significant Faults Observed	No Work Recommended	20+	B1	1.8
T524	Silver birch (Betula pendula)	8	# 250 250	2	2	2	2	2	Early Mature	Fair	Fair	No Significant Faults Observed	No Work Recommended	10+	C1	4.24

**Sequential Reference Number** -T - Individual specimen; G - Group. Trees that form cohesive arboricultural features either aerodynamically, visually or culturally; H - Linear group of specimens that form a hedge or boundary; W - A larger group or area of trees that should be regarded as a single woodland unit.  
**Species** -Common English names are used wherever possible for simplicity.  
**Height** -An approximation of height (in metres) is provided for the highest point of the tree.  
**Stem Diameter** -This is the measurement of stem diameter in millimetres taken in accordance with Annex C of BS5837:2012.  
**Branch Spread** -This is taken at four cardinal points, with a stated value in metres to enable an accurate representation of the crown, as shown on Plan EDP 1.  
**Canopy Clearance** -An approximation of height (in metres) of crown clearance above adjacent ground level.  
**Life Stage** -There are five classes to which trees are assigned: Young; Early Mature; Mature; Over Mature; Ancient; Dead.

**Physiological Condition** -An indication of the tree's physiological condition is represented and classed as good, fair, poor or dead, this is informed by the following: Canopy Density: It should be taken that, unless otherwise stated with each individual entry, the canopy density of the trees is typical of the species; and Leaf Size and Colouration: It should be taken that, unless otherwise stated with each individual entry, leaf size and colouration is typical of the species.  
**Structural Condition** -Additional notes are provided giving details of the tree's structural condition. This is informed by "the presence of any decay and physical defect".  
**Management Recommendations** -These are made on the basis of optimising the life expectancy of site trees, given their current situation and that which may result from the development proposals. The survey process pays particular attention to implications for life and/or property; defects recorded under the structural condition have the necessary mitigation measures proposed within this section of the schedule.

**Tree Works Priority Codes** -Priority codes from 1 to 3 have been given for trees requiring work. The definition of the codes used is as follows: Priority 1: Work that should be undertaken urgently due to the identification of a potential hazard; Priority 2: Work that should be undertaken prior to any works commencing on site; and Priority 3: Work that should be undertaken following the completion of the development.  
**Estimated Remaining Contribution** -The definitions of the terms used are as follows and describe the estimated length of time (in years) over which the tree can be expected to make a safe contribution to local amenity: Less than 10; 10+; 20+; and 40+.  
**Category Grading** -Trees have been assigned 'U' or Category Grading 'A' to 'C' in accordance with the Cascade Chart given in BS5837:2012.  
**Root Protection Radius** -The root protection radius from the stem of the tree calculated in line with the recommendations set out in BS5837:2012.



Sequential Reference No.	Species	Height (m)	Stem Diameter (mm)	Branch Spread (m)				Canopy Clearance (m)	Life Stage	Physiological Condition	Structural Condition	Comments / Notes	Management Recommendations (Priority)	Estimated Remaining Contribution (Years)	Category Grading	Root Protection Radius (m)
				North	East	South	West									
T525	Rowan (Sorbus aucuparia)	3	# 120	1	1	1	1	1	Early Mature	Fair	Fair	No Significant Faults Observed	No Work Recommended	10+	C1	1.44
T526	Scots pine (Pinus sylvestris)	10	# 500	4	4	4	4	3	Early Mature	Fair	Fair	No Significant Faults Observed	No Work Recommended	20+	B1	6
T527	Horse chestnut (Aesculus hippocastanum)	4	# 150	1	1	1	1	1	Young	Poor	Poor	No Significant Faults Observed	No Work Recommended	10+	C3	1.8
T528	Silver birch (Betula pendula)	13	# 300	2	2	2	2	2	Mature	Fair	Fair	No Significant Faults Observed	No Work Recommended	20+	B1	3.6
T529	Silver birch (Betula pendula)	5	# 150	2	1	1	1	1	Mature	Fair	Fair	No Significant Faults Observed	No Work Recommended	10+	C1	1.8
T530	Silver birch (Betula pendula)	9	# 200	2	2	2	2	2	Early Mature	Fair	Fair	No Significant Faults Observed	No Work Recommended	10+	C1	2.4
T531	Silver birch (Betula pendula)	8	# 200	2	2	2	2	2	Early Mature	Fair	Fair	No Significant Faults Observed	No Work Recommended	10+	C1	2.4
T532	Silver birch (Betula pendula)	8	# 200	2	2	2	2	2	Early Mature	Fair	Fair	No Significant Faults Observed	No Work Recommended	10+	C1	2.4
T533	Silver birch (Betula pendula)	8	# 200	2	2	2	2	2	Early Mature	Fair	Fair	No Significant Faults Observed	No Work Recommended	10+	C1	2.4
T534	Silver birch (Betula pendula)	4	# 100	1	1	1	1	1	Young	Fair	Fair	No Significant Faults Observed	No Work Recommended	10+	C1	1.2
T535	Silver birch (Betula pendula)	7	# 280	2	1	1	1	1	Early Mature	Fair	Fair	No Significant Faults Observed	No Work Recommended	10+	C1	3.36
T536	Silver birch (Betula pendula)	5	# 300	1	1	1	1	1	Mature	Fair	Fair	No Significant Faults Observed	No Work Recommended	10+	C1	3.6
T537	Silver birch (Betula pendula)	3	# 150 150	1	1	1	1	1	Mature	Fair	Fair	No Significant Faults Observed	No Work Recommended	10+	C1	2.55
T538	Silver birch (Betula pendula)	7	# 300	2	2	2	2	1	Mature	Fair	Fair	No Significant Faults Observed	No Work Recommended	10+	C1	3.6
T539	Silver birch (Betula pendula)	7	# 300	2	2	2	2	1	Mature	Fair	Fair	No Significant Faults Observed	No Work Recommended	10+	C1	3.6
T540	Common ash (Fraxinus excelsior)	7	# 250	2	2	2	2	1	Young	Fair	Fair	No Significant Faults Observed	No Work Recommended	10+	C1	3
T541	Prunus sp. (Prunus sp.)	5	# 250	1	1	1	1	1	Early Mature	Fair	Fair	No Significant Faults Observed	No Work Recommended	10+	C1	3
T542	Field maple (Acer campestre)	7	# 350	2	2	2	2	1	Early Mature	Fair	Fair	No Significant Faults Observed	No Work Recommended	20+	B1	4.2
T543	Eucalyptus sp. (Eucalyptus sp.)	6	# 350	2	2	2	2	1	Early Mature	Fair	Fair	No Significant Faults Observed	No Work Recommended	10+	C3	4.2
T544	Common lime (Tilia x europaea)	7	# 400	2	2	2	2	1	Early Mature	Good	Good	No Significant Faults Observed	No Work Recommended	20+	B1	4.8
T545	Liquidambar sp. (Liquidambar sp.)	6	# 350	2	2	2	2	2	Young	Good	Good	No Significant Faults Observed	No Work Recommended	40+	A1	4.2
T546	Horse chestnut sp. (Aesculus sp.)	5	# 400	3	2	1	2	2	Mature	Poor	Poor	No Significant Faults Observed	No Work Recommended	10+	C3	4.8
T547	Rowan (Sorbus aucuparia)	4	# 150	1	1	1	1	1	Mature	Poor	Poor	No Significant Faults Observed	No Work Recommended	<10	U	1.8
T548	Unknown Conifer	6	# 300	1	1	1	1	1	Mature	Good	Good	No Significant Faults Observed	No Work Recommended	10+	C1	3.6
T549	Sorbus sp. (Sorbus sp.)	6	# 300	1	1	1	1	1	Mature	Good	Good	No Significant Faults Observed	No Work Recommended	20+	B1	3.6
T550	Acacia sp. (Acacia sp.)	4	# 300	1	1	1	1	1	Mature	Poor	Poor	Heavily Pruned with significant dieback	No Work Recommended	<10	U	3.6
G551	Mixed Broadleaf	8	# 400	2	2	2	2	1	Early Mature	Fair	Fair	No Significant Faults Observed	No Work Recommended	20+	B1	4.8
H552	Unknown Conifer	2	# 150	1	1	1	1	1	Mature	Poor	Poor	No Significant Faults Observed	No Work Recommended	10+	C3	1.8
H553	Mixed Broadleaf Unknown Conifer Scots pine (Pinus sylvestris)	7	# 300	2	2	2	2	1	Mature	Fair	Fair	No Significant Faults Observed	residential planting	20+	B1	3.6
H554	Mixed Broadleaf Unknown Conifer Scots pine (Pinus sylvestris)	5	# 300	1	1	1	1	1	Mature	Fair	Fair	No Significant Faults Observed	residential planting	10+	C1	3.6
H555	Mixed Broadleaf Unknown Conifer	6	# 300	1	1	1	1	1	Mature	Fair	Fair	No Significant Faults Observed	No Work Recommended	10+	C1	3.6
H556	Mixed Broadleaf Unknown Conifer	10	# 300	2	2	2	2	1	Mature	Fair	Fair	No Significant Faults Observed	No Work Recommended	10+	C2	3.6
H557	Mixed Broadleaf Unknown Conifer	6	# 300	2	2	2	2	1	Mature	Fair	Fair	No Significant Faults Observed	No Work Recommended	10+	C2	3.6
H558	Mixed Broadleaf Unknown Conifer	10	# 300	2	2	2	2	1	Mature	Fair	Fair	No Significant Faults Observed	No Work Recommended	10+	C2	3.6
T559	Prunus sp. (Prunus sp.)	4	# 400	2	2	2	2	1	Over Mature	Poor	Poor	Heavily Pruned with significant dieback	No Work Recommended	<10	U	4.8
T560	Unknown Conifer	11	# 450	2	2	2	2	1	Mature	Fair	Fair	No Significant Faults Observed	No Work Recommended	10+	C2	5.4
T561	Silver birch (Betula pendula)	11	# 450	2	2	2	2	1	Mature	Fair	Fair	No Significant Faults Observed	No Work Recommended	10+	C2	5.4
T562	Prunus sp. (Prunus sp.)	5	# 500	1	2	1	1	1	Over Mature	Poor	Poor	No Significant Faults Observed	No Work Recommended	10+	C3	6
T563	Unknown Deciduous	6	# 400	1	1	1	1	1	Over Mature	Poor	Poor	No Significant Faults Observed	No Work Recommended	10+	C3	4.8
T564	Willow sp. (Salix sp.)	13	# 700	4	4	4	4	1	Over Mature	Fair	Fair	No Significant Faults Observed	No Work Recommended	10+	C1	8.4
T565	Willow sp. (Salix sp.)	8	# 700	4	4	4	4	1	Over Mature	Fair	Fair	No Significant Faults Observed	No Work Recommended	10+	C1	8.4
G566	Common ash (Fraxinus excelsior)	16	# 550	3	3	3	3	1	Mature	Fair	Fair	Ash Dieback Suspected	No Work Recommended	10+	C1	6.6

**Sequential Reference Number** -T - Individual specimen; G - Group. Trees that form cohesive arboricultural features either aerodynamically, visually or culturally, H - Linear group of specimens that form a hedge or boundary; W - A larger group or area of trees that should be regarded as a single woodland unit.

**Species** -Common English names are used wherever possible for simplicity.

**Height** -An approximation of height (in metres) is provided for the highest point of the tree.

**Stem Diameter** -This is the measurement of stem diameter in millimetres taken in accordance with Annex C of BS5837:2012.

**Branch Spread** -This is taken at four cardinal points, with a stated value in metres to enable an accurate representation of the crown, as shown on Plan EDP 1.

**Canopy Clearance** -An approximation of height (in metres) of crown clearance above adjacent ground level.

**Life Stage** -There are five classes to which trees are assigned: Young; Early Mature; Mature; Over Mature; Ancient; Dead.

**Physiological Condition** -An indication of the tree's physiological condition is represented and classed as good, fair, poor or dead, this is informed by the following: Canopy Density: It should be taken that, unless otherwise stated with each individual entry, the canopy density of the trees is typical of the species; and Leaf Size and Colouration: It should be taken that, unless otherwise stated with each individual entry, leaf size and colouration is typical of the species.

**Structural Condition** -Additional notes are provided giving details of the tree's structural condition. This is informed by "the presence of any decay and physical defect".

**Management Recommendations** -These are made on the basis of optimising the life expectancy of site trees, given their current situation and that which may result from the development proposals. The survey process pays particular attention to implications for life and/or property; defects recorded under the structural condition have the necessary mitigation measures proposed within this section of the schedule.

**Tree Works Priority Codes** -Priority codes from 1 to 3 have been given for trees requiring work. The definition of the codes used is as follows: Priority 1: Work that should be undertaken urgently due to the identification of a potential hazard; Priority 2: Work that should be undertaken prior to any works commencing on site; and Priority 3: Work that should be undertaken following the completion of the development.

**Estimated Remaining Contribution** -The definitions of the terms used are as follows and describe the estimated length of time (in years) over which the tree can be expected to make a safe contribution to local amenity: Less than 10; 10+; 20+; and 40+.

**Category Grading** -Trees have been assigned 'U' or Category Grading 'A' to 'C' in accordance with the Cascade Chart given in BS5837:2012.

**Root Protection Radius** -The root protection radius from the stem of the tree calculated in line with the recommendations set out in BS5837:2012.



Sequential Reference No.	Species	Height (m)	Stem Diameter (mm)	Branch Spread (m)				Canopy Clearance (m)	Life Stage	Physiological Condition	Structural Condition	Comments / Notes	Management Recommendations (Priority)	Estimated Remaining Contribution (Years)	Category Grading	Root Protection Radius (m)
				North	East	South	West									
T567	English oak (Quercus robur)	12	# 550	3	3	3	3	1	Early Mature	Good	Good	No Significant Faults Observed	No Work Recommended	40+	A1	6.6
T568	English oak (Quercus robur)	12	# 550	3	3	3	3	1	Early Mature	Good	Good	No Significant Faults Observed	No Work Recommended	40+	A1	6.6
T569	Common ash (Fraxinus excelsior)	4	# 150	1	1	1	1	1	Young	Poor	Poor	Ash Dieback Suspected	No Work Recommended	<10	U	1.8
T570	Common ash (Fraxinus excelsior)	6	# 250	2	2	2	2	1	Young	Good	Good	No Significant Faults Observed	No Work Recommended	10+	C	3
T571	Field maple (Acer campestre)	4	# 200	1	2	1	2	1	Young	Good	Good	No Significant Faults Observed	No Work Recommended	20+	B1	2.4
T572	Field maple (Acer campestre)	4	# 200	1	2	1	2	1	Young	Good	Good	No Significant Faults Observed	No Work Recommended	20+	B1	2.4
T573	Field maple (Acer campestre)	4	# 200	1	2	1	2	1	Young	Good	Good	No Significant Faults Observed	No Work Recommended	20+	B1	2.4
T574	Common ash (Fraxinus excelsior)	7	# 350	2	2	2	2	1	Early Mature	Fair	Fair	No Significant Faults Observed	No Work Recommended	10+	C1	4.2
T575	Field maple (Acer campestre)	3	# 250	1	1	1	1	1	Young	Fair	Fair	No Significant Faults Observed	No Work Recommended	10+	C3	3
G576	Mixed Broadleaf Mixed Conifer	8	# 250	2	2	2	2	1	Early Mature	Fair	Fair	No Significant Faults Observed	No Work Recommended	10+	C1	3
H577	Leyland cypress (Cupressocyparis leylandii)	6	# 400	1	1	1	1	1	Mature	Fair	Fair	No Significant Faults Observed	No Work Recommended	10+	C1	4.8
T578	Unknown Conifer	7	# 350	1	1	1	1	1	Young	Good	Good	No Significant Faults Observed	No Work Recommended	10+	C3	4.2
T579	Eucalyptus sp. (Eucalyptus sp.)	16	# 750	4	3	3	3	1	Mature	Fair	Fair	Poor historic pruning	No Work Recommended	10+	C1	9
T580	Common ash (Fraxinus excelsior)	13	# 500	2	2	2	2	1	Mature	Fair	Fair	No Significant Faults Observed	No Work Recommended	10+	C3	6
H581	Leyland cypress (Cupressocyparis leylandii)	5	# 300	1	1	1	1	1	Mature	Fair	Fair	No Significant Faults Observed	No Work Recommended	10+	C1	3.6
T582	Common ash (Fraxinus excelsior)	13	# 500	2	2	2	2	1	Mature	Fair	Fair	No Significant Faults Observed	No Work Recommended	10+	C3	6
T583	Common ash (Fraxinus excelsior)	13	# 500	2	2	2	2	1	Mature	Fair	Fair	No Significant Faults Observed	No Work Recommended	10+	C3	6
H584	Leyland cypress (Cupressocyparis leylandii)	12	# 400	2	2	2	2	1	Mature	Good	Good	No Significant Faults Observed	No Work Recommended	20+	B1	4.8
G585	Prunus sp. (Prunus sp.)	3	# 100	1	1	1	1	1	Young	Good	Good	No Significant Faults Observed	highway planting	10+	C1	1.2
G586	Common ash (Fraxinus excelsior) Prunus sp. (Prunus sp.)	11	# 300	2	2	2	2	1	Early Mature	Fair	Fair	No Significant Faults Observed	No Work Recommended	20+	B1	3.6
G587	Mixed Broadleaf Field maple (Acer campestre) Sweet chestnut (Castanea sativa) Prunus sp. (Prunus sp.)	11	# 300	2	2	2	2	1	Early Mature	Fair	Fair	No Significant Faults Observed	No Work Recommended	20+	B2	3.6
G588	Mixed Broadleaf Field maple (Acer campestre) Sweet chestnut (Castanea sativa) Prunus sp. (Prunus sp.)	11	# 300	2	2	2	2	1	Early Mature	Fair	Fair	No Significant Faults Observed	No Work Recommended	20+	B2	3.6
G589	Mixed Broadleaf Field maple (Acer campestre) Sweet chestnut (Castanea sativa) Prunus sp. (Prunus sp.)	11	# 300	2	2	2	2	1	Early Mature	Fair	Fair	No Significant Faults Observed	No Work Recommended	20+	B2	3.6

**Sequential Reference Number** -T - Individual specimen; G - Group. Trees that form cohesive arboricultural features either aerodynamically, visually or culturally; H - Linear group of specimens that form a hedge or boundary; W - A larger group or area of trees that should be regarded as a single woodland unit.  
**Species** -Common English names are used wherever possible for simplicity.  
**Height** -An approximation of height (in metres) is provided for the highest point of the tree.  
**Stem Diameter** -This is the measurement of stem diameter in millimetres taken in accordance with Annex C of BS5837:2012.  
**Branch Spread** -This is taken at four cardinal points, with a stated value in metres to enable an accurate representation of the crown, as shown on Plan EDP 1.  
**Canopy Clearance** -An approximation of height (in metres) of crown clearance above adjacent ground level.  
**Life Stage** -There are five classes to which trees are assigned: Young; Early Mature; Mature; Over Mature; Ancient; Dead.

**Physiological Condition** -An indication of the tree's physiological condition is represented and classed as good, fair, poor or dead, this is informed by the following: Canopy Density: It should be taken that, unless otherwise stated with each individual entry, the canopy density of the trees is typical of the species; and Leaf Size and Colouration: It should be taken that, unless otherwise stated with each individual entry, leaf size and colouration is typical of the species.  
**Structural Condition** -Additional notes are provided giving details of the tree's structural condition. This is informed by "the presence of any decay and physical defect".  
**Management Recommendations** -These are made on the basis of optimising the life expectancy of site trees, given their current situation and that which may result from the development proposals. The survey process pays particular attention to implications for life and/or property; defects recorded under the structural condition have the necessary mitigation measures proposed within this section of the schedule.

**Tree Works Priority Codes** -Priority codes from 1 to 3 have been given for trees requiring work. The definition of the codes used is as follows: Priority 1: Work that should be undertaken urgently due to the identification of a potential hazard; Priority 2: Work that should be undertaken prior to any works commencing on site; and Priority 3: Work that should be undertaken following the completion of the development.  
**Estimated Remaining Contribution** -The definitions of the terms used are as follows and describe the estimated length of time (in years) over which the tree can be expected to make a safe contribution to local amenity: Less than 10; 10+; 20+; and 40+.  
**Category Grading** -Trees have been assigned 'U' or Category Grading 'A' to 'C' in accordance with the Cascade Chart given in BS5837:2012.  
**Root Protection Radius** -The root protection radius from the stem of the tree calculated in line with the recommendations set out in BS5837:2012.



Sequential Reference No.	Species	Height (m)	Stem Diameter (mm)	Branch Spread (m)				Canopy Clearance (m)	Life Stage	Physiological Condition	Structural Condition	Comments / Notes	Management Recommendations (Priority)	Estimated Remaining Contribution (Years)	Category Grading	Root Protection Radius (m)
				North	East	South	West									
G590	Mixed Broadleaf Field maple (Acer campestre) Sweet chestnut (Castanea sativa) Prunus sp. (Prunus sp.)	11	# 300	2	2	2	2	1	Early Mature	Fair	Fair	No Significant Faults Observed	No Work Recommended	20+	B2	3.6
G591	Common ash (Fraxinus excelsior) Prunus sp. (Prunus sp.)	13	# 300	2	2	2	2	1	Early Mature	Fair	Fair	No Significant Faults Observed	No Work Recommended	20+	B2	3.6
G592	Mixed Broadleaf Common ash (Fraxinus excelsior) Prunus sp. (Prunus sp.)	8	# 300	2	2	2	2	1	Early Mature	Fair	Fair	Ash Dieback Suspected	No Work Recommended	10+	C3	3.6
T593	English oak (Quercus robur)	8	# 500	3	3	3	3	1	Mature	Good	Good	No Significant Faults Observed	No Work Recommended	20+	B1	6
T594	English oak (Quercus robur)	10	# 600	3	3	3	3	1	Mature	Good	Good	Deadwood - Major	No Work Recommended	20+	B1	7.2
G595	Mixed Broadleaf Common hawthorn (Crataegus monogyna) English elm (Ulmus procera)	8	# 300	1	1	1	1	1	Early Mature	Poor	Poor	Scrubby hedgerow with dead elms throughout	No Work Recommended	10+	C3	3.6
G596	Mixed Broadleaf Poplar sp. (Populus sp.)	20	# 500	4	4	4	4	6	Mature	Good	Good	Group of large poplars with scrubby hedge understorey	No Work Recommended	40+	A1	6
G597	Mixed Broadleaf Poplar sp. (Populus sp.)	20	# 500	4	4	4	4	6	Mature	Good	Good	Group of large poplars with scrubby hedge understorey	No Work Recommended	40+	A1	6
T598	Common ash (Fraxinus excelsior)	10	# 400	2	2	2	2	1	Early Mature	Good	Good	No Significant Faults Observed	No Work Recommended	20+	B1	4.8
T599	English oak (Quercus robur)	10	# 400	2	2	2	2	1	Early Mature	Good	Good	No Significant Faults Observed	No Work Recommended	20+	B1	4.8
T600	English oak (Quercus robur)	12	# 600	4	4	4	4	1	Mature	Good	Good	No Significant Faults Observed	No Work Recommended	20+	B1	7.2
T601	English oak (Quercus robur)	16	# 700	5	5	5	5	1	Mature	Good	Good	No Significant Faults Observed	No Work Recommended	40+	A1	8.4
T602	Lime sp. (Tilia sp.)	18	# 500	2	2	2	2	1	Mature	Fair	Fair	Deadwood - Minor Die-back - minor	No Work Recommended	10+	C1	6
T603	Silver birch (Betula pendula)	5	# 200	1	1	1	1	1	Young	Good	Good	No Significant Faults Observed	No Work Recommended	20+	B1	2.4
T604	Scots pine (Pinus sylvestris)	5	# 200	2	2	2	2	1	Young	Good	Good	No Significant Faults Observed	No Work Recommended	20+	B1	2.4
G605	Mixed Broadleaf Silver birch (Betula pendula)	12	# 450	3	3	3	3	6	Mature	Good	Good	No Significant Faults Observed	No Work Recommended	20+	B1	5.4
T606	Lime sp. (Tilia sp.)	9	# 300	2	2	2	2	1	Early Mature	Good	Good	No Significant Faults Observed	No Work Recommended	20+	B1	3.6
T607	Lime sp. (Tilia sp.)	8	# 300	2	2	2	2	1	Early Mature	Good	Good	No Significant Faults Observed	No Work Recommended	20+	B1	3.6
T608	Scots pine (Pinus sylvestris)	8	# 300	2	2	2	2	1	Early Mature	Good	Good	No Significant Faults Observed	No Work Recommended	20+	B1	3.6
T609	Willow sp. (Salix sp.)	13	# 500	4	4	4	4	1	Mature	Good	Good	No Significant Faults Observed	No Work Recommended	20+	B1	6
T610	Willow sp. (Salix sp.)	12	# 500	4	4	4	4	1	Mature	Good	Good	No Significant Faults Observed	No Work Recommended	20+	B1	6
T611	Willow sp. (Salix sp.)	12	# 500	4	4	4	4	1	Mature	Good	Good	No Significant Faults Observed	No Work Recommended	20+	B1	6
T612	Oak sp. (Quercus sp.)	14	# 500	4	4	4	4	1	Mature	Good	Good	No Significant Faults Observed	No Work Recommended	40+	A1	6
T613	Oak sp. (Quercus sp.)	12	# 350	2	2	2	2	1	Mature	Poor	Poor	Ash Dieback Suspected Decay / structural defect in crown limb / limbs - Suspected Decline - Evident / observed Innnotus present	No Work Recommended	<10	U	4.2
T614	Oak sp. (Quercus sp.)	12	# 450	3	3	3	3	1	Mature	Fair	Fair	Poor historic pruning	No Work Recommended	10+	C1	5.4
H615	Mixed Broadleaf Mixed Conifer	3	# 150	1	1	1	1	N/A	Mature	Fair	Fair	Boundary residential planting of modest quality	No Work Recommended	10+	C2	1.8
H616	Mixed Broadleaf Mixed Conifer	4	# 150	1	1	1	1	N/A	Mature	Fair	Fair	Boundary planting of modest quality	No Work Recommended	10+	C2	1.8
G617	Mixed Broadleaf Mixed Conifer Common ash (Fraxinus excelsior)	8	# 150	1	2	2	2	-1	Mature	Fair	Fair	Boundary highway planting of modest quality with some Ash within group with suspected dieback	No Work Recommended	10+	C2	1.8
H618	Mixed Broadleaf Mixed Conifer Common ash (Fraxinus excelsior)	8	# 200	1	3	3	3	N/A	Mature	Good	Good	Boundary highway planting of modest quality with some Ash within group with suspected dieback	No Work Recommended	10+	C1	2.4

**Sequential Reference Number** -T - Individual specimen; G - Group. Trees that form cohesive arboricultural features either aerodynamically, visually or culturally; H - Linear group of specimens that form a hedge or boundary; W - A larger group or area of trees that should be regarded as a single woodland unit.  
**Species** -Common English names are used wherever possible for simplicity.  
**Height** -An approximation of height (in metres) is provided for the highest point of the tree.  
**Stem Diameter** -This is the measurement of stem diameter in millimetres taken in accordance with Annex C of BS5837:2012.  
**Branch Spread** -This is taken at four cardinal points, with a stated value in metres to enable an accurate representation of the crown, as shown on Plan EDP 1.  
**Canopy Clearance** -An approximation of height (in metres) of crown clearance above adjacent ground level.  
**Life Stage** -There are five classes to which trees are assigned: Young; Early Mature; Mature; Over Mature; Ancient; Dead.

**Physiological Condition** -An indication of the tree's physiological condition is represented and classed as good, fair, poor or dead, this is informed by the following: Canopy Density: It should be taken that, unless otherwise stated with each individual entry, the canopy density of the trees is typical of the species; and Leaf Size and Colouration: It should be taken that, unless otherwise stated with each individual entry, leaf size and colouration is typical of the species.  
**Structural Condition** -Additional notes are provided giving details of the tree's structural condition. This is informed by "the presence of any decay and physical defect".  
**Management Recommendations** -These are made on the basis of optimising the life expectancy of site trees, given their current situation and that which may result from the development proposals. The survey process pays particular attention to implications for life and/or property; defects recorded under the structural condition have the necessary mitigation measures proposed within this section of the schedule.

**Tree Works Priority Codes** -Priority codes from 1 to 3 have been given for trees requiring work. The definition of the codes used is as follows: Priority 1: Work that should be undertaken urgently due to the identification of a potential hazard; Priority 2: Work that should be undertaken prior to any works commencing on site; and Priority 3: Work that should be undertaken following the completion of the development.  
**Estimated Remaining Contribution** -The definitions of the terms used are as follows and describe the estimated length of time (in years) over which the tree can be expected to make a safe contribution to local amenity: Less than 10; 10+; 20+; and 40+.  
**Category Grading** -Trees have been assigned 'U' or Category Grading 'A' to 'C' in accordance with the Cascade Chart given in BS5837:2012.  
**Root Protection Radius** -The root protection radius from the stem of the tree calculated in line with the recommendations set out in BS5837:2012.



Sequential Reference No.	Species	Height (m)	Stem Diameter (mm)	Branch Spread (m)				Canopy Clearance (m)	Life Stage	Physiological Condition	Structural Condition	Comments / Notes	Management Recommendations (Priority)	Estimated Remaining Contribution (Years)	Category Grading	Root Protection Radius (m)
				North	East	South	West									
H619	Mixed Broadleaf Mixed Conifer Common ash (Fraxinus excelsior) Common hawthorn (Crataegus monogyna)	7	# 100	1	2	2	2	N/A	Mature	Good	Good	Boundary planting of modest quality with some Ash within group with suspected dieback	No Work Recommended	20+	B2	1.2
H620	Mixed Broadleaf Mixed Conifer Common ash (Fraxinus excelsior) Common hawthorn (Crataegus monogyna)	8	# 200	1	2	2	2	N/A	Mature	Good	Good	Boundary planting of modest quality with some Ash within group with suspected dieback	No Work Recommended	20+	B2	2.4
H621	Mixed Broadleaf Common hawthorn (Crataegus monogyna)	1.5	# 100	1	1	1	1	N/A	Mature	Fair	Fair	Maintained boundary hedgerow	No Work Recommended	10+	C2	1.2
H622	Mixed Broadleaf Common hawthorn (Crataegus monogyna)	1.5	# 100	1	1	1	1	N/A	Mature	Fair	Fair	Maintained boundary hedgerow	No Work Recommended	10+	C2	1.2
H623	Mixed Broadleaf Common hawthorn (Crataegus monogyna)	1.5	# 100	1	1	1	1	N/A	Mature	Fair	Fair	Maintained boundary hedgerow	No Work Recommended	10+	C2	1.2
H624	Mixed Broadleaf Common hawthorn (Crataegus monogyna)	1.5	# 100	1	1	1	1	N/A	Mature	Fair	Fair	Maintained boundary hedgerow	No Work Recommended	10+	C2	1.2
H625	Mixed Broadleaf Common hawthorn (Crataegus monogyna)	1.5	# 100	1	1	1	1	N/A	Mature	Fair	Fair	Maintained boundary hedgerow	No Work Recommended	10+	C2	1.2
H626	Mixed Broadleaf Common hawthorn (Crataegus monogyna)	1.5	# 100	1	1	1	1	N/A	Mature	Fair	Fair	Maintained boundary planting	No Work Recommended	10+	C2	1.2
H627	Mixed Broadleaf Common hawthorn (Crataegus monogyna)	1.5	# 100	1	1	1	1	N/A	Mature	Fair	Fair	Maintained boundary planting	No Work Recommended	10+	C2	1.2
H628	Mixed Conifer	2.5	# 100	1	1	1	1	N/A	Mature	Fair	Fair	Maintained boundary planting	No Work Recommended	10+	C2	1.2
H629	Mixed Broadleaf Common hawthorn (Crataegus monogyna)	2.5	# 100	1	1	1	1	N/A	Mature	Fair	Fair	Maintained boundary planting	No Work Recommended	10+	C2	1.2
H630	Mixed Broadleaf Common hawthorn (Crataegus monogyna)	1.5	# 100	1	1	1	1	N/A	Mature	Fair	Fair	Maintained boundary planting	No Work Recommended	10+	C2	1.2
H631	Mixed Broadleaf Common hawthorn (Crataegus monogyna)	1.5	# 100	1	1	1	1	N/A	Mature	Fair	Fair	Maintained boundary planting	No Work Recommended	10+	C2	1.2
H632	Mixed Broadleaf Common hawthorn (Crataegus monogyna)	3.5	# 100	1	1	1	1	N/A	Mature	Fair	Fair	Maintained boundary planting	No Work Recommended	10+	C2	1.2
H633	Mixed Broadleaf Common hawthorn (Crataegus monogyna)	3.5	# 100	1	1	1	1	N/A	Mature	Fair	Fair	Maintained boundary planting	No Work Recommended	10+	C2	1.2
H634	Mixed Broadleaf Common hawthorn (Crataegus monogyna)	3.5	# 100	1	1	1	1	N/A	Mature	Fair	Fair	Maintained boundary planting	No Work Recommended	10+	C2	1.2
H635	Mixed Broadleaf Common hawthorn (Crataegus monogyna)	3.5	# 100	1	1	1	1	N/A	Mature	Fair	Fair	Maintained boundary planting	No Work Recommended	10+	C2	1.2
T636	Common ash (Fraxinus excelsior)	12	# 450	3	3	3	3	1	Mature	Fair	Fair	No Significant Faults Observed	No Work Recommended	10+	C1	5.4

**Sequential Reference Number** -T - Individual specimen; G - Group. Trees that form cohesive arboricultural features either aerodynamically, visually or culturally; H - Linear group of specimens that form a hedge or boundary; W - A larger group or area of trees that should be regarded as a single woodland unit.

**Species** -Common English names are used wherever possible for simplicity.

**Height** -An approximation of height (in metres) is provided for the highest point of the tree.

**Stem Diameter** -This is the measurement of stem diameter in millimetres taken in accordance with Annex C of BS5837:2012.

**Branch Spread** -This is taken at four cardinal points, with a stated value in metres to enable an accurate representation of the crown, as shown on Plan EDP 1.

**Canopy Clearance** -An approximation of height (in metres) of crown clearance above adjacent ground level.

**Life Stage** -There are five classes to which trees are assigned: Young; Early Mature; Mature; Over Mature; Ancient; Dead.

**Physiological Condition** -An indication of the tree's physiological condition is represented and classed as good, fair, poor or dead, this is informed by the following: Canopy Density: It should be taken that, unless otherwise stated with each individual entry, the canopy density of the trees is typical of the species; and Leaf Size and Colouration: It should be taken that, unless otherwise stated with each individual entry, leaf size and colouration is typical of the species.

**Structural Condition** -Additional notes are provided giving details of the tree's structural condition. This is informed by "the presence of any decay and physical defect".

**Management Recommendations** -These are made on the basis of optimising the life expectancy of site trees, given their current situation and that which may result from the development proposals. The survey process pays particular attention to implications for life and/or property; defects recorded under the structural condition have the necessary mitigation measures proposed within this section of the schedule.

**Tree Works Priority Codes** -Priority codes from 1 to 3 have been given for trees requiring work. The definition of the codes used is as follows: Priority 1: Work that should be undertaken urgently due to the identification of a potential hazard; Priority 2: Work that should be undertaken prior to any works commencing on site; and Priority 3: Work that should be undertaken following the completion of the development.

**Estimated Remaining Contribution** -The definitions of the terms used are as follows and describe the estimated length of time (in years) over which the tree can be expected to make a safe contribution to local amenity: Less than 10; 10+; 20+; and 40+.

**Category Grading** -Trees have been assigned 'U' or Category Grading 'A' to 'C' in accordance with the Cascade Chart given in BS5837:2012.

**Root Protection Radius** -The root protection radius from the stem of the tree calculated in line with the recommendations set out in BS5837:2012.



Sequential Reference No.	Species	Height (m)	Stem Diameter (mm)	Branch Spread (m)				Canopy Clearance (m)	Life Stage	Physiological Condition	Structural Condition	Comments / Notes	Management Recommendations (Priority)	Estimated Remaining Contribution (Years)	Category Grading	Root Protection Radius (m)
				North	East	South	West									
T637	Common ash (Fraxinus excelsior)	6	# 250	1	1	1	1	1	Young	Dead	Dead	No Significant Faults Observed	No Work Recommended	<10	U	3
T638	Common ash (Fraxinus excelsior)	12	# 400	1	1	1	1	1	Mature	Poor	Poor	Ash Dieback	No Work Recommended	<10	U	4.8
T639	Apple sp. (Malus sp.)	4	# 300	1	1	1	1	1	Mature	Fair	Fair	No Significant Faults Observed	No Work Recommended	10+	C1	3.6
T640	Common ash (Fraxinus excelsior)	5	# 300	1	1	1	1	1	Young	Fair	Fair	No Significant Faults Observed	No Work Recommended	10+	C1	3.6
T641	Common ash (Fraxinus excelsior)	5	# 400	2	2	2	2	1	Young	Poor	Poor	Ash Dieback	No Work Recommended	<10	U	4.8
T642	Field maple (Acer campestre)	5	# 400	2	2	2	2	1	Mature	Fair	Fair	No Significant Faults Observed	No Work Recommended	10+	C1	4.8
T643	Common ash (Fraxinus excelsior)	10	# 510	3	3	3	3	1	Mature	Poor	Poor	Ash Dieback	No Work Recommended	<10	U	6.12
T644	Common ash (Fraxinus excelsior)	5	# 510	1	1	1	1	1	Young	Fair	Fair	No Significant Faults Observed	No Work Recommended	10+	C1	6.12
T645	English oak (Quercus robur)	3	# 100	1	1	1	1	1	Young	Good	Good	No Significant Faults Observed	No Work Recommended	20+	B1	1.2
T646	Common ash (Fraxinus excelsior)	10	# 400	3	3	3	3	2	Mature	Poor	Poor	Ash Dieback	No Work Recommended	<10	U	4.8
T647	English oak (Quercus robur)	6	# 350	2	2	2	2	1	Young	Fair	Fair	No Significant Faults Observed	No Work Recommended	20+	B1	4.2
T648	Prunus sp. (Prunus sp.)	4	# 250	1	1	1	1	1	Early Mature	Fair	Fair	No Significant Faults Observed	No Work Recommended	10+	C1	3
T649	Field maple (Acer campestre)	4	# 250	1	1	1	1	1	Early Mature	Fair	Fair	No Significant Faults Observed	No Work Recommended	10+	C1	3
T650	Common ash (Fraxinus excelsior)	8	# 400	2	2	2	2	1	Mature	Dead	Dead	Ash Dieback	No Work Recommended	<10	U	4.8
T651	Prunus sp. (Prunus sp.)	4	# 150	1	1	1	1	1	Early Mature	Fair	Fair	No Significant Faults Observed	No Work Recommended	10+	C3	1.8
T652	Prunus sp. (Prunus sp.)	11	# 700	3	3	3	3	2	Early Mature	Good	Good	No Significant Faults Observed	No Work Recommended	20+	B1	8.4
T653	Prunus sp. (Prunus sp.)	4	# 400	2	2	2	2	1	Young	Good	Good	No Significant Faults Observed	No Work Recommended	20+	B1	4.8
T654	English elm (Ulmus procera)	4	# 250	1	1	1	1	1	Young	Good	Good	No Significant Faults Observed	No Work Recommended	10+	C1	3
T655	English oak (Quercus robur)	13	# 700	3	3	3	3	2	Mature	Fair	Fair	No Significant Faults Observed	No Work Recommended	20+	B1	8.4
T656	Common ash (Fraxinus excelsior)	13	# 700	3	3	3	3	2	Mature	Poor	Poor	Ash Dieback	No Work Recommended	<10	U	8.4
T657	Common ash (Fraxinus excelsior)	13	# 600	3	3	3	3	2	Mature	Poor	Poor	No Significant Faults Observed	No Work Recommended	<10	U	7.2
T658	Common ash (Fraxinus excelsior)	13	# 700	3	3	3	3	3	Mature	Fair	Fair	Ash Dieback	No Work Recommended	20+	B1	8.4
T659	Leyland cypress (Cupressocyparis leylandii)	18	# 700	3	3	3	3	2	Mature	Good	Good	No Significant Faults Observed	No Work Recommended	20+	B1	8.4
H660	Mixed Broadleaf Common hawthorn (Crataegus monogyna)	1.5	# 100	1	1	1	1	N/A	Mature	Fair	Fair	Maintained boundary hedgerow which extendeds past order limits	No Work Recommended	10+	C1;3	1.2
H661	Mixed Broadleaf Common hawthorn (Crataegus monogyna)	1.5	# 100	1	1	1	1	N/A	Mature	Fair	Fair	Maintained boundary hedgerow which extendeds past order limits	No Work Recommended	10+	C1;3	1.2
T662	Common ash (Fraxinus excelsior)	16	# 700	3	3	3	3	2	Mature	Poor	Poor	Weak fork / branch union with included bark Sparse Crown Ash Dieback and decayed stem	No Work Recommended	<10	U	8.4
H663	Mixed Broadleaf Common hawthorn (Crataegus monogyna)	1.5	# 100	1	1	1	1	N/A	Mature	Fair	Fair	Maintained boundary hedgerow which extendeds past order limits	No Work Recommended	10+	C1;3	1.2
T664	Common ash (Fraxinus excelsior)	16	# 700	3	3	3	3	2	Mature	Poor	Poor	Ash Dieback Suspected	No Work Recommended	10+	C3	8.4
T665	Common ash (Fraxinus excelsior)	16	# 700	3	3	3	3	2	Mature	Poor	Poor	Ash Dieback Suspected	No Work Recommended	10+	C3	8.4
T666	Common ash (Fraxinus excelsior)	16	# 700	3	3	3	3	2	Mature	Poor	Poor	Ash Dieback Suspected	No Work Recommended	10+	C3	8.4
H667	Mixed Broadleaf Common hawthorn (Crataegus monogyna)	8.5	# 300	2	2	2	2	N/A	Mature	Fair	Fair	Maintained boundary hedgerow which extendeds past order limits	No Work Recommended	10+	C1;3	3.6

**Sequential Reference Number** -T - Individual specimen; G - Group. Trees that form cohesive arboricultural features either aerodynamically, visually or culturally; H - Linear group of specimens that form a hedge or boundary; W - A larger group or area of trees that should be regarded as a single woodland unit.

**Species** -Common English names are used wherever possible for simplicity.

**Height** -An approximation of height (in metres) is provided for the highest point of the tree.

**Stem Diameter** -This is the measurement of stem diameter in millimetres taken in accordance with Annex C of BS5837:2012.

**Branch Spread** -This is taken at four cardinal points, with a stated value in metres to enable an accurate representation of the crown, as shown on Plan EDP 1.

**Canopy Clearance** -An approximation of height (in metres) of crown clearance above adjacent ground level.

**Life Stage** -There are five classes to which trees are assigned: Young; Early Mature; Mature; Over Mature; Ancient; Dead.

**Physiological Condition** -An indication of the tree's physiological condition is represented and classed as good, fair, poor or dead, this is informed by the following: Canopy Density: It should be taken that, unless otherwise stated with each individual entry, the canopy density of the trees is typical of the species; and Leaf Size and Colouration: It should be taken that, unless otherwise stated with each individual entry, leaf size and colouration is typical of the species.

**Structural Condition** -Additional notes are provided giving details of the tree's structural condition. This is informed by "the presence of any decay and physical defect".

**Management Recommendations** -These are made on the basis of optimising the life expectancy of site trees, given their current situation and that which may result from the development proposals. The survey process pays particular attention to implications for life and/or property; defects recorded under the structural condition have the necessary mitigation measures proposed within this section of the schedule.

**Tree Works Priority Codes** -Priority codes from 1 to 3 have been given for trees requiring work. The definition of the codes used is as follows: Priority 1: Work that should be undertaken urgently due to the identification of a potential hazard; Priority 2: Work that should be undertaken prior to any works commencing on site; and Priority 3: Work that should be undertaken following the completion of the development.

**Estimated Remaining Contribution** -The definitions of the terms used are as follows and describe the estimated length of time (in years) over which the tree can be expected to make a safe contribution to local amenity: Less than 10; 10+; 20+; and 40+.

**Category Grading** -Trees have been assigned 'U' or Category Grading 'A' to 'C' in accordance with the Cascade Chart given in BS5837:2012.

**Root Protection Radius** -The root protection radius from the stem of the tree calculated in line with the recommendations set out in BS5837:2012.



Sequential Reference No.	Species	Height (m)	Stem Diameter (mm)	Branch Spread (m)				Canopy Clearance (m)	Life Stage	Physiological Condition	Structural Condition	Comments / Notes	Management Recommendations (Priority)	Estimated Remaining Contribution (Years)	Category Grading	Root Protection Radius (m)
				North	East	South	West									
T668	Common ash (Fraxinus excelsior)	14	# 700	2	2	2	2	2	Mature	Poor	Poor	Ash Dieback Suspected Inonotus on main limb	No Work Recommended	<10	U	8.4
H669	Mixed Broadleaf Common hawthorn (Crataegus monogyna)	1.5	# 300	1	1	1	1	N/A	Mature	Fair	Fair	Maintained boundary hedgerow which extended past order limits	No Work Recommended	10+	C3	3.6
H670	Mixed Broadleaf Common hawthorn (Crataegus monogyna)	1.5	# 300	1	1	1	1	N/A	Mature	Fair	Fair	Maintained boundary hedgerow which extended past order limits	No Work Recommended	10+	C3	3.6
T671	Common ash (Fraxinus excelsior)	6	# 450	2	2	2	2	N/A	Mature	Poor	Poor	Ash Dieback Suspected	No Work Recommended	10+	C3	5.4
T672	Common ash (Fraxinus excelsior)	6	# 450	2	2	2	2	N/A	Mature	Poor	Poor	Ash Dieback Suspected	No Work Recommended	10+	C3	5.4
H673	Unknown Conifer	1.5	# 200	1	1	1	1	N/A	Mature	Fair	Fair	No Significant Faults Observed	No Work Recommended	10+	C3	2.4
H674	Mixed Broadleaf	1.5	# 200	1	1	1	1	N/A	Mature	Fair	Fair	No Significant Faults Observed	No Work Recommended	10+	C3	2.4
H675	Mixed Broadleaf	1.5	# 200	1	1	1	1	N/A	Mature	Fair	Fair	No Significant Faults Observed	No Work Recommended	10+	C3	2.4
T676	Silver birch (Betula pendula)	12	# 450	3	3	3	3	1	Mature	Good	Good	No Significant Faults Observed	No Work Recommended	20+	B1	5.4
T677	Common ash (Fraxinus excelsior)	5	# 300	2	2	2	2	1	Mature	Poor	Poor	Ash Dieback Suspected	No Work Recommended	10+	C3	3.6
H678	Mixed Broadleaf	4.5	# 200	1	1	1	1	N/A	Mature	Fair	Fair	No Significant Faults Observed	No Work Recommended	10+	C3	2.4
T679	Prunus sp. (Prunus sp.)	4	# 300	2	2	2	2	1	Mature	Poor	Poor	No Significant Faults Observed	No Work Recommended	10+	C3	3.6
T680	Prunus sp. (Prunus sp.)	5	# 400	2	2	2	2	1	Mature	Poor	Poor	Weak fork / branch union with included bark	No Work Recommended	10+	C3	4.8
T681	Common ash (Fraxinus excelsior)	6	# 300	2	2	2	2	1	Young	Poor	Poor	Ash Dieback Suspected	No Work Recommended	10+	C3	3.6
T682	Red Norway maple (Acer platanoides 'Crimson King')	5	# 350	2	2	2	2	1	Young	Poor	Poor	Poor historic pruning	No Work Recommended	10+	C3	4.2
T683	Prunus sp. (Prunus sp.)	5	# 350	2	2	2	2	1	Young	Poor	Poor	Poor historic pruning	No Work Recommended	10+	C3	4.2
H684	Privet sp. (Ligustrum sp.)	2.5	# 100	1	1	1	1	N/A	Mature	Fair	Fair	No Significant Faults Observed	No Work Recommended	10+	C3	1.2
T685	Prunus sp. (Prunus sp.)	5	# 350	1	1	1	1	1	Mature	Fair	Fair	No Significant Faults Observed	No Work Recommended	10+	C3	4.2
G686	Mixed Broadleaf Common ash (Fraxinus excelsior) Prunus sp. (Prunus sp.)	7	# 300	2	2	2	2	N/A	Early Mature	Good	Good	No Significant Faults Observed	No Work Recommended	10+	C1	3.6
G687	Mixed Broadleaf Common ash (Fraxinus excelsior) Poplar sp. (Populus sp.) Prunus sp. (Prunus sp.)	12	# 300	3	3	3	3	N/A	Early Mature	Good	Good	No Significant Faults Observed	No Work Recommended	10+	C1	3.6
T688	Unknown Deciduous	13	# 300	2	2	2	2	1	Early Mature	Good	Good	No Significant Faults Observed	No Work Recommended	40+	A1	3.6
T689	Prunus sp. (Prunus sp.)	5	# 400	3	3	3	3	1	Mature	Poor	Poor	No Significant Faults Observed	No Work Recommended	10+	C3	4.8
G690	Mixed Broadleaf Common ash (Fraxinus excelsior) Poplar sp. (Populus sp.) Prunus sp. (Prunus sp.)	14	# 300	3	3	3	3	N/A	Early Mature	Fair	Fair	Ash Dieback Suspected	No Work Recommended	10+	C3	3.6
T691	Common hawthorn (Crataegus monogyna)	10	# 500	3	3	3	3	1	Over Mature	Poor	Poor	No Significant Faults Observed	No Work Recommended	10+	C3	6
T692	Common ash (Fraxinus excelsior)	10	# 300 300	2	2	2	2	1	Early Mature	Poor	Poor	Ash Dieback Suspected	No Work Recommended	10+	C3	5.09
T693	Field maple (Acer campestre)	4	# 100 50	1	1	1	1	1	Early Mature	Fair	Fair	No Significant Faults Observed	No Work Recommended	10+	C1	1.34
G694	Mixed Broadleaf Common ash (Fraxinus excelsior) Prunus sp. (Prunus sp.)	12	# 400	3	3	3	3	N/A	Early Mature	Good	Good	No Significant Faults Observed	No Work Recommended	20+	B2	4.8
H695	Mixed Conifer	1	# 100	1	1	1	1	N/A	Early Mature	Fair	Fair	No Significant Faults Observed	No Work Recommended	10+	C3	1.2
H696	Mixed Conifer	1	# 100	1	1	1	1	N/A	Early Mature	Fair	Fair	No Significant Faults Observed	No Work Recommended	10+	C3	1.2
T697	Silver birch (Betula pendula)	6	# 200	1	1	1	1	1	Early Mature	Good	Good	No Significant Faults Observed	No Work Recommended	20+	B1	2.4
H698	Mixed Broadleaf	1.5	# 100	1	1	1	1	N/A	Early Mature	Fair	Fair	No Significant Faults Observed	No Work Recommended	10+	C3	1.2

**Sequential Reference Number** -T - Individual specimen; G - Group. Trees that form cohesive arboricultural features either aerodynamically, visually or culturally; H - Linear group of specimens that form a hedge or boundary; W - A larger group or area of trees that should be regarded as a single woodland unit.

**Species** -Common English names are used wherever possible for simplicity.

**Height** -An approximation of height (in metres) is provided for the highest point of the tree.

**Stem Diameter** -This is the measurement of stem diameter in millimetres taken in accordance with Annex C of BS5837:2012.

**Branch Spread** -This is taken at four cardinal points, with a stated value in metres to enable an accurate representation of the crown, as shown on Plan EDP 1.

**Canopy Clearance** -An approximation of height (in metres) of crown clearance above adjacent ground level.

**Life Stage** -There are five classes to which trees are assigned: Young; Early Mature; Mature; Over Mature; Ancient; Dead.

**Physiological Condition** -An indication of the tree's physiological condition is represented and classed as good, fair, poor or dead, this is informed by the following: Canopy Density: It should be taken that, unless otherwise stated with each individual entry, the canopy density of the trees is typical of the species; and Leaf Size and Colouration: It should be taken that, unless otherwise stated with each individual entry, leaf size and colouration is typical of the species.

**Structural Condition** -Additional notes are provided giving details of the tree's structural condition. This is informed by "the presence of any decay and physical defect".

**Management Recommendations** -These are made on the basis of optimising the life expectancy of site trees, given their current situation and that which may result from the development proposals. The survey process pays particular attention to implications for life and/or property; defects recorded under the structural condition have the necessary mitigation measures proposed within this section of the schedule.

**Tree Works Priority Codes** -Priority codes from 1 to 3 have been given for trees requiring work. The definition of the codes used is as follows: Priority 1: Work that should be undertaken urgently due to the identification of a potential hazard; Priority 2: Work that should be undertaken prior to any works commencing on site; and Priority 3: Work that should be undertaken following the completion of the development.

**Estimated Remaining Contribution** -The definitions of the terms used are as follows and describe the estimated length of time (in years) over which the tree can be expected to make a safe contribution to local amenity: Less than 10; 10+; 20+; and 40+.

**Category Grading** -Trees have been assigned 'U' or Category Grading 'A' to 'C' in accordance with the Cascade Chart given in BS5837:2012.

**Root Protection Radius** -The root protection radius from the stem of the tree calculated in line with the recommendations set out in BS5837:2012.



Sequential Reference No.	Species	Height (m)	Stem Diameter (mm)	Branch Spread (m)				Canopy Clearance (m)	Life Stage	Physiological Condition	Structural Condition	Comments / Notes	Management Recommendations (Priority)	Estimated Remaining Contribution (Years)	Category Grading	Root Protection Radius (m)
				North	East	South	West									
T699	Common ash (Fraxinus excelsior)	15	# 400 400 400	3	3	3	3	1	Mature	Fair	Fair	Ash Dieback Suspected	No Work Recommended	10+	C3	8.31
T700	Willow sp. (Salix sp.)	10	# 400	2	2	2	2	1	Mature	Fair	Fair	No Significant Faults Observed	No Work Recommended	10+	C3	4.8
G701	Mixed Broadleaf Common ash (Fraxinus excelsior) Silver birch (Betula pendula)	12	# 250	2	2	2	2	N/A	Early Mature	Fair	Fair	No Significant Faults Observed	No Work Recommended	10+	C3	3
G702	Mixed Broadleaf Common ash (Fraxinus excelsior) Silver birch (Betula pendula)	6	# 200	2	2	2	2	N/A	Early Mature	Fair	Fair	No Significant Faults Observed	No Work Recommended	10+	C1;3	2.4
T703	Maple (Acer sp.)	5	# 150	1	1	1	1	1	Young	Good	Good	No Significant Faults Observed	No Work Recommended	20+	B1	1.8
T704	Maple (Acer sp.)	5	# 150	1	1	1	1	1	Young	Good	Good	No Significant Faults Observed	No Work Recommended	20+	B1	1.8
T705	Maple (Acer sp.)	5	# 150	1	1	1	1	1	Young	Good	Good	No Significant Faults Observed	No Work Recommended	20+	B1	1.8
T706	Common ash (Fraxinus excelsior)	16	# 500	3	3	3	3	1	Mature	Poor	Poor	Ash Dieback Suspected	No Work Recommended	10+	C1;3	6
G707	Mixed Broadleaf Common ash (Fraxinus excelsior) Common hawthorn (Crataegus monogyna)	17	# 400	2	2	2	2	1	Early Mature	Fair	Fair	Mixed group with some ash showing signs of dieback	No Work Recommended	10+	C3	4.8
T708	Common ash (Fraxinus excelsior)	15	# 600	3	3	3	3	1	Over Mature	Poor	Poor	Ash Dieback, major decline	No Work Recommended	<10	U	7.2
T709	Prunus sp. (Prunus sp.)	5	# 250	2	2	2	2	1	Mature	Good	Good	No Significant Faults Observed	No Work Recommended	20+	B1	3
T710	Sycamore (Acer pseudoplatanus)	12	# 500	3	3	3	3	1	Mature	Good	Good	No Significant Faults Observed	No Work Recommended	20+	B1	6
T711	Silver birch (Betula pendula)	12	# 270	2	2	2	2	1	Mature	Good	Good	No Significant Faults Observed	No Work Recommended	20+	B1	3.24
T712	Maple (Acer sp.)	12	# 450	3	3	3	3	1	Mature	Good	Good	No Significant Faults Observed	No Work Recommended	20+	B1	5.4
T713	Prunus sp. (Prunus sp.)	8	# 450	3	3	3	3	1	Mature	Good	Good	No Significant Faults Observed	No Work Recommended	20+	B1	5.4
T714	Prunus sp. (Prunus sp.)	13	# 300	2	2	2	2	1	Mature	Good	Good	No Significant Faults Observed	No Work Recommended	20+	B1	3.6
T715	Liquidambar sp. (Liquidambar sp.)	5	# 200	2	2	2	2	1	Young	Good	Good	No Significant Faults Observed	No Work Recommended	20+	B1	2.4
T716	Silver birch (Betula pendula)	13	# 350	3	3	3	3	1	Mature	Good	Good	No Significant Faults Observed	No Work Recommended	20+	B1	4.2
T717	Silver maple (Acer saccharinum)	12	# 500	4	4	4	4	1	Mature	Good	Good	No Significant Faults Observed	No Work Recommended	20+	B1	6
T718	Maple (Acer sp.)	9	# 400	3	3	3	3	1	Mature	Good	Good	No Significant Faults Observed	No Work Recommended	20+	B1	4.8
T719	Maple (Acer sp.)	8	# 300	3	3	3	3	1	Mature	Good	Good	No Significant Faults Observed	No Work Recommended	20+	B1	3.6
T720	Maple (Acer sp.)	6	# 200	2	2	2	2	1	Over Mature	Poor	Poor	Declining tree with wounded base and colybia	No Work Recommended	10+	C3	2.4
T721	Maple (Acer sp.)	6	# 200	2	2	2	2	1	Over Mature	Poor	Poor	Declining tree with wound at base	No Work Recommended	10+	C3	2.4
T722	Prunus sp. (Prunus sp.)	6	# 200	2	2	2	2	1	Mature	Poor	Poor	Bark wound - Major	No Work Recommended	10+	C3	2.4
T723	Silver birch (Betula pendula)	12	# 500	3	3	3	3	1	Mature	Good	Good	No Significant Faults Observed	No Work Recommended	20+	B1	6
T724	Silver birch (Betula pendula)	12	# 400	3	3	3	3	1	Mature	Good	Good	No Significant Faults Observed	No Work Recommended	20+	B1	4.8
T725	Silver maple (Acer saccharinum)	10	# 600	3	3	3	3	1	Mature	Good	Good	No Significant Faults Observed	No Work Recommended	20+	B1	7.2
T726	Silver maple (Acer saccharinum)	7	# 200	2	2	2	2	1	Young	Good	Good	No Significant Faults Observed	No Work Recommended	20+	B1	2.4
T727	Silver birch (Betula pendula)	11	# 300	2	2	2	2	1	Mature	Good	Good	No Significant Faults Observed	No Work Recommended	20+	B1	3.6
T728	Common ash (Fraxinus excelsior)	5	# 150	1	1	1	1	1	Young	Poor	Poor	Ash Dieback Suspected	No Work Recommended	10+	C3	1.8
H729	Mixed Broadleaf Mixed Conifer	2	# 100	1	1	1	1	1	Mature	Fair	Fair	Residential boundary planting	No Work Recommended	10+	C3	1.2
T730	Common ash (Fraxinus excelsior)	13	# 600	5	5	5	5	3	Mature	Good	Good	No Significant Faults Observed	No Work Recommended	20+	B1	7.2
T731	Common ash (Fraxinus excelsior)	9	# 450	3	3	3	3	3	Mature	Good	Good	No Significant Faults Observed	No Work Recommended	10+	C1	5.4
H732	Mixed Broadleaf	1.5	# 100	1	1	1	1	1	Mature	Fair	Fair	No Significant Faults Observed	No Work Recommended	10+	C3	1.2

**Sequential Reference Number** -T - Individual specimen; G - Group. Trees that form cohesive arboricultural features either aerodynamically, visually or culturally; H - Linear group of specimens that form a hedge or boundary; W - A larger group or area of trees that should be regarded as a single woodland unit.  
**Species** -Common English names are used wherever possible for simplicity.  
**Height** -An approximation of height (in metres) is provided for the highest point of the tree.  
**Stem Diameter** -This is the measurement of stem diameter in millimetres taken in accordance with Annex C of BS5837:2012.  
**Branch Spread** -This is taken at four cardinal points, with a stated value in metres to enable an accurate representation of the crown, as shown on Plan EDP 1.  
**Canopy Clearance** -An approximation of height (in metres) of crown clearance above adjacent ground level.  
**Life Stage** -There are five classes to which trees are assigned: Young; Early Mature; Mature; Over Mature; Ancient; Dead.

**Physiological Condition** -An indication of the tree's physiological condition is represented and classed as good, fair, poor or dead, this is informed by the following: Canopy Density: It should be taken that, unless otherwise stated with each individual entry, the canopy density of the trees is typical of the species; and Leaf Size and Colouration: It should be taken that, unless otherwise stated with each individual entry, leaf size and colouration is typical of the species.  
**Structural Condition** -Additional notes are provided giving details of the tree's structural condition. This is informed by "the presence of any decay and physical defect".  
**Management Recommendations** -These are made on the basis of optimising the life expectancy of site trees, given their current situation and that which may result from the development proposals. The survey process pays particular attention to implications for life and/or property; defects recorded under the structural condition have the necessary mitigation measures proposed within this section of the schedule.

**Tree Works Priority Codes** -Priority codes from 1 to 3 have been given for trees requiring work. The definition of the codes used is as follows: Priority 1: Work that should be undertaken urgently due to the identification of a potential hazard; Priority 2: Work that should be undertaken prior to any works commencing on site; and Priority 3: Work that should be undertaken following the completion of the development.  
**Estimated Remaining Contribution** -The definitions of the terms used are as follows and describe the estimated length of time (in years) over which the tree can be expected to make a safe contribution to local amenity: Less than 10; 10+; 20+; and 40+.  
**Category Grading** -Trees have been assigned 'U' or Category Grading 'A' to 'C' in accordance with the Cascade Chart given in BS5837:2012.  
**Root Protection Radius** -The root protection radius from the stem of the tree calculated in line with the recommendations set out in BS5837:2012.



Sequential Reference No.	Species	Height (m)	Stem Diameter (mm)	Branch Spread (m)				Canopy Clearance (m)	Life Stage	Physiological Condition	Structural Condition	Comments / Notes	Management Recommendations (Priority)	Estimated Remaining Contribution (Years)	Category Grading	Root Protection Radius (m)
				North	East	South	West									
G733	Mixed Broadleaf Mixed Conifer Silver birch (Betula pendula) Maple (Acer sp.)	12	# 250	2	2	2	2	1	Early Mature	Good	Good	No Significant Faults Observed	No Work Recommended	20+	B1	3
H734	Beech (Fagus sylvatica) Maple (Acer sp.)	2	# 150	1	1	1	1	N/A	Mature	Fair	Fair	No Significant Faults Observed	No Work Recommended	10+	C3	1.8
T735	Silver birch (Betula pendula)	4	# 250	1	1	1	1	1	Mature	Fair	Fair	No Significant Faults Observed	No Work Recommended	10+	C3	3
H736	Mixed Broadleaf	2	# 100	1	1	1	1	N/A	Mature	Fair	Fair	No Significant Faults Observed	No Work Recommended	10+	C3	1.2
H737	Mixed Broadleaf	2	# 100	1	1	1	1	N/A	Mature	Fair	Fair	No Significant Faults Observed	No Work Recommended	10+	C3	1.2
H738	Mixed Broadleaf	3	# 100	1	1	1	1	N/A	Mature	Fair	Fair	No Significant Faults Observed	No Work Recommended	10+	C3	1.2
T739	Eucalyptus sp. (Eucalyptus sp.)	10	# 400	2	2	2	2	1	Early Mature	Fair	Fair	No Significant Faults Observed	No Work Recommended	10+	C1	4.8
T740	Silver birch (Betula pendula)	8	# 250	2	2	2	2	1	Early Mature	Good	Good	No Significant Faults Observed	No Work Recommended	20+	B1	3
T741	Silver birch (Betula pendula)	8	# 250	2	2	2	2	1	Early Mature	Good	Good	No Significant Faults Observed	No Work Recommended	20+	B1	3
T742	Prunus sp. (Prunus sp.)	8	# 400	2	2	2	2	1	Mature	Fair	Fair	No Significant Faults Observed	No Work Recommended	10+	C3	4.8
H743	Mixed Conifer	2	# 100	1	1	1	1	N/A	Mature	Fair	Fair	No Significant Faults Observed	No Work Recommended	10+	C3	1.2
H744	Mixed Conifer	3	# 100	1	1	1	1	N/A	Mature	Fair	Fair	No Significant Faults Observed	No Work Recommended	10+	C3	1.2
H745	Mixed Broadleaf	2	# 100	1	1	1	1	N/A	Mature	Fair	Fair	No Significant Faults Observed	No Work Recommended	10+	C3	1.2
H746	Mixed Broadleaf	2	# 100	1	1	1	1	N/A	Mature	Fair	Fair	No Significant Faults Observed	No Work Recommended	10+	C3	1.2
H747	Mixed Broadleaf	4	# 100	1	1	1	1	N/A	Mature	Fair	Fair	No Significant Faults Observed	No Work Recommended	10+	C3	1.2
H748	Mixed Conifer	2	# 100	1	1	1	1	N/A	Mature	Fair	Fair	No Significant Faults Observed	No Work Recommended	10+	C3	1.2
H749	Mixed Conifer	2	# 100	1	1	1	1	N/A	Mature	Fair	Fair	No Significant Faults Observed	No Work Recommended	10+	C3	1.2
G750	Mixed Broadleaf	4	# 100	1	1	1	1	N/A	Early Mature	Fair	Fair	No Significant Faults Observed	No Work Recommended	10+	C3	1.2
T751	Common ash (Fraxinus excelsior)	5	# 300	2	2	2	2	1	Mature	Poor	Poor	Ash Dieback	No Work Recommended	<10	U	3.6
G752	Mixed Broadleaf	4	# 100	1	1	1	1	N/A	Early Mature	Fair	Fair	No Significant Faults Observed	No Work Recommended	10+	C3	1.2
G753	Mixed Broadleaf	4	# 100	1	1	1	1	N/A	Early Mature	Fair	Fair	No Significant Faults Observed	No Work Recommended	10+	C3	1.2
T754	English oak (Quercus robur)	8	# 500	4	4	4	4	1	Mature	Good	Good	No Significant Faults Observed	No Work Recommended	40+	A1	6
T755	Common ash (Fraxinus excelsior)	18	# 750	4	4	4	4	1	Over Mature	Poor	Poor	Ash Dieback	No Work Recommended	<10	U	9
H756	Mixed Broadleaf	1.5	# 100	1	1	1	1	N/A	Mature	Fair	Fair	No Significant Faults Observed	No Work Recommended	10+	C3	1.2
H757	Mixed Broadleaf	1.5	# 100	1	1	1	1	N/A	Mature	Fair	Fair	No Significant Faults Observed	No Work Recommended	10+	C3	1.2
G758	Mixed Broadleaf Common ash (Fraxinus excelsior) Poplar sp. (Populus sp.)	12	# 400	3	3	3	3	N/A	Mature	Good	Good	No Significant Faults Observed	No Work Recommended	20+	B1	4.8
H759	Mixed Broadleaf	3	# 150	1	1	1	1	N/A	Mature	Fair	Fair	No Significant Faults Observed	No Work Recommended	10+	C3	1.8
T760	Common ash (Fraxinus excelsior)	8	# 300	2	2	2	2	1	Young	Fair	Fair	No Significant Faults Observed	No Work Recommended	20+	B1	3.6
T761	Common ash (Fraxinus excelsior)	8	# 300	2	2	2	2	1	Young	Fair	Fair	No Significant Faults Observed	No Work Recommended	20+	B1	3.6
T762	Common ash (Fraxinus excelsior)	8	# 300	2	2	2	2	1	Young	Fair	Fair	No Significant Faults Observed	No Work Recommended	20+	B1	3.6
T763	Common ash (Fraxinus excelsior)	8	# 300	2	2	2	2	1	Young	Fair	Fair	No Significant Faults Observed	No Work Recommended	20+	B1	3.6
T764	Common ash (Fraxinus excelsior)	8	# 300	2	2	2	2	1	Young	Fair	Fair	No Significant Faults Observed	No Work Recommended	20+	B1	3.6
T765	Common ash (Fraxinus excelsior)	8	# 300	2	2	2	2	1	Young	Fair	Fair	No Significant Faults Observed	No Work Recommended	20+	B1	3.6
T766	Common ash (Fraxinus excelsior)	8	# 300	2	2	2	2	1	Young	Fair	Fair	No Significant Faults Observed	No Work Recommended	20+	B1	3.6
T767	Common ash (Fraxinus excelsior)	8	# 300	2	2	2	2	1	Young	Fair	Fair	No Significant Faults Observed	No Work Recommended	20+	B1	3.6
T768	Common ash (Fraxinus excelsior)	10	# 300	2	2	2	2	1	Young	Fair	Fair	No Significant Faults Observed	No Work Recommended	20+	B1	3.6
T769	Common ash (Fraxinus excelsior)	10	# 300	2	2	2	2	1	Young	Fair	Fair	No Significant Faults Observed	No Work Recommended	20+	B1	3.6
T770	Poplar sp. (Populus sp.)	10	# 300	2	2	2	2	1	Young	Fair	Fair	No Significant Faults Observed	No Work Recommended	20+	B1	3.6

**Sequential Reference Number** -T - Individual specimen; G - Group. Trees that form cohesive arboricultural features either aerodynamically, visually or culturally; H - Linear group of specimens that form a hedge or boundary; W - A larger group or area of trees that should be regarded as a single woodland unit.  
**Species** -Common English names are used wherever possible for simplicity.  
**Height** -An approximation of height (in metres) is provided for the highest point of the tree.  
**Stem Diameter** -This is the measurement of stem diameter in millimetres taken in accordance with Annex C of BS5837:2012.  
**Branch Spread** -This is taken at four cardinal points, with a stated value in metres to enable an accurate representation of the crown, as shown on Plan EDP 1.  
**Canopy Clearance** -An approximation of height (in metres) of crown clearance above adjacent ground level.  
**Life Stage** -There are five classes to which trees are assigned: Young; Early Mature; Mature; Over Mature; Ancient; Dead.

**Physiological Condition** -An indication of the tree's physiological condition is represented and classed as good, fair, poor or dead, this is informed by the following: Canopy Density: It should be taken that, unless otherwise stated with each individual entry, the canopy density of the trees is typical of the species; and Leaf Size and Colouration: It should be taken that, unless otherwise stated with each individual entry, leaf size and colouration is typical of the species.  
**Structural Condition** -Additional notes are provided giving details of the tree's structural condition. This is informed by "the presence of any decay and physical defect".  
**Management Recommendations** -These are made on the basis of optimising the life expectancy of site trees, given their current situation and that which may result from the development proposals. The survey process pays particular attention to implications for life and/or property; defects recorded under the structural condition have the necessary mitigation measures proposed within this section of the schedule.

**Tree Works Priority Codes** -Priority codes from 1 to 3 have been given for trees requiring work. The definition of the codes used is as follows: Priority 1: Work that should be undertaken urgently due to the identification of a potential hazard; Priority 2: Work that should be undertaken prior to any works commencing on site; and Priority 3: Work that should be undertaken following the completion of the development.  
**Estimated Remaining Contribution** -The definitions of the terms used are as follows and describe the estimated length of time (in years) over which the tree can be expected to make a safe contribution to local amenity: Less than 10; 10+; 20+; and 40+.  
**Category Grading** -Trees have been assigned 'U' or Category Grading 'A' to 'C' in accordance with the Cascade Chart given in BS5837:2012.  
**Root Protection Radius** -The root protection radius from the stem of the tree calculated in line with the recommendations set out in BS5837:2012.



Sequential Reference No.	Species	Height (m)	Stem Diameter (mm)	Branch Spread (m)				Canopy Clearance (m)	Life Stage	Physiological Condition	Structural Condition	Comments / Notes	Management Recommendations (Priority)	Estimated Remaining Contribution (Years)	Category Grading	Root Protection Radius (m)
				North	East	South	West									
T771	Common ash (Fraxinus excelsior)	10	# 300	2	2	2	2	1	Young	Fair	Fair	No Significant Faults Observed	No Work Recommended	20+	B1	3.6
T772	Common ash (Fraxinus excelsior)	10	# 300	2	2	2	2	1	Young	Fair	Fair	No Significant Faults Observed	No Work Recommended	20+	B1	3.6
T773	Willow sp. (Salix sp.)	10	# 700	2	2	2	2	1	Mature	Fair	Fair	Poor historic pruning	No Work Recommended	10+	C3	8.4
T774	Willow sp. (Salix sp.)	10	# 700	2	2	2	2	1	Mature	Fair	Fair	No Significant Faults Observed	No Work Recommended	10+	C3	8.4
T775	Ash sp. (Fraxinus sp.)	8	# 300	1	1	1	1	1	Young	Fair	Fair	No Significant Faults Observed	No Work Recommended	10+	C3	3.6
T776	Ash sp. (Fraxinus sp.)	9	# 300	1	1	1	1	1	Young	Fair	Fair	No Significant Faults Observed	No Work Recommended	10+	C3	3.6
T777	Ash sp. (Fraxinus sp.)	9	# 300	1	1	1	1	1	Young	Fair	Fair	No Significant Faults Observed	No Work Recommended	10+	C3	3.6
T778	Ash sp. (Fraxinus sp.)	9	# 300	1	1	1	1	1	Young	Fair	Fair	No Significant Faults Observed	No Work Recommended	10+	C3	3.6
H779	Mixed Broadleaf	2	# 150	1	1	1	1	N/A	Mature	Fair	Fair	No Significant Faults Observed	No Work Recommended	10+	C3	1.8
T780	Ash sp. (Fraxinus sp.)	12	# 600	4	4	4	4	1	Mature	Fair	Fair	Ash Dieback Suspected	No Work Recommended	10+	C1	7.2
G781	Mixed Broadleaf	10	# 400	3	3	3	3	N/A	Mature	Fair	Fair	No Significant Faults Observed	No Work Recommended	10+	C3	4.8
T782	Ash sp. (Fraxinus sp.)	7	# 300	2	2	2	2	1	Mature	Poor	Poor	No Significant Faults Observed	No Work Recommended	10+	C3	3.6
G783	Mixed Broadleaf	10	# 400	3	3	3	3	N/A	Mature	Fair	Fair	No Significant Faults Observed	No Work Recommended	10+	C3	4.8
T784	Lombardy Poplar (Populus nigra 'Italica')	22	# 700	2	2	2	2	1	Mature	Good	Good	No Significant Faults Observed	No Work Recommended	40+	A1	8.4
G785	Mixed Broadleaf	14	# 400	3	3	3	3	N/A	Mature	Good	Good	No Significant Faults Observed	No Work Recommended	20+	B1	4.8
T786	English oak (Quercus robur)	8	# 550	2	2	2	2	1	Mature	Fair	Fair	No Significant Faults Observed	No Work Recommended	10+	C1	6.6
T787	Common ash (Fraxinus excelsior)	7	# 550	2	2	2	2	1	Mature	Fair	Fair	No Significant Faults Observed	No Work Recommended	10+	C3	6.6
T788	Common ash (Fraxinus excelsior)	6	# 550	2	2	2	2	1	Mature	Fair	Fair	Ash Dieback Suspected	No Work Recommended	10+	C3	6.6
T789	English oak (Quercus robur)	6	# 550	2	2	2	2	1	Early Mature	Fair	Fair	No Significant Faults Observed	No Work Recommended	20+	B2	6.6
T790	Common ash (Fraxinus excelsior)	6	# 400	2	2	2	2	1	Early Mature	Poor	Poor	Ash Dieback	No Work Recommended	<10	U	4.8
T791	English oak (Quercus robur)	9	# 550	3	3	3	3	2	Mature	Good	Good	No Significant Faults Observed	No Work Recommended	20+	B1	6.6
T792	English oak (Quercus robur)	15	# 650	3	3	3	3	2	Mature	Good	Good	No Significant Faults Observed	No Work Recommended	20+	B1	7.8
H793	Mixed Broadleaf	2	# 100	1	1	1	1	N/A	Mature	Fair	Fair	No Significant Faults Observed	No Work Recommended	10+	C3	1.2
H794	Mixed Broadleaf	2	# 100	1	1	1	1	N/A	Mature	Fair	Fair	No Significant Faults Observed	No Work Recommended	10+	C3	1.2
H795	Mixed Broadleaf	2	# 100	1	1	1	1	N/A	Mature	Fair	Fair	No Significant Faults Observed	No Work Recommended	10+	C3	1.2
H796	Mixed Broadleaf	2	# 100	1	1	1	1	N/A	Mature	Fair	Fair	No Significant Faults Observed	No Work Recommended	10+	C3	1.2
H797	Mixed Broadleaf	2	# 100	1	1	1	1	N/A	Mature	Fair	Fair	No Significant Faults Observed	No Work Recommended	10+	C3	1.2
H798	Mixed Broadleaf	2	# 100	1	1	1	1	N/A	Mature	Fair	Fair	No Significant Faults Observed	No Work Recommended	10+	C3	1.2
G799	Mixed Broadleaf	16	# 450	4	4	4	4	N/A	Mature	Good	Good	No Significant Faults Observed	No Work Recommended	20+	B1	5.4
G800	Mixed Broadleaf	14	# 400	4	4	4	4	N/A	Mature	Good	Good	No Significant Faults Observed	No Work Recommended	20+	B1	4.8
G801	Mixed Broadleaf English oak (Quercus robur) Field maple (Acer campestre)	14	# 100	1	1	1	1	N/A	Mature	Fair	Fair	No Significant Faults Observed	No Work Recommended	10+	C3	1.2
T802	Scots pine (Pinus sylvestris)	6	# 500	2	2	2	2	1	Young	Good	Good	No Significant Faults Observed	No Work Recommended	20+	B1	6
T803	Common ash (Fraxinus excelsior)	14	# 600	4	4	4	4	1	Young	Fair	Fair	Ash Dieback Suspected	No Work Recommended	10+	C1	7.2
T804	Common ash (Fraxinus excelsior)	8	# 400	2	2	2	2	1	Young	Poor	Poor	Ash Dieback	No Work Recommended	<10	U	4.8
T805	Common ash (Fraxinus excelsior)	13	# 400	2	2	2	2	1	Young	Poor	Poor	No Significant Faults Observed	No Work Recommended	<10	U	4.8
T806	Common ash (Fraxinus excelsior)	9	# 400	2	2	2	2	1	Young	Poor	Poor	No Significant Faults Observed	No Work Recommended	<10	U	4.8
T807	Common ash (Fraxinus excelsior)	10	# 400	2	2	2	2	1	Young	Poor	Poor	No Significant Faults Observed	No Work Recommended	<10	U	4.8
T808	Common ash (Fraxinus excelsior)	10	# 400	2	2	2	2	1	Young	Poor	Poor	No Significant Faults Observed	No Work Recommended	<10	U	4.8
T809	Common ash (Fraxinus excelsior)	15	# 400	3	3	3	3	2	Early Mature	Poor	Poor	No Significant Faults Observed	No Work Recommended	<10	U	4.8
T810	Common ash (Fraxinus excelsior)	15	# 400	3	3	3	3	2	Early Mature	Poor	Poor	No Significant Faults Observed	No Work Recommended	<10	U	4.8

**Sequential Reference Number** -T - Individual specimen; G - Group. Trees that form cohesive arboricultural features either aerodynamically, visually or culturally; H - Linear group of specimens that form a hedge or boundary; W - A larger group or area of trees that should be regarded as a single woodland unit.

**Species** -Common English names are used wherever possible for simplicity.

**Height** -An approximation of height (in metres) is provided for the highest point of the tree.

**Stem Diameter** -This is the measurement of stem diameter in millimetres taken in accordance with Annex C of BS5837:2012.

**Branch Spread** -This is taken at four cardinal points, with a stated value in metres to enable an accurate representation of the crown, as shown on Plan EDP 1.

**Canopy Clearance** -An approximation of height (in metres) of crown clearance above adjacent ground level.

**Life Stage** -There are five classes to which trees are assigned: Young; Early Mature; Mature; Over Mature; Ancient; Dead.

**Physiological Condition** -An indication of the tree's physiological condition is represented and classed as good, fair, poor or dead, this is informed by the following: Canopy Density: It should be taken that, unless otherwise stated with each individual entry, the canopy density of the trees is typical of the species; and Leaf Size and Colouration: It should be taken that, unless otherwise stated with each individual entry, leaf size and colouration is typical of the species.

**Structural Condition** -Additional notes are provided giving details of the tree's structural condition. This is informed by "the presence of any decay and physical defect".

**Management Recommendations** -These are made on the basis of optimising the life expectancy of site trees, given their current situation and that which may result from the development proposals. The survey process pays particular attention to implications for life and/or property; defects recorded under the structural condition have the necessary mitigation measures proposed within this section of the schedule.

**Tree Works Priority Codes** -Priority codes from 1 to 3 have been given for trees requiring work. The definition of the codes used is as follows: Priority 1: Work that should be undertaken urgently due to the identification of a potential hazard; Priority 2: Work that should be undertaken prior to any works commencing on site; and Priority 3: Work that should be undertaken following the completion of the development.

**Estimated Remaining Contribution** -The definitions of the terms used are as follows and describe the estimated length of time (in years) over which the tree can be expected to make a safe contribution to local amenity: Less than 10; 10+; 20+; and 40+.

**Category Grading** -Trees have been assigned 'U' or Category Grading 'A' to 'C' in accordance with the Cascade Chart given in BS5837:2012.

**Root Protection Radius** -The root protection radius from the stem of the tree calculated in line with the recommendations set out in BS5837:2012.



Sequential Reference No.	Species	Height (m)	Stem Diameter (mm)	Branch Spread (m)				Canopy Clearance (m)	Life Stage	Physiological Condition	Structural Condition	Comments / Notes	Management Recommendations (Priority)	Estimated Remaining Contribution (Years)	Category Grading	Root Protection Radius (m)
				North	East	South	West									
T811	Common ash (Fraxinus excelsior)	10	# 400	3	3	3	3	2	Early Mature	Poor	Poor	No Significant Faults Observed	No Work Recommended	<10	U	4.8
T812	Common ash (Fraxinus excelsior)	16	# 400	3	3	3	3	2	Early Mature	Poor	Poor	No Significant Faults Observed	No Work Recommended	<10	U	4.8
T813	Common ash (Fraxinus excelsior)	8	# 250	3	3	3	3	2	Early Mature	Poor	Poor	No Significant Faults Observed	No Work Recommended	<10	U	3
T814	Common ash (Fraxinus excelsior)	12	# 400	3	3	3	3	2	Early Mature	Poor	Poor	No Significant Faults Observed	No Work Recommended	<10	U	4.8
T815	Common ash (Fraxinus excelsior)	13	# 400	3	3	3	3	2	Early Mature	Poor	Poor	No Significant Faults Observed	No Work Recommended	<10	U	4.8
T816	Common ash (Fraxinus excelsior)	6	# 300	3	3	3	3	2	Early Mature	Poor	Poor	No Significant Faults Observed	No Work Recommended	<10	U	3.6
T817	Maple (Acer sp.)	6	# 300	2	2	2	2	1	Early Mature	Poor	Poor	No Significant Faults Observed	No Work Recommended	10+	C3	3.6
T818	Ash sp. (Fraxinus sp.)	4	# 150	2	2	2	2	1	Young	Poor	Poor	Ash Dieback	No Work Recommended	<10	U	1.8
G819	Common ash (Fraxinus excelsior)	3	# 100	1	1	1	1	N/A	Young	Poor	Poor	Ash Dieback	No Work Recommended	<10	U	1.2
T820	Ash sp. (Fraxinus sp.)	4	# 150	2	2	2	2	1	Young	Poor	Poor	No Significant Faults Observed	No Work Recommended	<10	U	1.8
T821	Ash sp. (Fraxinus sp.)	9	# 300	2	2	2	2	1	Young	Poor	Poor	No Significant Faults Observed	No Work Recommended	<10	U	3.6
G822	Mixed Broadleaf	8	# 250	2	2	2	2	N/A	Early Mature	Fair	Fair	No Significant Faults Observed	No Work Recommended	10+	C3	3
T823	English oak (Quercus robur)	11	# 400	3	3	3	3	1	Early Mature	Good	Good	No Significant Faults Observed	No Work Recommended	20+	B1	4.8
T824	English oak (Quercus robur)	9	# 400	3	3	3	3	1	Early Mature	Fair	Fair	No Significant Faults Observed	No Work Recommended	10+	C1	4.8
T825	English oak (Quercus robur)	10	# 550	4	4	4	4	1	Mature	Fair	Fair	No Significant Faults Observed	No Work Recommended	20+	B1	6.6
H826	Mixed Broadleaf	2	# 100	1	1	1	1	N/A	Mature	Fair	Fair	No Significant Faults Observed	No Work Recommended	10+	C3	1.2
H827	Mixed Broadleaf	2	# 100	1	1	1	1	N/A	Mature	Fair	Fair	No Significant Faults Observed	No Work Recommended	10+	C3	1.2
H828	Mixed Broadleaf	2	# 100	1	1	1	1	N/A	Mature	Fair	Fair	No Significant Faults Observed	No Work Recommended	10+	C3	1.2
H829	Mixed Broadleaf	2	# 100	1	1	1	1	N/A	Mature	Fair	Fair	No Significant Faults Observed	No Work Recommended	10+	C3	1.2
H830	Mixed Broadleaf	2	# 100	1	1	1	1	N/A	Mature	Fair	Fair	No Significant Faults Observed	No Work Recommended	10+	C3	1.2
H831	Mixed Broadleaf	2	# 100	1	1	1	1	N/A	Mature	Fair	Fair	No Significant Faults Observed	No Work Recommended	10+	C3	1.2
T832	Common ash (Fraxinus excelsior)	3	# 400	1	1	1	1	1	Over Mature	Poor	Poor	Ash Dieback	No Work Recommended	<10	U	4.8
T833	English oak (Quercus robur)	12	# 600	4	4	4	4	1	Mature	Good	Good	No Significant Faults Observed	No Work Recommended	40+	A1	7.2
T834	English oak (Quercus robur)	10	# 600	4	4	4	4	1	Mature	Good	Good	No Significant Faults Observed	No Work Recommended	40+	A1	7.2
T835	English oak (Quercus robur)	8	# 750	3	3	3	3	1	Mature (Veteran)	Fair	Fair	Deadwood - Minor Die-back - minor Decay - suspected Open cavities	No Work Recommended	20+	B1;3	9
T836	English oak (Quercus robur)	14	# 650	4	4	4	4	1	Mature	Good	Good	No Significant Faults Observed	No Work Recommended	40+	A1	7.8
T837	English oak (Quercus robur)	5	# 300	2	2	2	2	1	Mature	Good	Good	No Significant Faults Observed	No Work Recommended	20+	B1	3.6
T838	English oak (Quercus robur)	9	# 500	4	4	4	4	1	Mature	Good	Good	No Significant Faults Observed	No Work Recommended	40+	A1	6
T839	English oak (Quercus robur)	9	# 500	4	4	4	4	1	Mature	Good	Good	No Significant Faults Observed	No Work Recommended	20+	B1	6
T840	English oak (Quercus robur)	7	# 500	3	3	3	3	1	Mature	Good	Good	No Significant Faults Observed	No Work Recommended	20+	B1	6
T841	English oak (Quercus robur)	6	# 500	3	3	3	3	1	Mature	Good	Good	No Significant Faults Observed	No Work Recommended	20+	B1	6
T842	English oak (Quercus robur)	12	# 700	5	5	5	5	1	Mature	Good	Good	No Significant Faults Observed	No Work Recommended	40+	A1	8.4
T843	Common ash (Fraxinus excelsior)	12	# 550	4	4	4	4	1	Mature	Fair	Fair	Ash Dieback Suspected	No Work Recommended	10+	C1;3	6.6
T844	English oak (Quercus robur)	8	# 500	3	3	3	3	1	Mature	Good	Good	No Significant Faults Observed	No Work Recommended	40+	A1	6
T845	English oak (Quercus robur)	8	# 500	3	3	3	3	1	Mature	Good	Good	No Significant Faults Observed	No Work Recommended	20+	B1	6
T846	Common ash (Fraxinus excelsior)	12	# 450	3	3	3	3	1	Mature	Poor	Poor	Ash Dieback	No Work Recommended	<10	U	5.4
T847	Common ash (Fraxinus excelsior)	12	# 450	3	3	3	3	1	Mature	Poor	Poor	No Significant Faults Observed	No Work Recommended	<10	U	5.4
T848	Common ash (Fraxinus excelsior)	12	# 450	3	3	3	3	1	Mature	Poor	Poor	No Significant Faults Observed	No Work Recommended	<10	U	5.4
T849	Common ash (Fraxinus excelsior)	6	# 450	3	3	3	3	1	Mature	Poor	Poor	No Significant Faults Observed	No Work Recommended	<10	U	5.4
T850	English oak (Quercus robur)	10	# 550	3	3	3	3	1	Mature	Good	Good	No Significant Faults Observed	No Work Recommended	20+	B1	6.6
T851	English oak (Quercus robur)	10	# 650	4	4	4	4	1	Mature	Good	Good	No Significant Faults Observed	No Work Recommended	40+	A1	7.8
T852	English oak (Quercus robur)	8	# 450	4	4	4	4	1	Mature	Fair	Fair	No Significant Faults Observed	No Work Recommended	20+	B2	5.4

**Sequential Reference Number** -T - Individual specimen; G - Group. Trees that form cohesive arboricultural features either aerodynamically, visually or culturally, H - Linear group of specimens that form a hedge or boundary; W - A larger group or area of trees that should be regarded as a single woodland unit.

**Species** -Common English names are used wherever possible for simplicity.

**Height** -An approximation of height (in metres) is provided for the highest point of the tree.

**Stem Diameter** -This is the measurement of stem diameter in millimetres taken in accordance with Annex C of BS5837:2012.

**Branch Spread** -This is taken at four cardinal points, with a stated value in metres to enable an accurate representation of the crown, as shown on Plan EDP 1.

**Canopy Clearance** -An approximation of height (in metres) of crown clearance above adjacent ground level.

**Life Stage** -There are five classes to which trees are assigned: Young; Early Mature; Mature; Over Mature; Ancient; Dead.

**Physiological Condition** -An indication of the tree's physiological condition is represented and classed as good, fair, poor or dead, this is informed by the following: Canopy Density: It should be taken that, unless otherwise stated with each individual entry, the canopy density of the trees is typical of the species; and Leaf Size and Colouration: It should be taken that, unless otherwise stated with each individual entry, leaf size and colouration is typical of the species.

**Structural Condition** -Additional notes are provided giving details of the tree's structural condition. This is informed by "the presence of any decay and physical defect".

**Management Recommendations** -These are made on the basis of optimising the life expectancy of site trees, given their current situation and that which may result from the development proposals. The survey process pays particular attention to implications for life and/or property; defects recorded under the structural condition have the necessary mitigation measures proposed within this section of the schedule.

**Tree Works Priority Codes** -Priority codes from 1 to 3 have been given for trees requiring work. The definition of the codes used is as follows: Priority 1: Work that should be undertaken urgently due to the identification of a potential hazard; Priority 2: Work that should be undertaken prior to any works commencing on site; and Priority 3: Work that should be undertaken following the completion of the development.

**Estimated Remaining Contribution** -The definitions of the terms used are as follows and describe the estimated length of time (in years) over which the tree can be expected to make a safe contribution to local amenity: Less than 10; 10+; 20+; and 40+.

**Category Grading** -Trees have been assigned 'U' or Category Grading 'A' to 'C' in accordance with the Cascade Chart given in BS5837:2012.

**Root Protection Radius** -The root protection radius from the stem of the tree calculated in line with the recommendations set out in BS5837:2012.



Sequential Reference No.	Species	Height (m)	Stem Diameter (mm)	Branch Spread (m)				Canopy Clearance (m)	Life Stage	Physiological Condition	Structural Condition	Comments / Notes	Management Recommendations (Priority)	Estimated Remaining Contribution (Years)	Category Grading	Root Protection Radius (m)
				North	East	South	West									
T853	English oak (Quercus robur)	8	# 450	3	3	3	3	1	Mature	Good	Good	No Significant Faults Observed	No Work Recommended	20+	B1	5.4
T854	English oak (Quercus robur)	12	# 800	3	3	3	3	1	Mature (Veteran)	Fair	Fair	Deadwood - Minor Die-back - minor Decay - suspected Open cavities	No Work Recommended	20+	B1,3	9.6
T855	Common ash (Fraxinus excelsior)	6	# 800	2	2	2	2	1	Over Mature	Poor	Poor	Failed ash with dieback	No Work Recommended	<10	U	9.6
T856	English oak (Quercus robur)	12	# 800	4	4	4	4	1	Mature	Good	Good	No Significant Faults Observed	No Work Recommended	40+	A1	9.6
T857	English oak (Quercus robur)	9	# 650	4	4	4	4	1	Mature	Good	Good	No Significant Faults Observed	No Work Recommended	40+	A1	7.8
T858	Common ash (Fraxinus excelsior)	5	# 350	2	2	2	2	1	Early Mature	Poor	Poor	Ash Dieback	No Work Recommended	<10	U	4.2
G859	Mixed Broadleaf	4	# 100	1	1	1	1	N/A	Mature	Fair	Fair	No Significant Faults Observed	No Work Recommended	10+	C3	1.2
G860	Mixed Broadleaf	4	# 100	1	1	1	1	N/A	Mature	Fair	Fair	No Significant Faults Observed	No Work Recommended	10+	C3	1.2
G861	Mixed Broadleaf	4	# 100	1	1	1	1	N/A	Mature	Fair	Fair	No Significant Faults Observed	No Work Recommended	10+	C3	1.2
G862	Mixed Broadleaf	4	# 100	1	1	1	1	N/A	Mature	Fair	Fair	No Significant Faults Observed	No Work Recommended	10+	C3	1.2
G863	Mixed Broadleaf	4	# 100	1	1	1	1	N/A	Mature	Fair	Fair	No Significant Faults Observed	No Work Recommended	10+	C3	1.2
W864	Mixed Broadleaf English oak (Quercus robur) Poplar sp. (Populus sp.) Rowan (Sorbus aucuparia) Prunus sp. (Prunus sp.)	12	# 300	3	3	3	N/A	N/A	Early Mature	Good	Good	Young formally planted woodland	No Work Recommended	40+	A1	3.6
H865	Mixed Broadleaf Rowan (Sorbus aucuparia)	2	# 300	1	1	1	N/A	N/A	Mature	Fair	Fair	No Significant Faults Observed	No Work Recommended	10+	C3	3.6
G866	Mixed Broadleaf	10	# 300	3	3	3	2	N/A	Mature	Good	Good	No Significant Faults Observed	No Work Recommended	20+	B1	3.6
G867	Mixed Broadleaf	10	# 300	3	3	3	2	N/A	Mature	Good	Good	No Significant Faults Observed	No Work Recommended	20+	B1	3.6
G868	Mixed broadleaf	14	# 300	2	2	2	2	1	Semi mature	Fair	Fair	No Significant Faults Observed	No Work Recommended	10+	C1	0
G869	Mixed Broadleaf Blackthorn (Prunus spinosa) Common ash (Fraxinus excelsior) Common hawthorn (Crataegus monogyna) Field maple (Acer campestre)	8	# 250	3	3	3	3	N/A	Mature	Fair	Fair	No Significant Faults Observed	No Work Recommended	10+	C3	3
T870	Common hawthorn (Crataegus monogyna)	6	# 300	2	2	2	2	1	Mature	Fair	Fair	No Significant Faults Observed	No Work Recommended	10+	C3	3.6
G871	Mixed Broadleaf Blackthorn (Prunus spinosa) Common ash (Fraxinus excelsior) Common hawthorn (Crataegus monogyna) Field maple (Acer campestre)	8	# 250	3	3	3	3	1	Mature	Fair	Fair	No Significant Faults Observed	No Work Recommended	10+	C3	3
G872	Mixed Broadleaf Common ash (Fraxinus excelsior) Common hawthorn (Crataegus monogyna) English oak (Quercus robur) Field maple (Acer campestre) Silver birch (Betula pendula)	18	# 450	5	5	5	5	1	Mature	Good	Good	No Significant Faults Observed	No Work Recommended	20+	B1	5.4

**Sequential Reference Number** -T - Individual specimen; G - Group. Trees that form cohesive arboricultural features either aerodynamically, visually or culturally; H - Linear group of specimens that form a hedge or boundary; W - A larger group or area of trees that should be regarded as a single woodland unit.  
**Species** -Common English names are used wherever possible for simplicity.  
**Height** -An approximation of height (in metres) is provided for the highest point of the tree.  
**Stem Diameter** -This is the measurement of stem diameter in millimetres taken in accordance with Annex C of BS5837:2012.  
**Branch Spread** -This is taken at four cardinal points, with a stated value in metres to enable an accurate representation of the crown, as shown on Plan EDP 1.  
**Canopy Clearance** -An approximation of height (in metres) of crown clearance above adjacent ground level.  
**Life Stage** -There are five classes to which trees are assigned: Young; Early Mature; Mature; Over Mature; Ancient; Dead.

**Physiological Condition** -An indication of the tree's physiological condition is represented and classed as good, fair, poor or dead, this is informed by the following: Canopy Density: It should be taken that, unless otherwise stated with each individual entry, the canopy density of the trees is typical of the species; and Leaf Size and Colouration: It should be taken that, unless otherwise stated with each individual entry, leaf size and colouration is typical of the species.  
**Structural Condition** -Additional notes are provided giving details of the tree's structural condition. This is informed by "the presence of any decay and physical defect".  
**Management Recommendations** -These are made on the basis of optimising the life expectancy of site trees, given their current situation and that which may result from the development proposals. The survey process pays particular attention to implications for life and/or property; defects recorded under the structural condition have the necessary mitigation measures proposed within this section of the schedule.

**Tree Works Priority Codes** -Priority codes from 1 to 3 have been given for trees requiring work. The definition of the codes used is as follows: Priority 1: Work that should be undertaken urgently due to the identification of a potential hazard; Priority 2: Work that should be undertaken prior to any works commencing on site; and Priority 3: Work that should be undertaken following the completion of the development.  
**Estimated Remaining Contribution** -The definitions of the terms used are as follows and describe the estimated length of time (in years) over which the tree can be expected to make a safe contribution to local amenity: Less than 10; 10+; 20+; and 40+.  
**Category Grading** -Trees have been assigned 'U' or Category Grading 'A' to 'C' in accordance with the Cascade Chart given in BS5837:2012.  
**Root Protection Radius** -The root protection radius from the stem of the tree calculated in line with the recommendations set out in BS5837:2012.



Annex 3 ◆ Documentation for Tree Preservation Orders  
(TPO BURBAGE COMMON RD & STATION RD 30.11.93 and  
TPO ASTON FIRS PLANTATION & FREEHOLT 02.05.68)



TOWN AND COUNTRY PLANNING ACT, 1990

BLABY DISTRICT COUNCIL ( Burbage Common Road/Station Road, Elvesthorpe )

TREE PRESERVATION ORDER, 1993

The Blaby District Council, in this Order called "the Authority" in pursuance of the powers conferred in that behalf by Sections 198 and 201 of the Town and Country Planning Act, 1990 and subject to the provisions of the Forestry Act, 1967, hereby makes the following Order:-

1. In this Order:

"the Act" means the Town and Country Planning Act, 1990; "Owner" means the Owner in fee simple, either in possession or who has granted a lease or tenancy of which the unexpired portion is less than three years; lessee (including a sub-lessee) or tenant in possession, the unexpired portion of whose lease or tenancy is three years or more; and a mortgagee in possession; and the "Secretary of State" means the Secretary of State for the Environment.

2. Subject to the provisions of this Order and to the exemptions specified in the Second Schedule hereto, no person shall, except with the consent of the Authority and in accordance with the conditions, if any, imposed on such consent, cut down, top, lop, uproot, wilfully damage or wilfully destroy or cause or permit the cutting down, topping, lopping, uprooting, wilful damage or wilful destruction of any tree specified in the First Schedule hereto or comprised in a group of trees or in a woodland therein specified, the position of which trees, groups of trees and woodlands is defined in the manner indicated in the said First Schedule on the map annexed hereto which map shall, for the purpose of such definition as aforesaid prevail where any ambiguity arises between it and the specification in the said First Schedule.
3. An application for consent made to the Authority under Article 2 of this Order shall be in writing stating the reasons for making the application, and shall by reference if necessary to a plan specify the trees to which the application relates and the operations for the carrying out of which consent is required.
4. (1) Where an application for consent is made to the Authority under this Order, the Authority may grant such consent either unconditionally or subject to such conditions (including conditions requiring the replacement of any tree by one or more trees on the site or in the immediate vicinity thereof), as the Authority may think fit, or may refuse consent:

Provided that where the application relates to any woodland specified in the First Schedule to this Order the Authority shall grant consent so far as accords with the principles of good forestry except where, in the opinion of the Authority it is necessary in the interests of amenity to maintain the special character of the woodland or the woodland character of the area, and shall not impose conditions on such consent requiring replacement or replanting.



- (2) The Authority shall keep a register of all applications for consent under this Order containing information as to the nature of the application, the decision of the Authority thereon, any compensation awarded in consequence of such decision and any direction as to replanting of woodlands; and every such register shall be available for inspection by the public at all reasonable hours.

**NOTE:** If it is desired to fell any of the trees included in this Order, whether included as trees, groups of trees or woodlands, and the trees are trees for the felling of which a licence is required under the Forestry Act 1967, application should be made NOT to the Authority for consent under this Order but to the Conservator of Forests for a licence under that Act (Section 15(5)).

5. Where the Authority refuses consent under this Order or grant such consent subject to conditions they may when refusing or granting consent certify in respect of any trees for which they are so refusing or granting consent that they are satisfied:
  - (a) that the refusal or condition is in the interests of good forestry; or
  - (b) in the case of trees, other than trees comprised in a group of trees or in a woodland, that the trees have an outstanding or special amenity value; or
  - (c) in the case of trees which are comprised in a group of trees or in a woodland, that the group of trees or the woodland, as the case may be, has an outstanding or special amenity value,

but a certificate shall not be given in the case of trees falling within (c) above if the application in respect of them has been referred by the Forestry Commissioners under Section 15(1)(b) or 15(2)(a) of the Forestry Act 1967(c).

6. (1) Where consent is granted under this Order to fell any part of a woodland other than consent for silvicultural thinning then unless:
  - (a) such consent is granted for the purpose of enabling development to be carried out in accordance with a permission to develop land under Part III of the Act, or
  - (b) the Authority with the approval of the Secretary of State dispense with replanting,

the Authority shall give to the Owner of the land on which that part of the woodland is situated a direction in writing specifying the manner in which and the time within which he shall replant such land and where such a direction is given and the part is felled the Owner shall, subject to the provision of this Order and Sections 204 of the Act replant the said land in accordance with the direction.



- (2) Any direction given under paragraph (1) of this Article may include requirements as to:
- (a) species
  - (b) number of trees per acre (hectare)
  - (c) the erection and maintenance of fencing necessary for the protection of the replanting
  - (d) the preparation of ground, draining, removal of brushwood, lop and top, and
  - (e) protective measures against fire.
7. On imposing any condition requiring the replacement of any tree under Article 4 of the Order, or on giving a direction under Article 6 of this Order with respect to the replanting of woodlands, the Authority shall if such condition or direction relates to land in respect of which byelaws made by a Water Company since 31st March, 1974 by any other Authority (whose functions are now exercised by a Water Company) who at any time prior to 1st April, 1974 exercised the functions in respect of which the byelaw was made by a Drainage Board or by the relevant Water Company in the exercise of any of its functions in relation to the maintenance improvement of watercourses or of drainage works restrict or regulate the planting of trees, notify the applicant or the Owner of the land, as the case may be, of the existence of such byelaws and that any such condition or direction has effect subject to the requirements of the Water Company under those condition or direction shall have effect accordingly.
8. The provision set out in the Third Schedule to this Order, being provisions of Part III of the Act adapted and modified for the purposes of this Order shall apply in relation thereto.
9. Subject to the provisions of this Order, any person who has suffered loss or damage in consequence of any refusal (including revocation or modification) of consent under this Order or of any grant of any such consent subject to conditions shall, if he makes claim on the Authority within the time and in the manner prescribed by this Order, be entitled to recover from the Authority compensation in respect of such loss or damage, provide that no compensation shall be payable in respect of loss or damage suffered by reason of such refusal or grant of consent in the case of any trees the subject of a certificate in accordance with Article 5 of this Order.
10. In assessing the compensation payable under the last preceding Article account shall be taken of:
- (a) any compensation or contribution which has been paid, whether to the claimant or any other person, in respect of the same trees under the terms of this or any other Tree Preservation Order under Sections 198, 199 and 200 of the Act or under the terms of any Interim Preservation Order made under Section 8 of the Town and Country Planning (Interim Development) Act 1943, or any compensation which has been paid or which could have been claimed under any provision relating to the preservation of trees or protection of woodlands contained in an operative scheme under the Town and Country Planning Act, 1932, and
  - (b) any injurious affection to any land of the Owner which would result from the felling of the trees the subject of the claim.







FIRST SCHEDULE

Trees specified individually  
(encircled in black on the map)

<b>No. on map</b>	<b>Description</b>	<b>Situation</b>
T1 - T8	Pine Species	Junction of Burbage Common Road and Station Road O.S. Grid Ref 29574 44713

Trees specified by reference to an area  
(within a dotted black line on the map)

<b>No. on map</b>	<b>Description</b>	<b>Situation</b>
	None	

Groups of trees  
(within a broken line on the map)

<b>No. on map</b>	<b>Description</b>	<b>Situation</b>
	None	

Woodlands  
(within a continuous black line on the map)

<b>No. on map</b>	<b>Description</b>	<b>Situation</b>
	None	



## SECOND SCHEDULE

This Order shall not apply so as to require the consent of the Authority to:

- (1) the cutting down of any tree on land which is subject to a forestry dedication covenant where
  - (a) any positive covenants on the part of the Owner of the land contained in the same deed as the forestry dedication covenant and at the time of the cutting down binding on the then Owner of the land are fulfilled;
  - (b) the cutting down is in accordance with a plan of operations approved by the Forestry Commission under such deed.
- (2) the cutting down of any tree which is in accordance with a plan of operations approved by the Forestry Commission under the approved woodlands scheme or other grant scheme under Section 4 of the Forestry Act, 1967 except a scheme which applied to a forestry dedication covenant.
- (3) the cutting down, uprooting, topping or lopping of a tree
  - (a) in pursuance of the power conferred on the British Telecommunications Plc by virtue of Section 5 of the Telegraph (Construction) Act, 1908 and Section 21 of the Post Office Act, 1969 or by or at the request of the Post Office where the land on which a tree is situated in operational land as defined by the Post Office Operational Land Regulations and either works on such land cannot otherwise be carried out or the cutting down topping or lopping is for the purpose of securing safety in the operation of the undertaking.
  - (b) by or at the request of
    - (i) a statutory undertaker where the land on which the tree is situated is operational land as defined by the Act and either works on such land cannot otherwise be carried out or the cutting down, topping or lopping is for the purpose of securing safety in the operation of the undertaking.
    - (ii) an Electricity Company within the meaning of the Electricity Act, 1989 where such tree obstructs the construction by the Company of any main transmission line or other electric line within the meaning of the Electricity Act, 1989 or interferes or would interfere with the maintenance of working of any such line;
    - (iii) a Water Company established under the Water Act, 1989 or a Drainage Company constituted or treated as having been constituted under the Land Drainage Act, 1976 where the tree interferes with or would interfere with the exercise of any of the functions of such Water Company or Drainage Company in relation to the maintenance improvement or construction of watercourses or of drainage works or



- (iv) the Secretary of State for Defence, the Secretary of State for Trade and Industry, the Civil Aviation Authority or the British Airports Authority where in the opinion of the Secretary of State or Authority the tree obstructs the approach of aircraft to or their departure from any aerodrome or hinders the safe and efficient use of aviation or defence technical installations.
- (c) where immediately required for the purposes of carrying out development authorised by the planning permission granted on an application made under Part III of the Act, or deemed to have been so granted for any purposes of that Part;
- (d) which is a fruit tree cultivated for fruit production growing or standing on land comprised of an orchard or garden.



### THIRD SCHEDULE

Provisions of the following parts of Part III of the Town and Country Planning Act, 1990 as adapted and modified to apply to this Order.

75. (1) Without prejudice to the provisions of this Part as to the duration, revocation or modification of planning permission, any grant of planning permission to develop land (except in so far as the permission otherwise provides), enure for the benefit of the land and of all persons for the time being interested in it.
77. (1) The Secretary of State may give directions requiring applications for planning permission, or for the approval of any Local Planning Authority required under a development Order, to be referred to him instead of being dealt with by Authority.
77. (2) A direction under this section may be given either to a particular Local Planning Authority or to Local Planning Authorities generally and may relate to either a particular application or to applications of a class specified in the direction.
77. (3) Any application in respect of which a direction under this section has effect shall be referred to the Secretary of State accordingly.
77. (4) Subject to subsection (5), where an application for planning permission is referred to the Secretary of State under this section, Sections 65(2) and (9), 66, 67, 70, 71(1) and (2), 72(1) and (5) and 73 shall apply, with any necessary modifications, as they apply to such an application which falls to be determined by the Local Planning Authority.
77. (5) Before determining an application referred to him under this section, the Secretary of State shall, if either the applicant or the Authority wish, give each of them an opportunity of appearing before, and being heard by, a person appointed by the Secretary of State for the purpose.
77. (6) The decision of the Secretary of State on any application referred to him under this section shall be final.
78. (1) Where the Authority refuse an application for planning permission or grant it subject to conditions; refuse an application for any consent, agreement or approval of the Authority required by a condition imposed on a grant of planning permission or grant it subject to conditions; or refuse an application for any approval of that Authority required under a development order or grant it subject to conditions, the applicant may by notice appeal to the Secretary of State.



78. (2) A person who has made such an application may also appeal to the Secretary of State if the Local Planning Authority have neither :
- (a) give notice to the applicant of their decision on the application; nor
  - (b) given notice to him that the application has been referred to the Secretary of State in accordance with directions given under section 77

within such period as may be prescribed by the development order or within such extended period as may at any time be agreed upon in writing between the applicant and the Authority.

78. (3) Any appeal under this section shall be made by notice served within such time and in such manner as may be prescribed by a development order.
78. (4) The time prescribed for the service of such a notice must not be less than 28 days from the date of notification of the decision; or in the case of any appeal under subsection (2), 28 days from the end of the period prescribed as mentioned in subsection (2) or, as the case may be, the extended period mentioned in that subsection.
78. (5) For the purposes of the application of sections 79(1), 253(2)(c), 266(1)(b) and 288(10)(b) in relation to an appeal under subsection (2), it shall be assumed that the Authority decided to refuse the application in question.
79. (1) On an appeal under section 78, the Secretary of State may allow or dismiss the appeal, or reverse or vary any part of the decision of the Local Planning Authority (whether the appeal relates to that part of it or not), and may deal with the application as if it had been made to him in the first instance.
79. (2) Before determining an appeal under section 78, the Secretary of State shall, if either the appellant or the Local Planning Authority so wish, give each of them an opportunity of appearing before, and being heard by, a person appointed by the Secretary of State for the purpose.
79. (3) Subsection (2) does not apply to an appeal referred to a Planning Inquiry Commission under Section 101.
79. (6) If, before or during the determination of such an appeal in respect of an application for planning permission to develop land, the Secretary of State forms the opinion that, having regard to the provisions of sections 70 and 72(1), the development order and any directions given under that Order, planning permission for that development could not have been granted by the Local Planning Authority; or could not have been granted otherwise than subject to the conditions imposed, he may decline to determine the appeal or to proceed with the determination.
97. (1) If it appears to the Local Planning Authority that it is expedient to revoke or modify any permission to develop land granted on an application made under this Part, the Authority may by Order revoke or modify the permission to such extent as they consider expedient.




97. (2) In exercising their functions under subsection (1) the Authority shall have regard to the development plan and to any other material considerations.
97. (3) The power conferred by this section may be exercised where the permission relates to the carrying out of building or other operations, at any time before those operations have been completed; where the permission relates to a change of the use of any land, at any time before the change has taken place.
97. (4) The revocation or modification of permission for the carrying out of building or other operations shall not affect so much of those operations as has been previously carried out.
98. (1) Except as provided in Section 99, an Order under section 97 shall not take effect unless it is confirmed by the Secretary of State.
98. (2) Where a local planning Authority submit such an Order to the Secretary of State for confirmation, they serve notice on the Owner of the land affected, the occupier of the land affected, and any other person who in their opinion will be affected by the Order.
98. (3) The notice shall specify the period within which any person on whom it is served may require the Secretary of State to give him an opportunity of appearing before, and being heard by, a person appointed by the Secretary of State for the purpose.
98. (4) If within that period such a person so requires, before the Secretary of State confirms the Order he shall give such an opportunity both to him and to the local planning Authority.
98. (5) The period referred to in subsection (3) must not be less than 28 days from the service of the notice.
98. (6) The Secretary of State may confirm an Order submitted to him under this section either without modification or subject to such modifications as he considers expedient.
99. (1) This section applies where the local planning Authority have made an Order under Section 97; and the Owner and the occupier of the land and all persons who in the Authority's opinion will be affected by the Order have notified the Authority in writing that they do not object to it.
99. (2) Where this section applies, instead of submitting the Order to the Secretary of State for confirmation the Authority shall advertise in the prescribed manner the fact that the Order has been made, and the advertisement must specify (a) the period within which persons affected by the Order may give notice to the Secretary of State that they wish for an opportunity of appearing before, and being heard by, a person appointed by the Secretary of State for the purpose; and (b) the period at the expiration of which, if no such notice is given to the Secretary of State, such Order may take effect by virtue of this section and without being confirmed by the Secretary of State.
99. (3) The Authority shall also serve notice to the same effect on the persons mentioned in subsection (1)(b).



- 99. (4) The period referred to in subsection (2)(a) must not be less than 28 days from the date the advertisement first appears.
- 99. (5) The period referred to in subsection (2)(b) must not be less than 14 days from the expiration of the period referred to in subsection (2)(a).
- 99. (6) The Authority shall send a copy of any advertisement published under subsection (2) to the Secretary of State not more than three days after the publication.
- 99. (7) If no person claiming to be affected by the Order has given notice to the Secretary of State under subsection (2)(a) within the period referred to in that subsection, and the Secretary of State has not directed within that period that the Order be submitted to him for confirmation, the Order shall take effect at the expiry of the period referred to in subsection (2)(b), without being confirmed by the Secretary of State as required by section 98(1).
- 99. (8) This section does not apply to an Order revoking or modifying a planning permission granted or deemed to have been granted by the Secretary of State under this part or Part VII, or to an Order modifying any condition to which a planning permission is subject by virtue of section 91 or 92.

The Common Seal of the Blaby District Council )  
 was hereunto affixed this 30<sup>th</sup> day of )  
 November 1993 )



..... [Redacted Signature] .....

Chairman of the Council

..... [Redacted Signature] .....

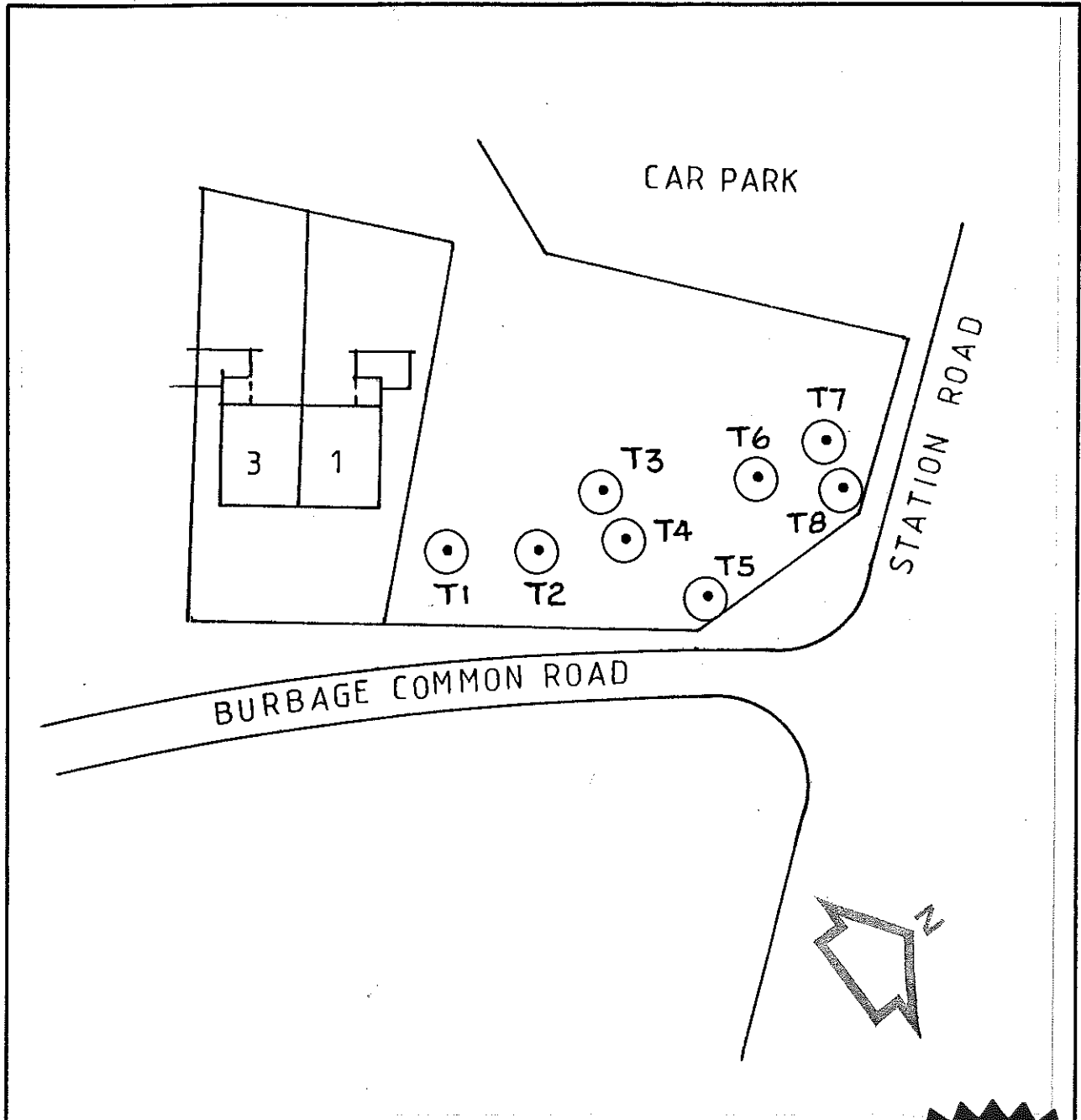


Town and Country Planning Act 1990

# BLABY DISTRICT COUNCIL

Tree Preservation Order 1993

Junction of Burbage Common Road & Station Road, Elvesthorpe.



Scale 1 : 500

Extract SP4695-4795



The Common Seal of the Blaby District Council was hereto affixed on the

..... 30<sup>th</sup> ..... day of ..... November .....

One thousand nine hundred and ninety three in the presence of



Chairman of the Council



5208



CIVIC AMENITIES ACT 1967

The following provisions of Part II of the Civic Amenities Act 1967 came into force on 27th August, 1967 and have effect in relation to tree preservation orders:-

Replacement of trees.

Section 13.- (1) If any tree in respect of which a tree preservation order is for the time being in force, other than a tree to which the order applies as part of a woodland, is removed or destroyed in contravention of the order or is removed or destroyed or dies at a time when its cutting down is authorised only by the provisions of section 29(7) of the Planning Act relating to trees which are dying or dead or have become dangerous, it shall be the duty of the owner of the land, unless on his application the local planning authority dispense with this requirement, to plant another tree of an appropriate size and species at the same place as soon as he reasonably can.

(2) In relation to any tree planted pursuant to this section, the relevant tree preservation order shall apply as it applied to the original tree.

(3) The duty imposed by subsection (1) of this section on the owner of any land shall attach to the person who is from time to time the owner of the land and may be enforced as provided by section 14 of this Act and not otherwise.

Default powers and appeals.

Section 14.- (1) If it appears to the local planning authority that the provisions of section 13 of this Act, or any conditions of a consent given under a tree preservation order which require the replacement of trees, are not complied with in the case of any tree or trees, that authority may, at any time within four years from the date of the alleged failure to comply with the said provisions or conditions, serve on the owner of the land a notice requiring him, within such period as may be specified in the notice, to plant a tree or trees of such size and species as may be so specified.

(2) Subject to the following provisions of this section, a notice under this section shall take effect at the end of such period (not being less than twenty-eight days after the service thereof) as may be specified in the notice.

(3) A person on whom a notice under this section is served may, at any time within the period specified in the notice as the period at the end of which it is to take effect, appeal to the Minister against the notice on the ground-

- (a) that the provisions of the said section 13 or the conditions aforesaid are not applicable or have been complied with;
- (b) that the requirements of the notice are unreasonable in respect of the period or the size or species of trees specified therein;
- (c) that the planting of a tree or trees in accordance with the notice is not required in the interests of amenity or would be contrary to the practice of good forestry;
- (d) that the place on which the tree is or trees are required to be planted is unsuitable for that purpose;



to the High Court from decision of Minister) shall apply in relation to any such appeal as they apply in relation to an appeal against an enforcement notice.

(4) In section 48 of the Planning Act (execution by local planning authority of works required by an enforcement notice) and in section 49 of that Act (supplementary provisions as to enforcement notices) and any regulations in force under that section, references to an enforcement notice and an enforcement notice served in respect of development shall include references to a notice under this section; and in relation to such a notice the reference in subsection (1) of the said section 49 to the person by whom the development was carried out shall be construed as a reference to any person, other than the owner, responsible for the cutting down, destruction or removal of the original tree or trees.

#### Penalties

Section 15.- (1) In relation to an offence of cutting down or wilfully destroying a tree, or of topping or lopping a tree in such a manner as to be likely to destroy it, being an offence committed after the commencement of this Act, section 62(1) of the Planning Act ..... shall have effect as if for the words "fifty pounds" there were substituted the words "two hundred and fifty pounds or twice the sum which appears to the court to be the value of the tree, whichever is the greater".



TOWN AND COUNTRY PLANNING ACT, 1962

THE LEICESTER COUNTY COUNCIL ASTON FIRS, ELMESTHORPE PLANTATION

AND FREEHOLT WOOD TREE PRESERVATION ORDER, 1967

THE LEICESTER COUNTY COUNCIL (in this Order called "the authority") in pursuance of the powers conferred in that behalf by Section 29 of the Town and Country Planning Act, 1962, and subject to the provisions of Section 15 of the Forestry Act, 1967, hereby make the following Order:-

1. In this Order -

"the Act" means the Town and Country Planning Act, 1962;  
"owner" means the owner in fee simple, either in possession or who has granted a lease or tenancy of which the unexpired portion is less than three years; a lessee (including a sub-lessee) or tenant in possession, the unexpired portion of whose lease or tenancy is three years or more; and a mortgagee in possession; and  
"the Minister" means the Minister of Housing and Local Government.

2. Subject to the provisions of this Order and to the exemptions specified in the Second Schedule hereto, no person shall except with the consent of the authority and in accordance with the conditions, if any, imposed on such consent, cut down, top, lop, or wilfully destroy or cause or permit the cutting down, topping, lopping or wilful destruction of any tree specified in the First Schedule hereto or comprised in a group of trees or in a woodland therein specified, the position of which trees, groups of trees and woodlands is defined in the manner indicated in the said First Schedule on the map annexed hereto, which map shall, for the purpose of such definition as aforesaid, prevail where any ambiguity arises between it and the specification in the said First Schedule.

3. An application for consent made to the authority under Article 2 of this Order shall be in writing stating the reasons for making the application, and shall by reference if necessary to a plan specify the trees to which the application relates, and the operations for the carrying out of which consent is required.

4. (1) Where an application for consent is made to the authority under this Order, the authority may grant such consent either unconditionally, or subject to such conditions (including conditions requiring the replacement of any tree by one or more trees on the site or in the immediate vicinity thereof) as the authority may think fit, or may refuse consent.

Provided that where the application relates to any woodland specified in the First Schedule to this Order the authority shall grant consent so far as accords with the principles of good forestry except where, in the opinion of the authority, it is necessary in the interests of amenity to maintain the special character of the woodland or the woodland character of the area, and shall not impose conditions on consent requiring replacement or replanting.

(2) The authority shall keep a register of all applications for consent under this Order containing information as to the nature of the application, the decision of the authority thereon, any compensation awarded in consequence of such decision and any directions as to replanting of woodlands; and every such register shall be available for inspection by the public at all reasonable hours.



- (a) that the refusal or condition is in the interests of good forestry; or
- (b) in the case of trees other than trees comprised in woodlands, that the trees have an outstanding or special amenity value.

6. (1) Where consent is granted under this Order to fell any part of a woodland other than consent for silvicultural thinning then unless -

- (a) such consent is granted for the purpose of enabling development to be carried out in accordance with a permission to develop land under Part III of the Act; or
- (b) the authority with the approval of the Minister dispense with replanting.

the authority shall give to the owner of the land on which that part of the woodland is situated a direction in writing specifying the manner in which and the time within which he shall replant such land and where such a direction is given and the part is felled the owner shall, subject to the provisions of this Order, replant the said land in accordance with the direction.

(2) Any direction given under paragraph (1) of this Article may include requirements as to -

- (a) species;
- (b) number of trees per acre;
- (c) the erection and maintenance of fencing necessary for protection of the replanting;
- (d) the preparation of ground, draining, removal of brushwood, lop, and top; and
- (e) protective measures against fire.

7. On imposing any condition requiring the replacement of any tree under Article 4 of this Order, or on giving a direction under Article 6 of this Order with respect to the replanting of woodlands, the authority shall, if such condition or direction relates to land in respect of which byelaws made by a river authority or a drainage board restrict or regulate the planting of trees, notify the applicant or the owner of the land, as the case may be, of the existence of such byelaws and that any such condition or direction has effect subject to the requirements of the river authority or drainage board under those byelaws and the condition or direction shall have effect accordingly.

8. The provisions set out in the Third Schedule to this Order, being provisions of Part III of the Act adapted and modified for the purposes of this Order, shall apply in relation thereto.

9. Subject to the provisions of this Order, any person who has suffered damage or has incurred expenditure in consequence of any refusal of consent under this Order or of any grant of any such consent, subject to conditions, shall, if he makes a claim on the authority within the time and in the manner prescribed by this Order, be entitled to recover from the authority compensation in respect of such damage or expenditure.

Provided that no compensation shall be payable in respect of damage suffered or expenditure incurred by reason of such refusal or grant of consent in the case of any trees the subject of a certificate



10. In assessing compensation payable under the last preceding Article account shall be taken of:

- (a) any compensation or contribution which has been paid/in respect of the same trees under the terms of this or any other Tree Preservation Order under Section 29 of the Act or under the terms of any Interim Preservation Order made under Section 8 of the Town and Country Planning (Interim Development) Act, 1943, or any compensation which has been paid or which could have been claimed under any provision relating to the preservation of trees or protection of woodlands contained in an operative scheme under the Town and Country Planning Act, 1932, and
- (b) any injurious affection to any land of the owner which would result from the felling of the trees the subject of the claim.

11. (1) A claim for compensation under this Order shall be in writing and shall be made by serving it on the authority such service to be effected by delivering the claim at the offices of the authority addressed to the Clerk thereof or by sending it by prepaid post so addressed.

(2) The time within which any such claim shall be made as aforesaid shall be a period of twelve months from the date of the decision of the authority, or of the Minister, as the case may be, or where an appeal has been made to the Minister, against the decision of the authority, from the date of the decision of the Minister on the appeal.

12. Any question of disputed compensation shall be determined in accordance with the provisions of Section 128 of the Act.

13. Any person contravening the provisions of this Order is guilty of an offence under sub-section (1) of Section 62 of the Act and liable on summary conviction to a fine not exceeding fifty pounds; and if in the case of a continuing offence the contravention is continued after conviction he is guilty of a further offence thereunder and liable on summary conviction to an additional fine not exceeding forty shillings for every day on which the contravention is so continued.

14. The Authority directs that section 16(1) of the Civic Amenities Act, 1967 shall apply as from the date of the sealing of this Order.

15. This Order may be cited as the Leicester County Council Aston Firs, Elmesthorpe Plantation and Freeholt Wood Tree Preservation Order, 1967

FIRST SCHEDULE

Trees specified individually

Nil

Trees specified by reference to an area

Nil

Groups of trees

Nil

Woodlands

(within a continuous black line on the map)

<u>No. on Map</u>	<u>Description</u>	<u>Situation</u>
W1	Consisting mainly of mixed hardwoods	The woodland known as Aston Firs having an area of







(ii) an Electricity Board within the meaning of the Electricity Act, 1947, where such tree obstructs construction by the Board of any main transmission line or other electric line within the meaning respectively of the Electricity (Supply) Act, 1919, and the Electric Lighting Act, 1882, or interferes or would interfere with the maintenance or working of any such line; or

(iii) a river authority established under the Water Resources Act, 1963, or a drainage board constituted or treated as having been constituted under the Land Drainage Act, 1930, where the tree interferes or would interfere, with the exercise of any functions of such river authority or drainage board in relation to the maintenance, improvement or construction of water courses or of drainage works;

(f) where immediately required for the purpose of carrying out development authorised by a planning permission granted on an application made under Part III of the Act, or deemed to have been so granted for any of the purposes of that Part;

(g) which is a fruit tree cultivated for fruit production growing or standing on land comprised in an orchard or garden.

### THIRD SCHEDULE

Provisions of Part III of the Act as adapted and modified to apply to this Order.

Refer- 22.  
ence of  
applica-  
tions to the  
Minis- 22.  
ter

(1) The Minister may give directions to the authority requiring applications for consent under the Order, to be referred to him instead of being dealt with by the authority.

(2) A direction under this section may relate either to a particular application or to applications of a class specified in the direction.

22. (3) Any application in respect of which a direction under this section has effect shall be referred to the Minister accordingly.

22. (4) Where an application for consent under the Order is referred to the Minister under this section, the provisions of Articles 4 and 5 of the Order shall apply as they apply to an application which falls to be determined by the authority.

22. (5) Before determining an application referred to him under this section the Minister shall, if either the applicant or the authority so desire, afford to each of them an opportunity of appearing before, and being heard by, a person appointed by the Minister for the purpose.

22. (6) The decision of the Minister on any application referred to him under this section shall be final.

Appeals 23.  
against  
decisions

(1) Where an application is made to the authority for consent under the Order and that consent is refused by that authority or is granted by them subject to conditions, or where any certificate or direction is given by the authority, the applicant, if he is aggrieved by their decision on the application, or by any such certificate, or the person directed if he is aggrieved by the direction, may by notice



23. (4) Where an appeal is brought under this section from a decision, certificate or direction of the authority, the Minister subject to the following provisions of this section, may allow or dismiss the appeal, or may reverse or vary any part of the decision of the authority, whether the appeal relates to that part thereof or not, or may cancel any certificate or cancel or vary any direction, and may deal with the application as if it had been made to him in the first instance.

23. (5) Before determining an appeal under this section, the Minister shall, if either the appellant or the authority so desire, afford to each of them an opportunity of appearing before, and being heard by, a person appointed by the Minister for the purpose.

23. (7) The decision of the Minister on any appeal under this section shall be final.

Appeal 24.  
in  
default  
of  
decision

Where an application for consent under the Order is made to the authority, then unless within two months from the date of receipt of the application, or within such extended period as may at any time be agreed upon in writing between the applicant and the authority, the authority either-

(a) give notice to the applicant of their decision on the application; or

(b) give notice to him that the application has been referred to the Minister in accordance with directions given under section 22 of this Act;

the provisions of the last preceding section shall apply in relation to the application as if the consent to which it relates had been refused by the authority, and as if notification of their decision had been received by the applicant at the end of the said period of two months, or at the end of the said extended period, as the case may be.

Power 27.  
to revoke  
or modify  
the con-  
sent under  
the  
Order

(1) If it appears to the authority that it is expedient to revoke or modify any consent under the Order granted on an application made under Article 3 of the Order, the authority may by order revoke or modify the consent to such extent as they consider expedient.

(2) An order under this section shall not take effect unless it is confirmed by the Minister; and the Minister may confirm any such order submitted to him either without modification or subject to such modifications as he considers expedient.

27. (3) Where an authority submit an order to the Minister for his confirmation under this section, the authority shall furnish the Minister with a statement of their reason for making the order and shall serve notice on the owner of the land affected, and on any other person who in their opinion will be affected by the order and if within the period of twenty-eight days from the service thereof any person on whom the notice is served so requires, the Minister, before confirming the order, shall afford to that person, and to the authority, an opportunity of appearing before, and being heard by, a person appointed by the Minister for the purpose.

27. (4) The power conferred by this section to revoke or modify a consent may be exercised at any time before the operations for which consent has been given have been completed.

Provided that the revocation or modification of consent shall not affect so much of those operations as has been previously carried out.



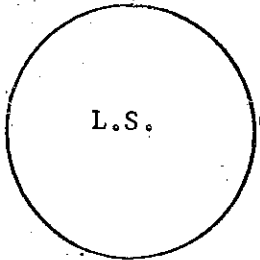
THE COMMON SEAL OF THE LEICESTER )  
COUNTY COUNCIL was hereunto )  
affixed on the SECOND )  
day of MAY 1968 )

in the presence of:-



(592)


Clerk of the County Council



The Minister of Housing and Local Government in exercise of the powers conferred upon him in that behalf hereby confirms the foregoing order subject to the modifications shown in red ink thereon.

In Witness whereof the Official Seal of the Minister of Housing and Local Government is hereunto affixed on 30th October 1968.

HLG. 38404.



L. M. EDYE

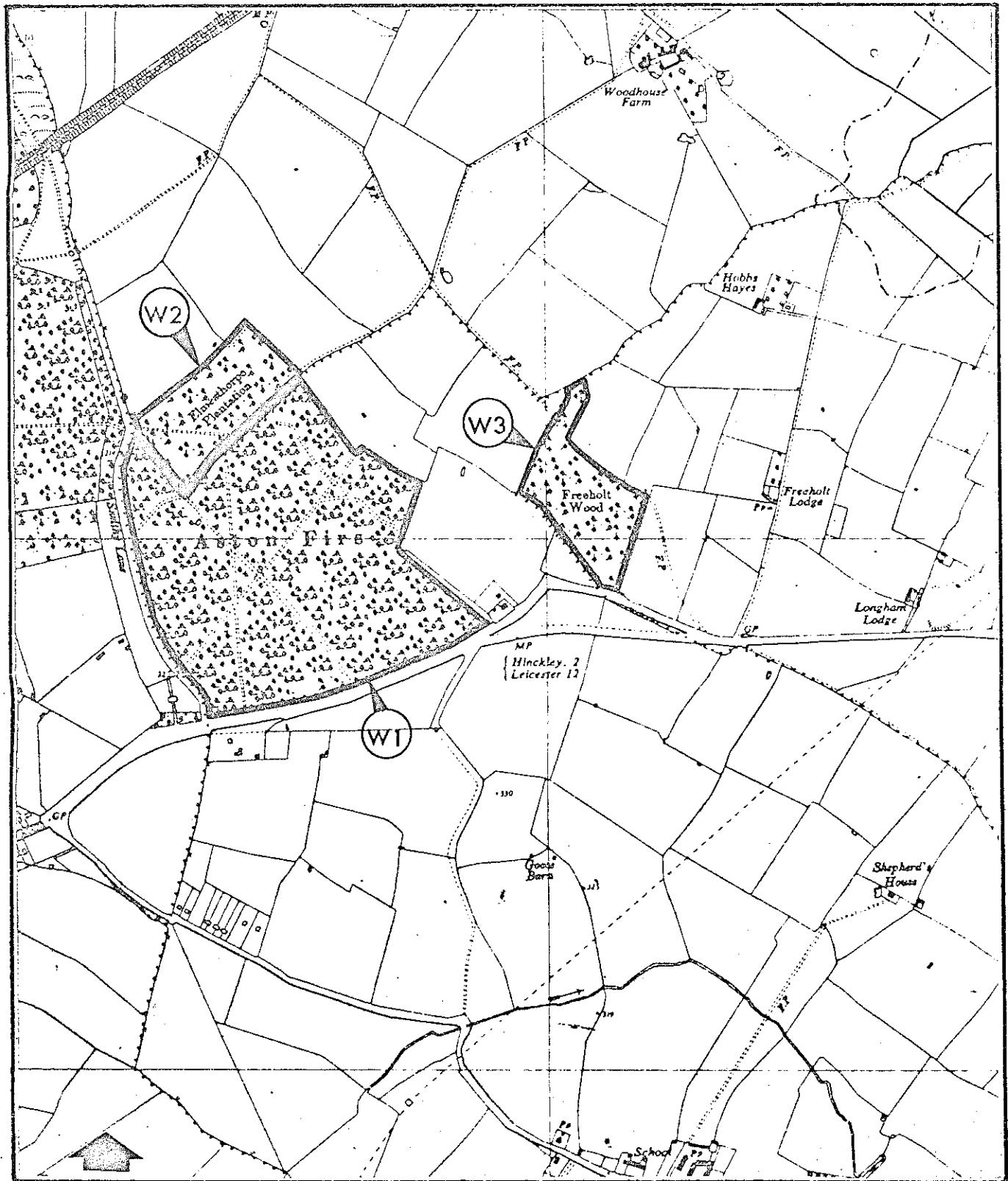
Authorised by the Minister

h.h.



# LEICESTER COUNTY COUNCIL

## Aston Firs, Elmesthorpe Plantation and Freeholt Wood. Tree Preservation Order 1967



Scale, 6 inch to 1 mile

Extract SP 49 SE

The Common Seal of the Leicester County Council was hereunto affixed on the

SECOND day of MAY

One thousand nine hundred and sixty-seven in the presence of:-

( )

LS



## Annex 4 ◆ Illustrative Summary of Survey Data

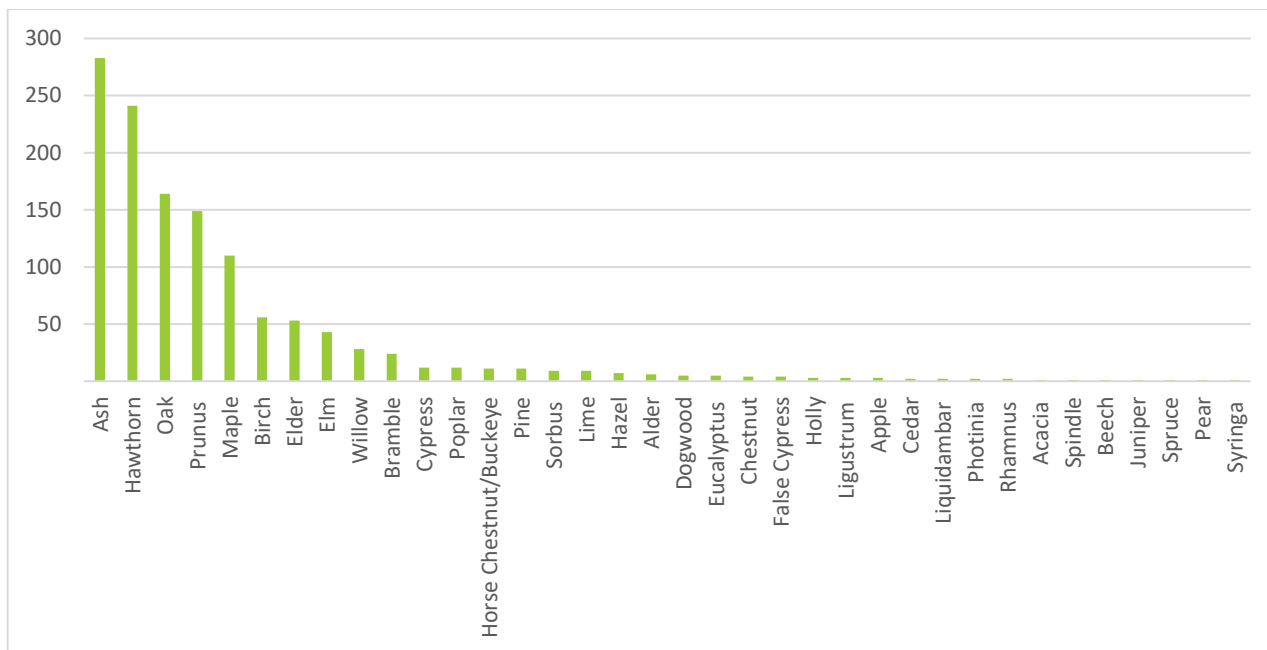


Figure A4.1: Species Diversity.

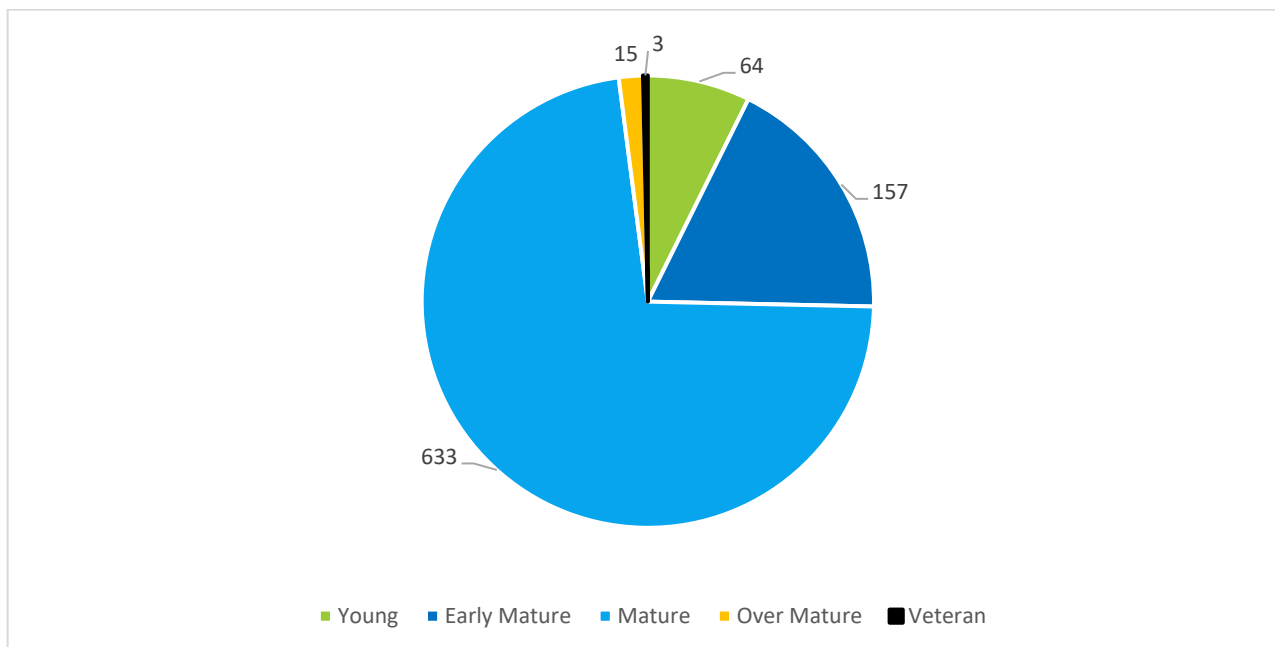
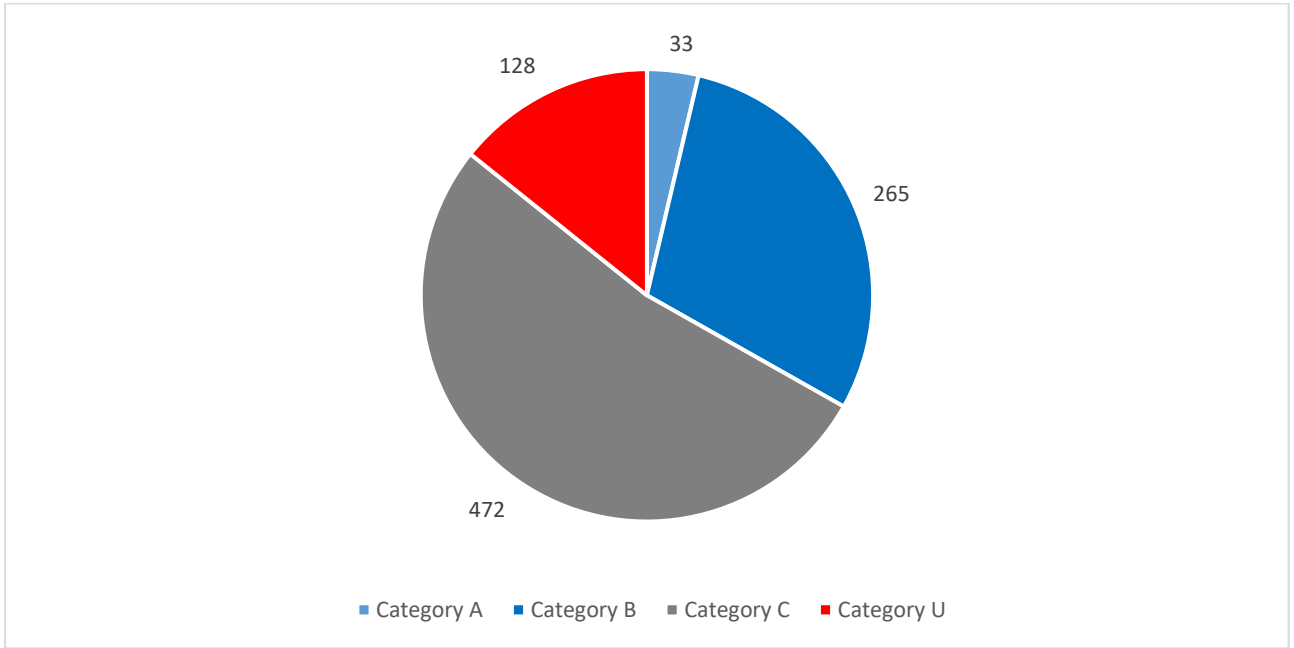


Figure A4.2: Age Distribution.



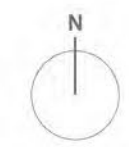



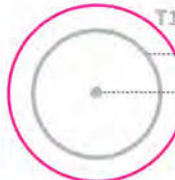









**Figure A4.3: Category Grading.**

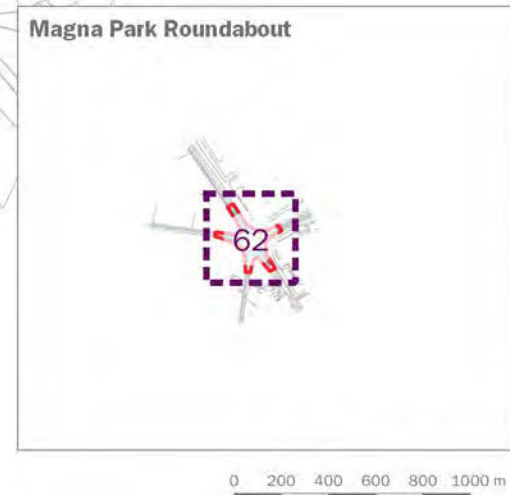
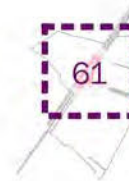


Annex 5 ◆ Tree Retention and Removal Plan  
(edp3267\_d041e 30 September 2022 GYo/Bwa)





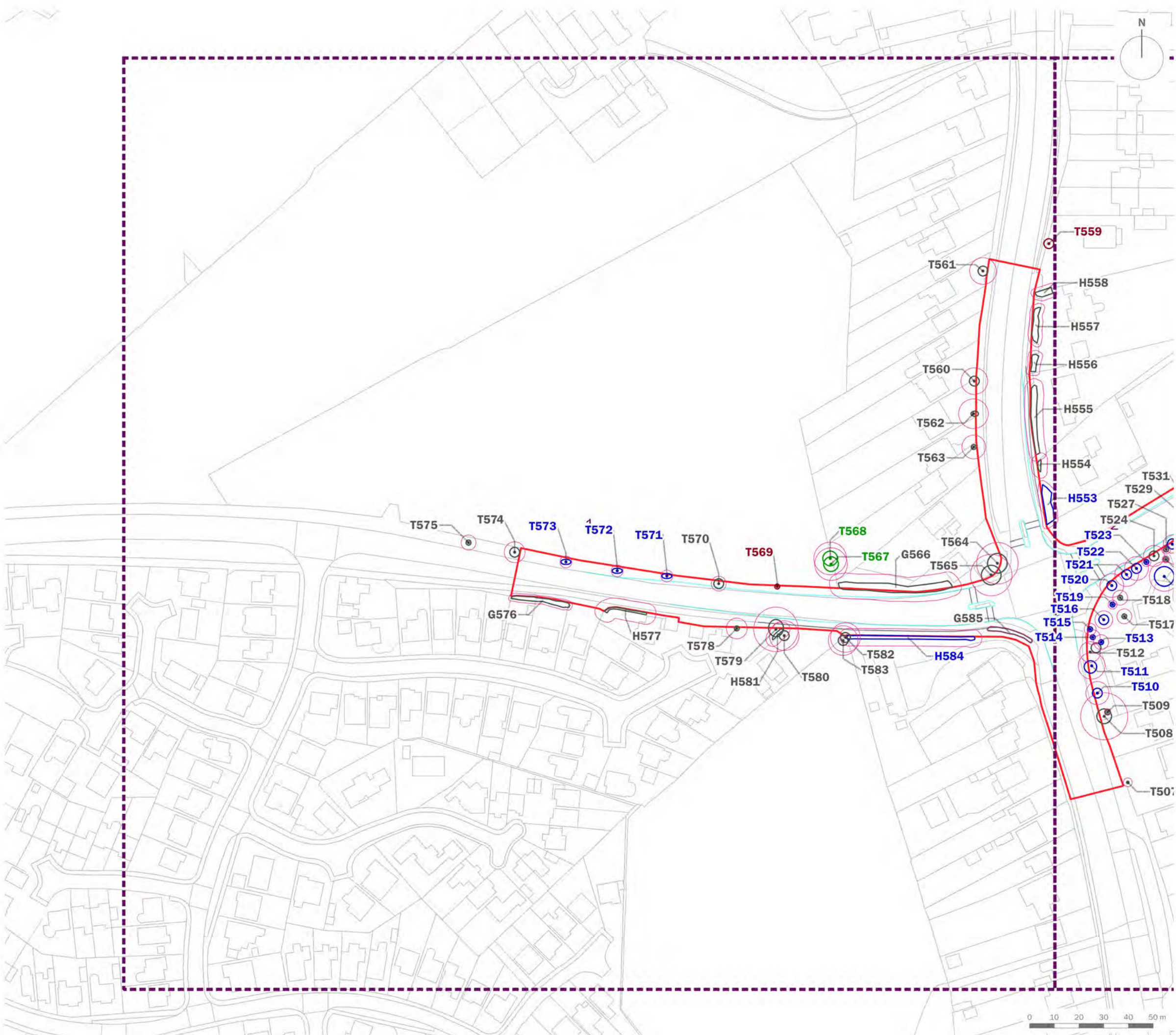
-  Order Limits
-  T1 Tree/Group Number  
Tree/Group Canopy  
Tree Stem  
Root Protection Area
-  Category A: Trees of high quality and value
-  Category B: Trees of moderate quality and value
-  Category C: Trees of low quality and value
-  Category U: Trees of poor quality and value
-  Ancient Semi-natural Woodland
-  15m Ancient Woodland Buffer Zone and Veteran Tree Buffer
-  Veteran Tree
-  Tree Preservation Order
-  Trees to be Removed


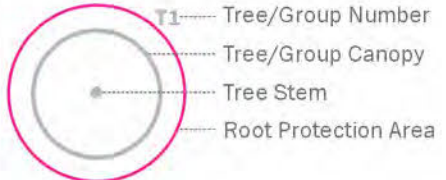











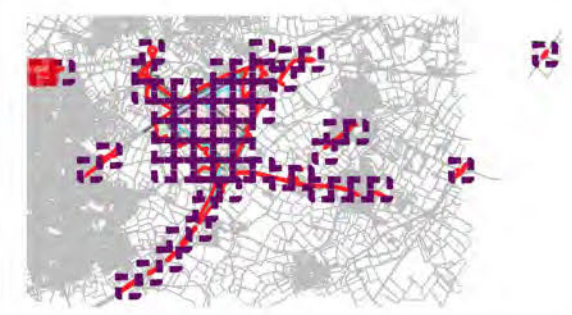
client	<b>Tritax Symmetry (Hinckley) Limited</b>		
project title	<b>Hinckley National Rail Freight Interchange</b>		
drawing title	<b>Tree Retention and Removal Plan (Overview)</b>		
date	30 SEPTEMBER 2022	drawn by	GYo
drawing number	edp3267_d041e	checked	BWa
scale	1:32,000 @ A3	QA	RBa







-  Order Limits
- 
-  Category A: Trees of high quality and value
-  Category B: Trees of moderate quality and value
-  Category C: Trees of low quality and value
-  Category U: Trees of poor quality and value
-  Ancient Semi-natural Woodland
-  15m Ancient Woodland Buffer Zone and Veteran Tree Buffer
-  Veteran Tree
-  Tree Preservation Order
-  Trees to be Removed



client  
**Tritax Symmetry (Hinckley) Limited**

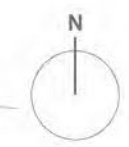
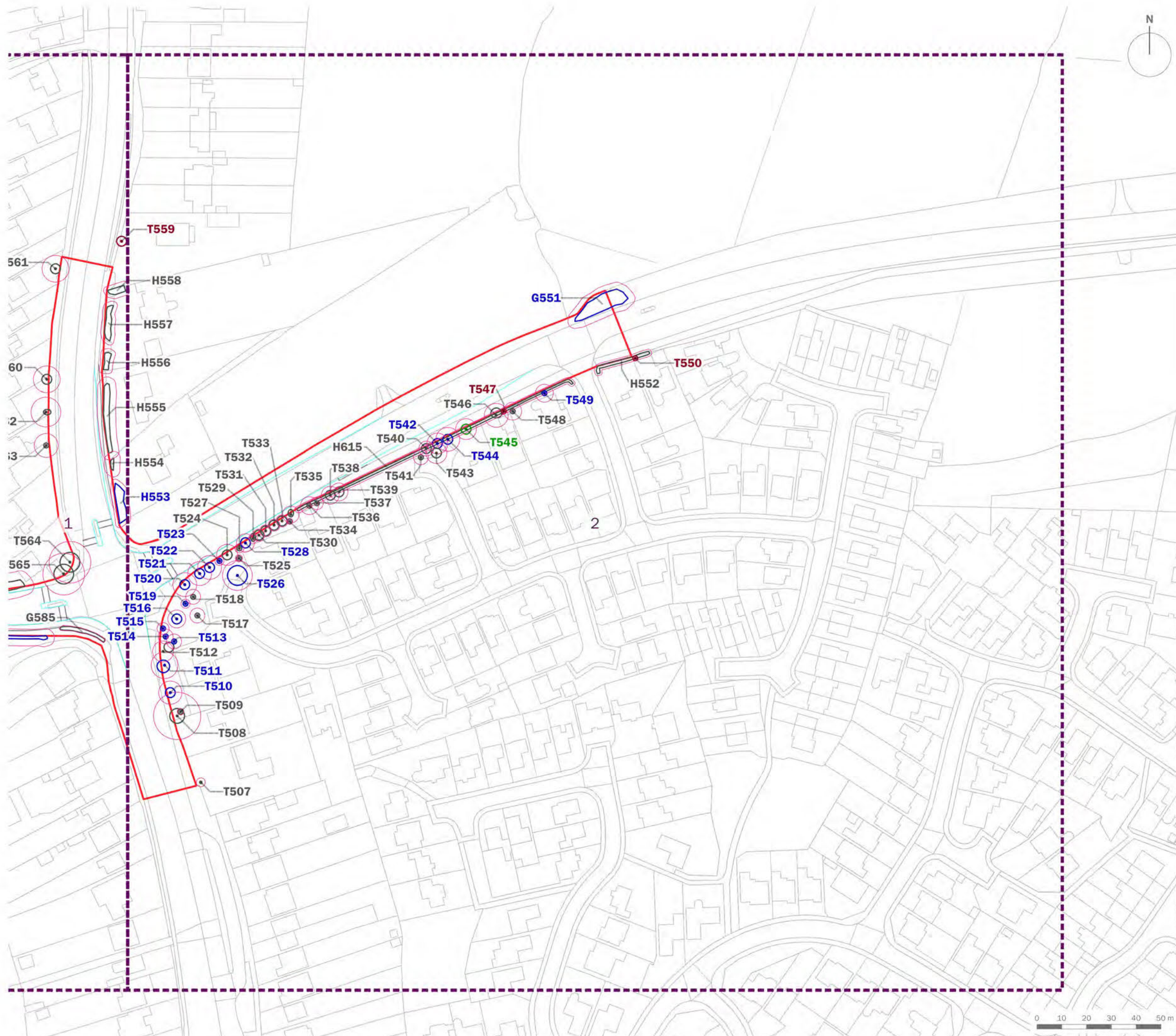
project title  
**Hinckley National Rail Freight Interchange**


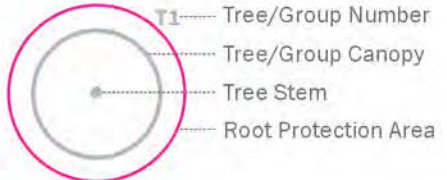









drawing title  
**Tree Retention and Removal Plan (Sheet 1 of 62)**

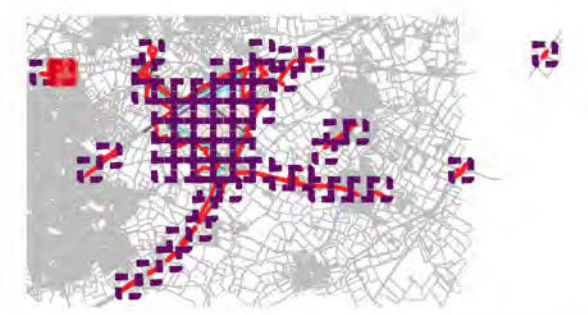
date	30 SEPTEMBER 2022	drawn by	GYo
drawing number	edp3267_d041e	checked	BWa
scale	1:1,500 @ A3	QA	RBa







-  Order Limits
- 
-  Category A: Trees of high quality and value
-  Category B: Trees of moderate quality and value
-  Category C: Trees of low quality and value
-  Category U: Trees of poor quality and value
-  Ancient Semi-natural Woodland
-  15m Ancient Woodland Buffer Zone and Veteran Tree Buffer
-  Veteran Tree
-  Tree Preservation Order
-  Trees to be Removed



client  
**Tritax Symmetry (Hinckley) Limited**

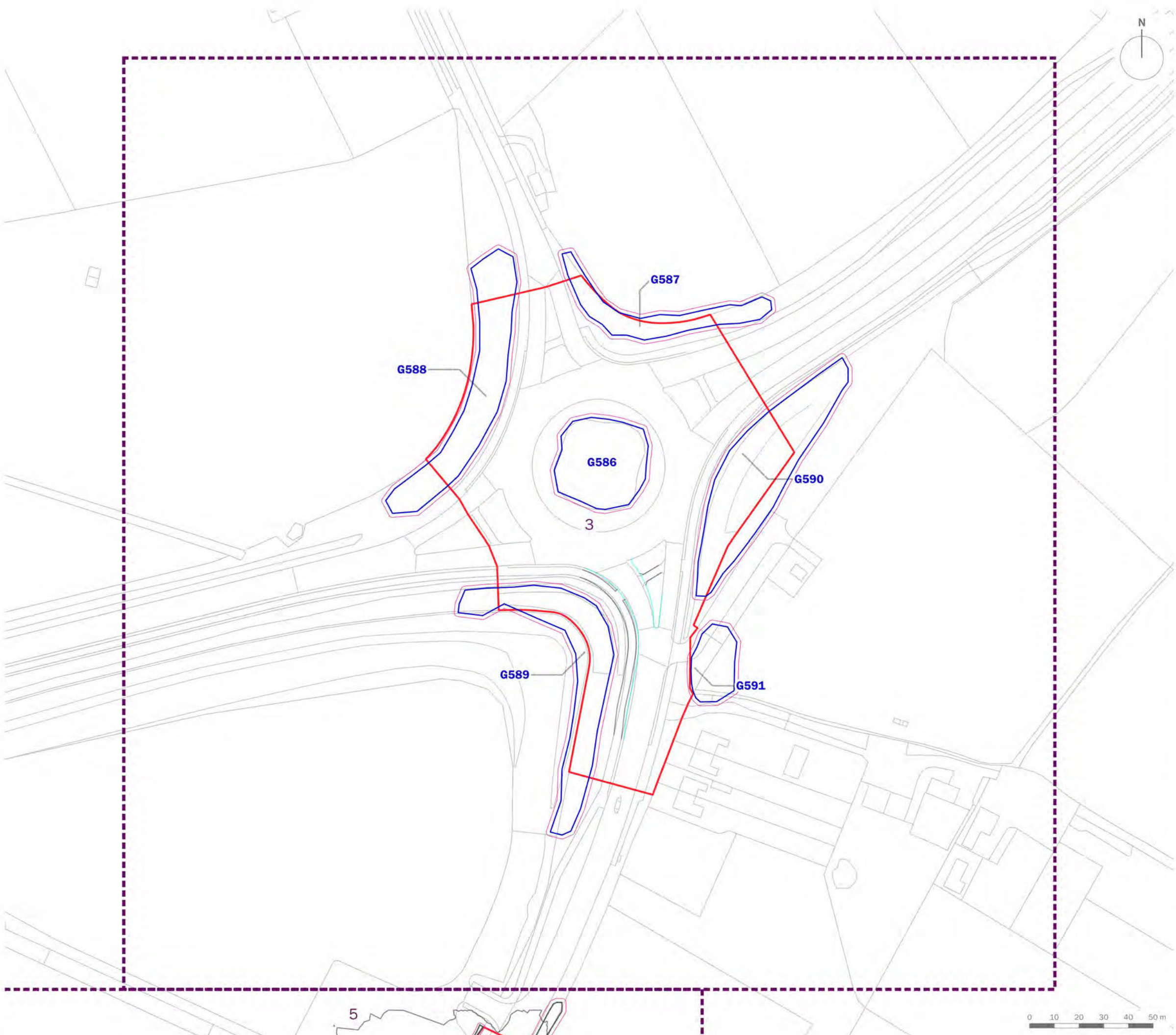
project title  
**Hinckley National Rail Freight Interchange**


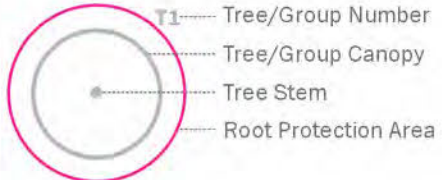









drawing title  
**Tree Retention and Removal Plan (Sheet 2 of 62)**

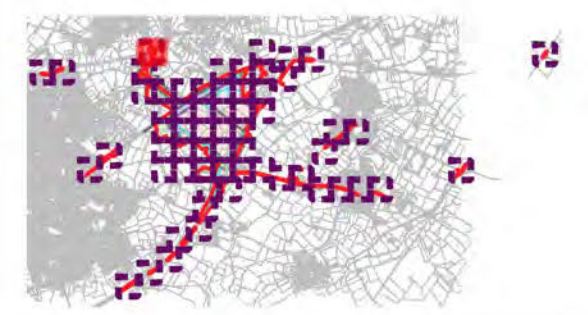
date	30 SEPTEMBER 2022	drawn by	GYo
drawing number	edp3267_d041e	checked	BWa
scale	1:1,500 @ A3	QA	RBa







-  Order Limits
- 
-  Category A: Trees of high quality and value
-  Category B: Trees of moderate quality and value
-  Category C: Trees of low quality and value
-  Category U: Trees of poor quality and value
-  Ancient Semi-natural Woodland
-  15m Ancient Woodland Buffer Zone and Veteran Tree Buffer
-  Veteran Tree
-  Tree Preservation Order
-  Trees to be Removed



client  
**Tritax Symmetry (Hinckley) Limited**

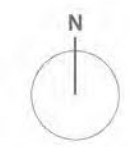
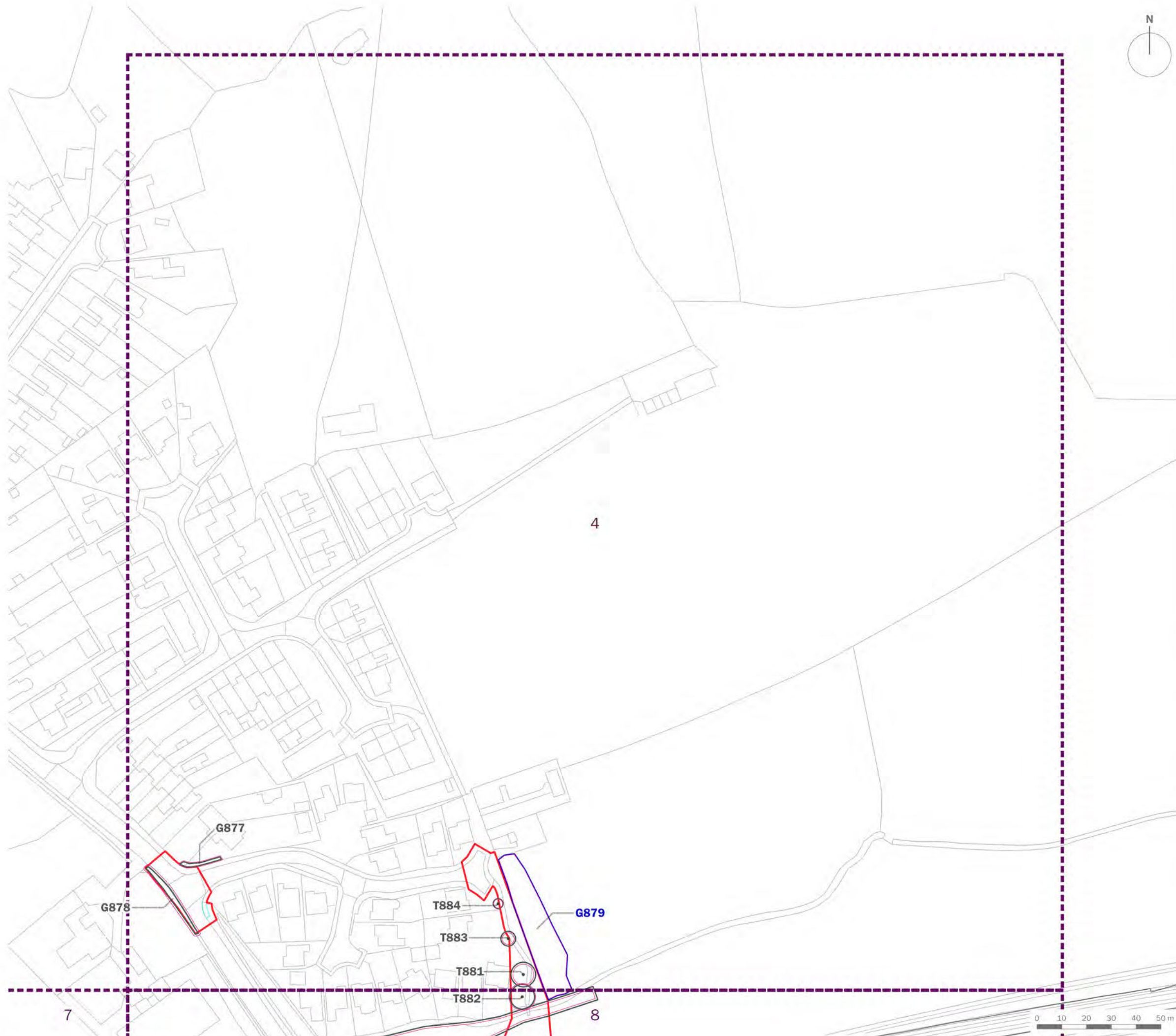
project title  
**Hinckley National Rail Freight Interchange**


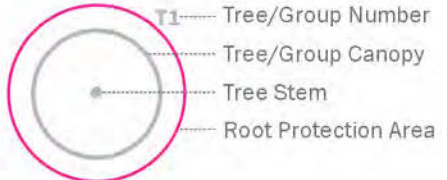








drawing title  
**Tree Retention and Removal Plan  
 (Sheet 3 of 62)**

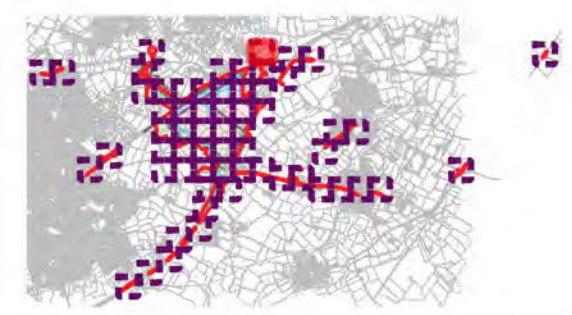
date	30 SEPTEMBER 2022	drawn by	GYo
drawing number	edp3267_d041e	checked	BWa
scale	1:1,500 @ A3	QA	RBa







-  Order Limits
- 
-  Category A: Trees of high quality and value
-  Category B: Trees of moderate quality and value
-  Category C: Trees of low quality and value
-  Category U: Trees of poor quality and value
-  Ancient Semi-natural Woodland
-  15m Ancient Woodland Buffer Zone and Veteran Tree Buffer
-  Veteran Tree
-  Tree Preservation Order
-  Trees to be Removed



client  
**Tritax Symmetry (Hinckley) Limited**

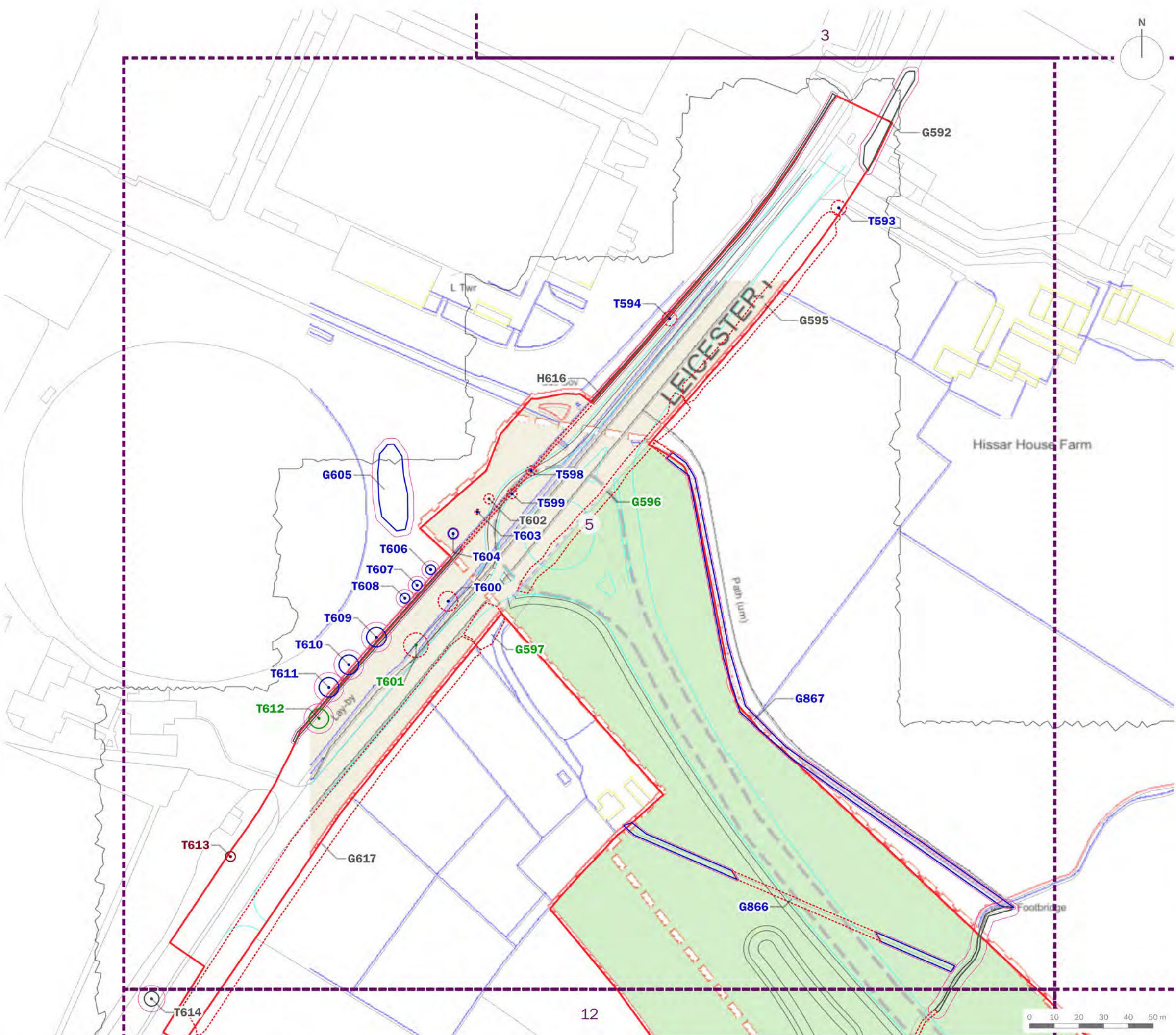
project title  
**Hinckley National Rail Freight Interchange**


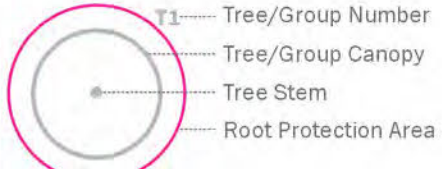









drawing title  
**Tree Retention and Removal Plan (Sheet 4 of 62)**

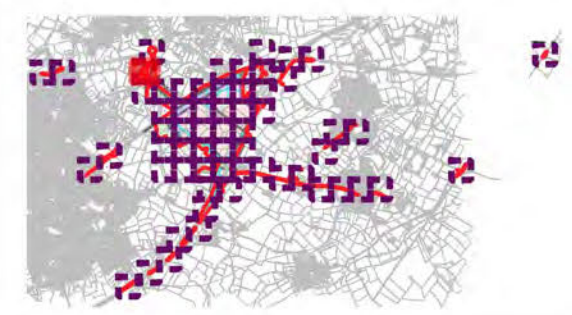
date	30 SEPTEMBER 2022	drawn by	GYo
drawing number	edp3267_d041e	checked	BWa
scale	1:1,500 @ A3	QA	RBa







-  Order Limits
- 
-  Category A: Trees of high quality and value
-  Category B: Trees of moderate quality and value
-  Category C: Trees of low quality and value
-  Category U: Trees of poor quality and value
-  Ancient Semi-natural Woodland
-  15m Ancient Woodland Buffer Zone and Veteran Tree Buffer
-  Veteran Tree
-  Tree Preservation Order
-  Trees to be Removed



client  
**Tritax Symmetry (Hinckley) Limited**

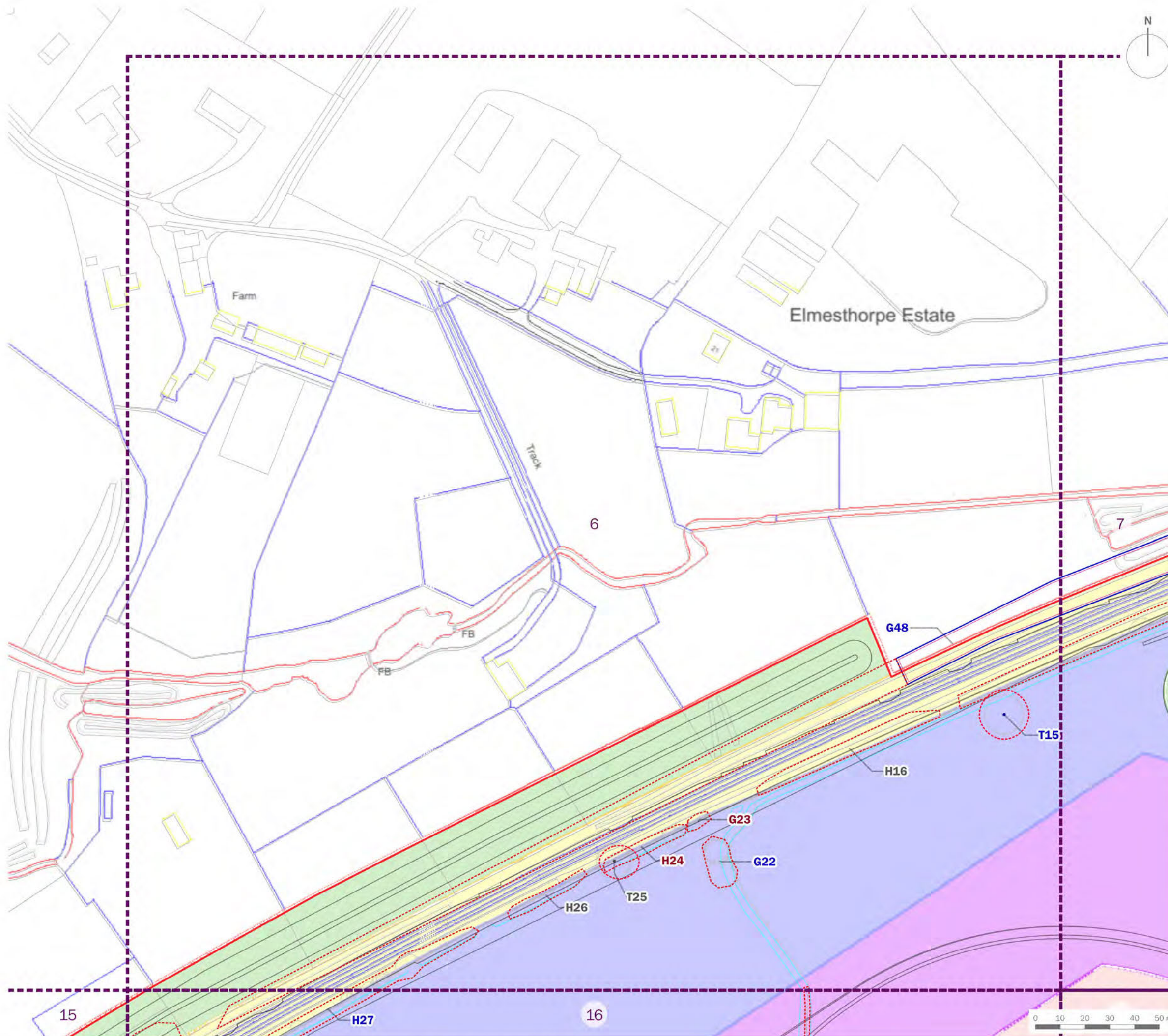
project title  
**Hinckley National Rail Freight Interchange**












drawing title  
**Tree Retention and Removal Plan (Sheet 5 of 62)**

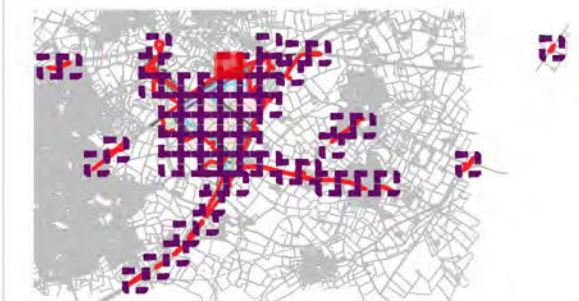
date	30 SEPTEMBER 2022	drawn by	GYo
drawing number	edp3267_d041e	checked	BWa
scale	1:1,500 @ A3	QA	RBa







-  Order Limits
- 
-  Category A: Trees of high quality and value
-  Category B: Trees of moderate quality and value
-  Category C: Trees of low quality and value
-  Category U: Trees of poor quality and value
-  Ancient Semi-natural Woodland
-  15m Ancient Woodland Buffer Zone and Veteran Tree Buffer
-  Veteran Tree
-  Tree Preservation Order
-  Trees to be Removed



client  
**Tritax Symmetry (Hinckley) Limited**

project title  
**Hinckley National Rail Freight Interchange**

drawing title  
**Tree Retention and Removal Plan (Sheet 6 of 62)**

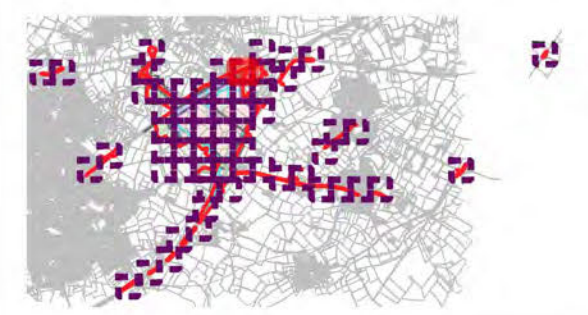
date	30 SEPTEMBER 2022	drawn by	Gyo
drawing number	edp3267_d041e	checked	BWa
scale	1:1,500 @ A3	QA	RBa







- Order Limits
- T1 Tree/Group Number
- Tree/Group Canopy
- Tree Stem
- Root Protection Area
- Category A: Trees of high quality and value
- Category B: Trees of moderate quality and value
- Category C: Trees of low quality and value
- Category U: Trees of poor quality and value
- Ancient Semi-natural Woodland
- 15m Ancient Woodland Buffer Zone and Veteran Tree Buffer
- ★ Veteran Tree
- Tree Preservation Order
- Trees to be Removed



client  
**Tritax Symmetry (Hinckley) Limited**

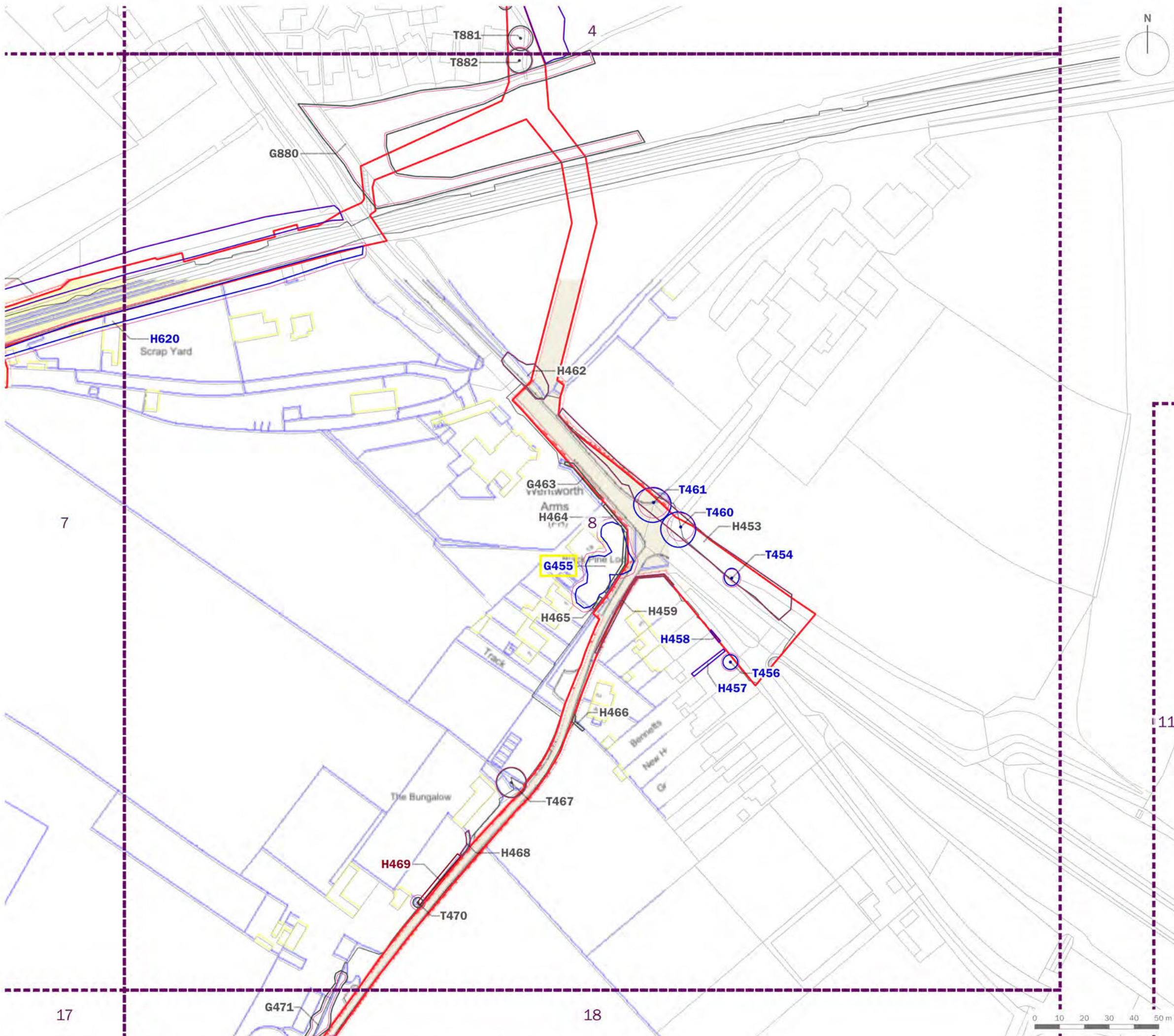
project title  
**Hinckley National Rail Freight Interchange**












drawing title  
**Tree Retention and Removal Plan (Sheet 7 of 62)**

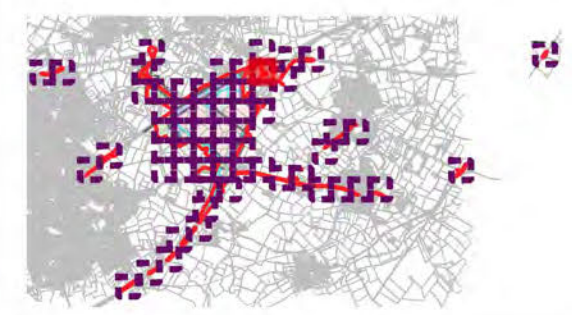
date	30 SEPTEMBER 2022	drawn by	GYo
drawing number	edp3267_d041e	checked	BWa
scale	1:1,500 @ A3	QA	RBa







-  Order Limits
-  Tree/Group Number  
Tree/Group Canopy  
Tree Stem  
Root Protection Area
-  Category A: Trees of high quality and value
-  Category B: Trees of moderate quality and value
-  Category C: Trees of low quality and value
-  Category U: Trees of poor quality and value
-  Ancient Semi-natural Woodland
-  15m Ancient Woodland Buffer Zone and Veteran Tree Buffer
-  Veteran Tree
-  Tree Preservation Order
-  Trees to be Removed



client  
**Tritax Symmetry (Hinckley) Limited**

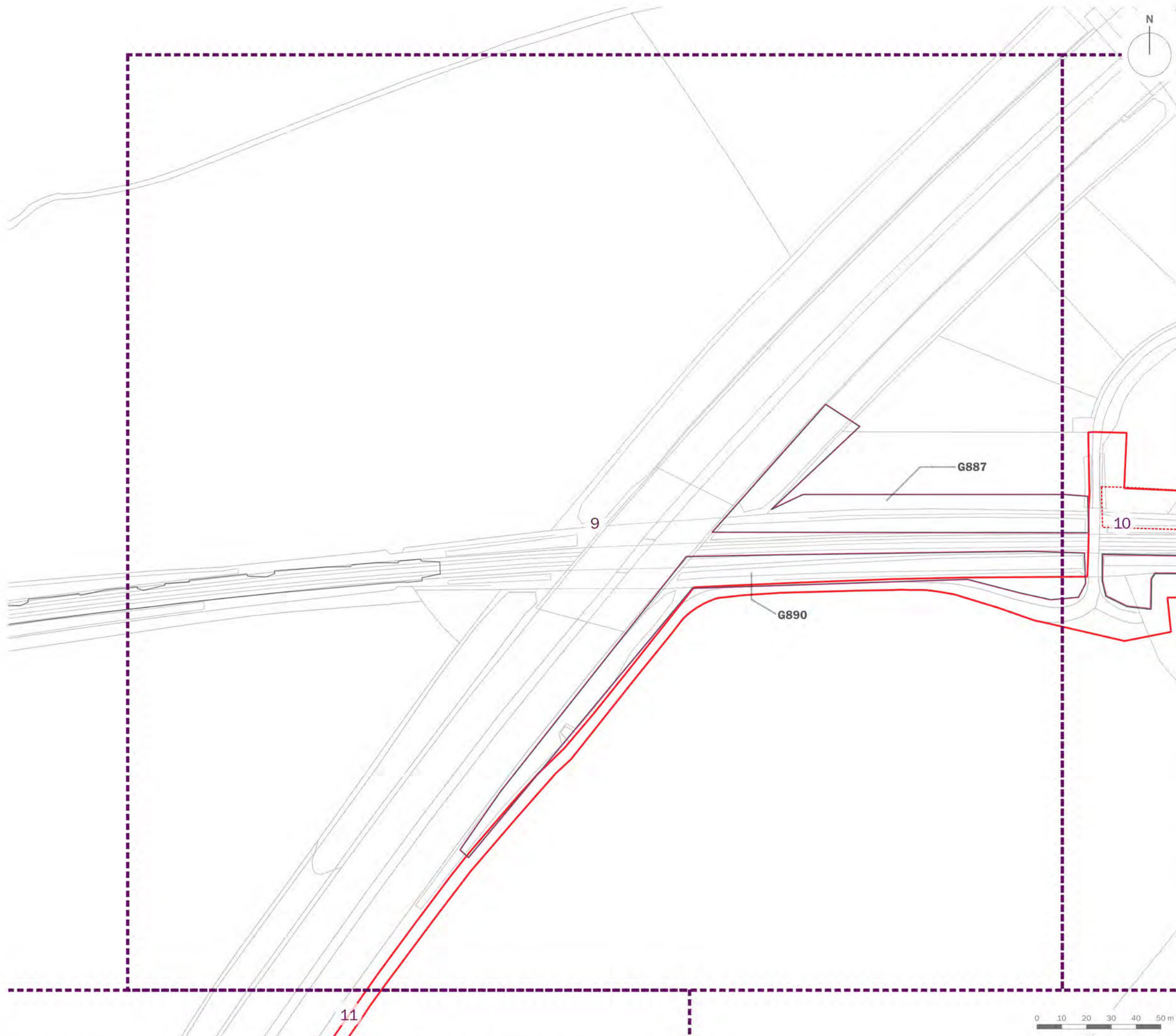
project title  
**Hinckley National Rail Freight Interchange**


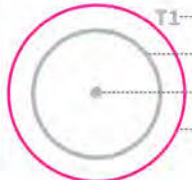









drawing title  
**Tree Retention and Removal Plan (Sheet 8 of 62)**

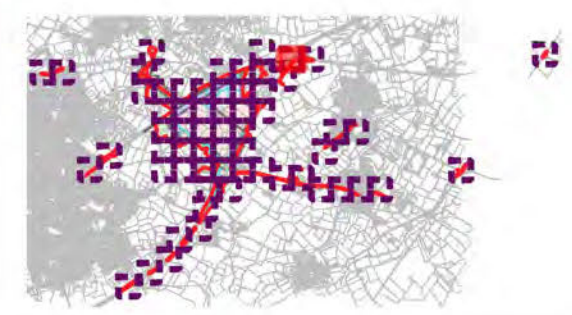
date	30 SEPTEMBER 2022	drawn by	GYo
drawing number	edp3267_d041e	checked	BWa
scale	1:1,500 @ A3	QA	RBa







-  Order Limits
-  T1 Tree/Group Number  
Tree/Group Canopy  
Tree Stem  
Root Protection Area
-  Category A: Trees of high quality and value
-  Category B: Trees of moderate quality and value
-  Category C: Trees of low quality and value
-  Category U: Trees of poor quality and value
-  Ancient Semi-natural Woodland
-  15m Ancient Woodland Buffer Zone and Veteran Tree Buffer
-  Veteran Tree
-  Tree Preservation Order
-  Trees to be Removed



client  
**Tritax Symmetry (Hinckley) Limited**

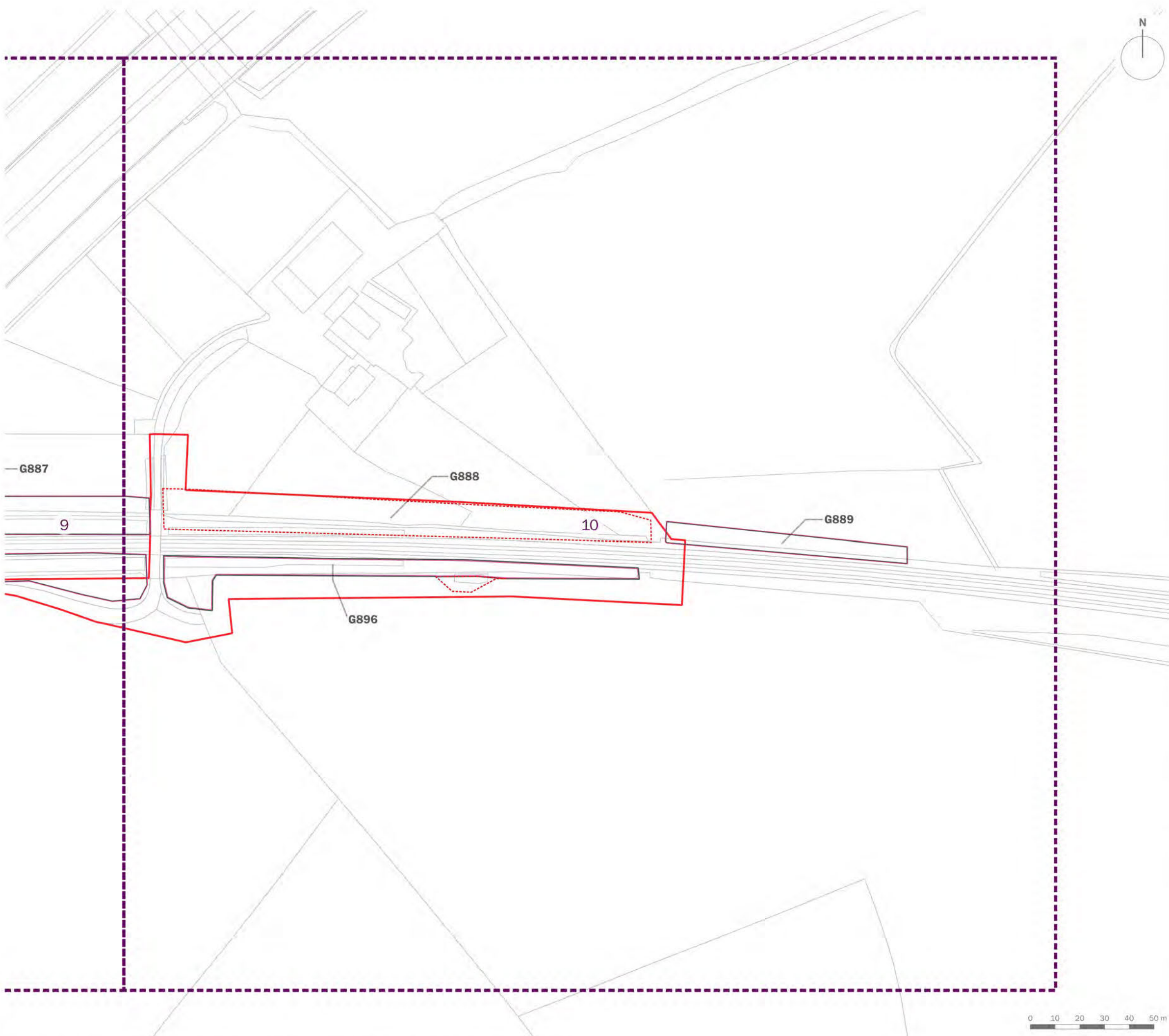
project title  
**Hinckley National Rail Freight Interchange**


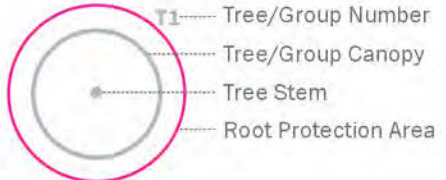









drawing title  
**Tree Retention and Removal Plan  
 (Sheet 9 of 62)**

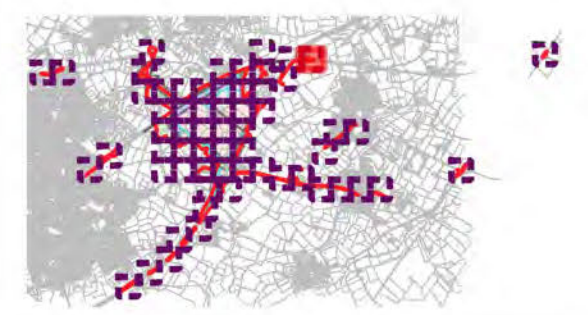
date	30 SEPTEMBER 2022	drawn by	GYo
drawing number	edp3267_d041e	checked	BWa
scale	1:1,500 @ A3	QA	RBa







-  Order Limits
- 
-  Category A: Trees of high quality and value
-  Category B: Trees of moderate quality and value
-  Category C: Trees of low quality and value
-  Category U: Trees of poor quality and value
-  Ancient Semi-natural Woodland
-  15m Ancient Woodland Buffer Zone and Veteran Tree Buffer
-  Veteran Tree
-  Tree Preservation Order
-  Trees to be Removed



client  
**Tritax Symmetry (Hinckley) Limited**

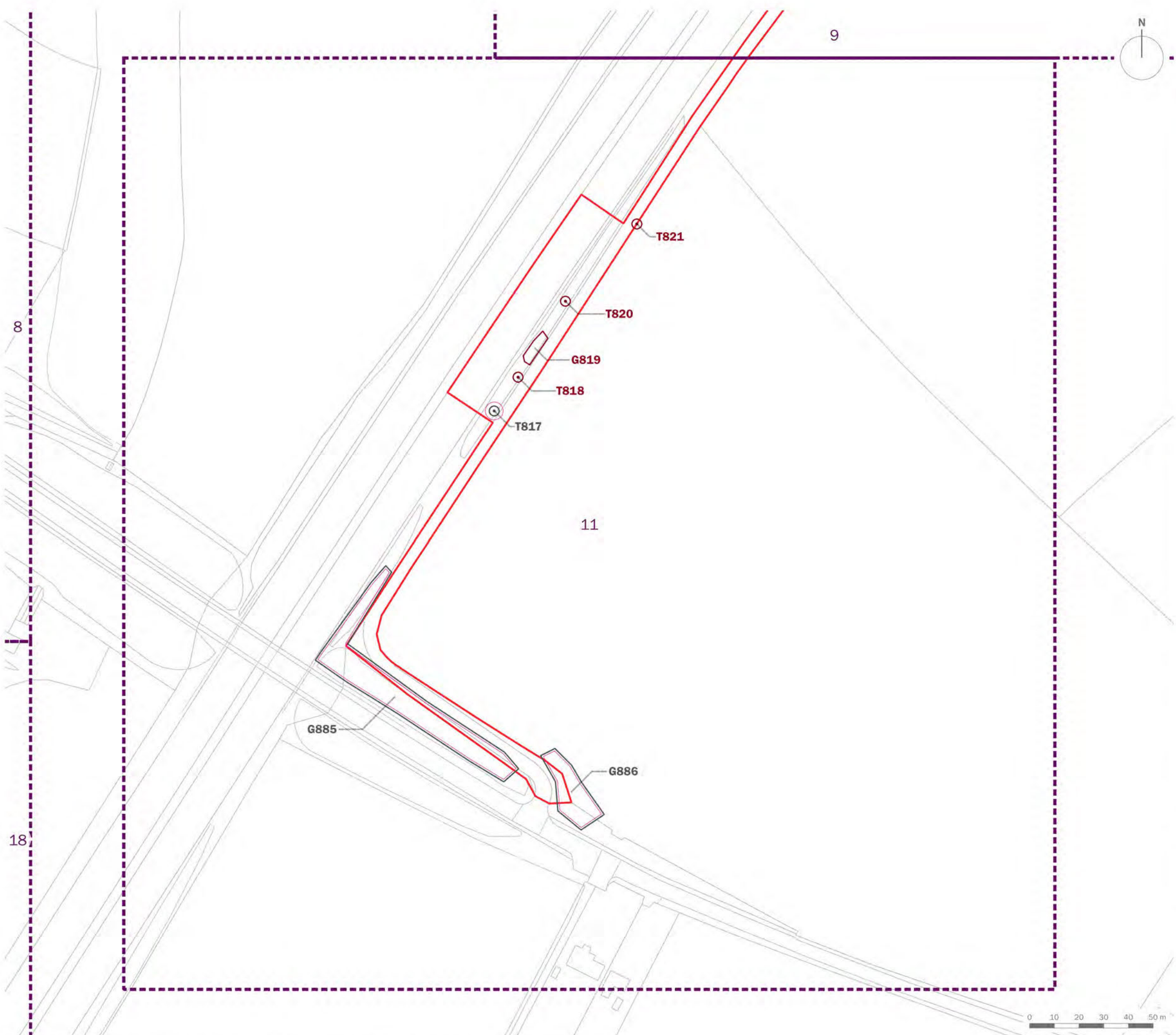
project title  
**Hinckley National Rail Freight Interchange**


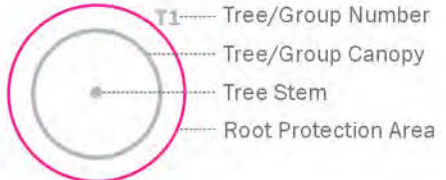









drawing title  
**Tree Retention and Removal Plan  
 (Sheet 10 of 62)**

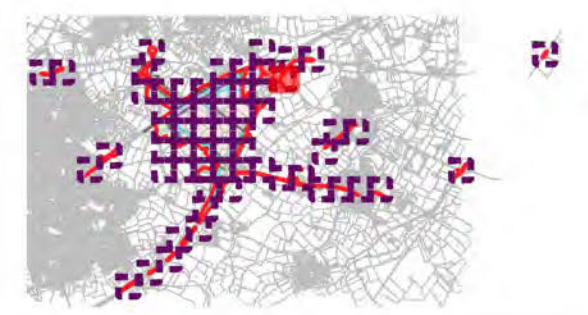
date	30 SEPTEMBER 2022	drawn by	GYo
drawing number	edp3267_d041e	checked	BWa
scale	1:1,500 @ A3	QA	RBa







-  Order Limits
-  T1 Tree/Group Number  
Tree/Group Canopy  
Tree Stem  
Root Protection Area
-  Category A: Trees of high quality and value
-  Category B: Trees of moderate quality and value
-  Category C: Trees of low quality and value
-  Category U: Trees of poor quality and value
-  Ancient Semi-natural Woodland
-  15m Ancient Woodland Buffer Zone and Veteran Tree Buffer
-  Veteran Tree
-  Tree Preservation Order
-  Trees to be Removed



client  
**Tritax Symmetry (Hinckley) Limited**

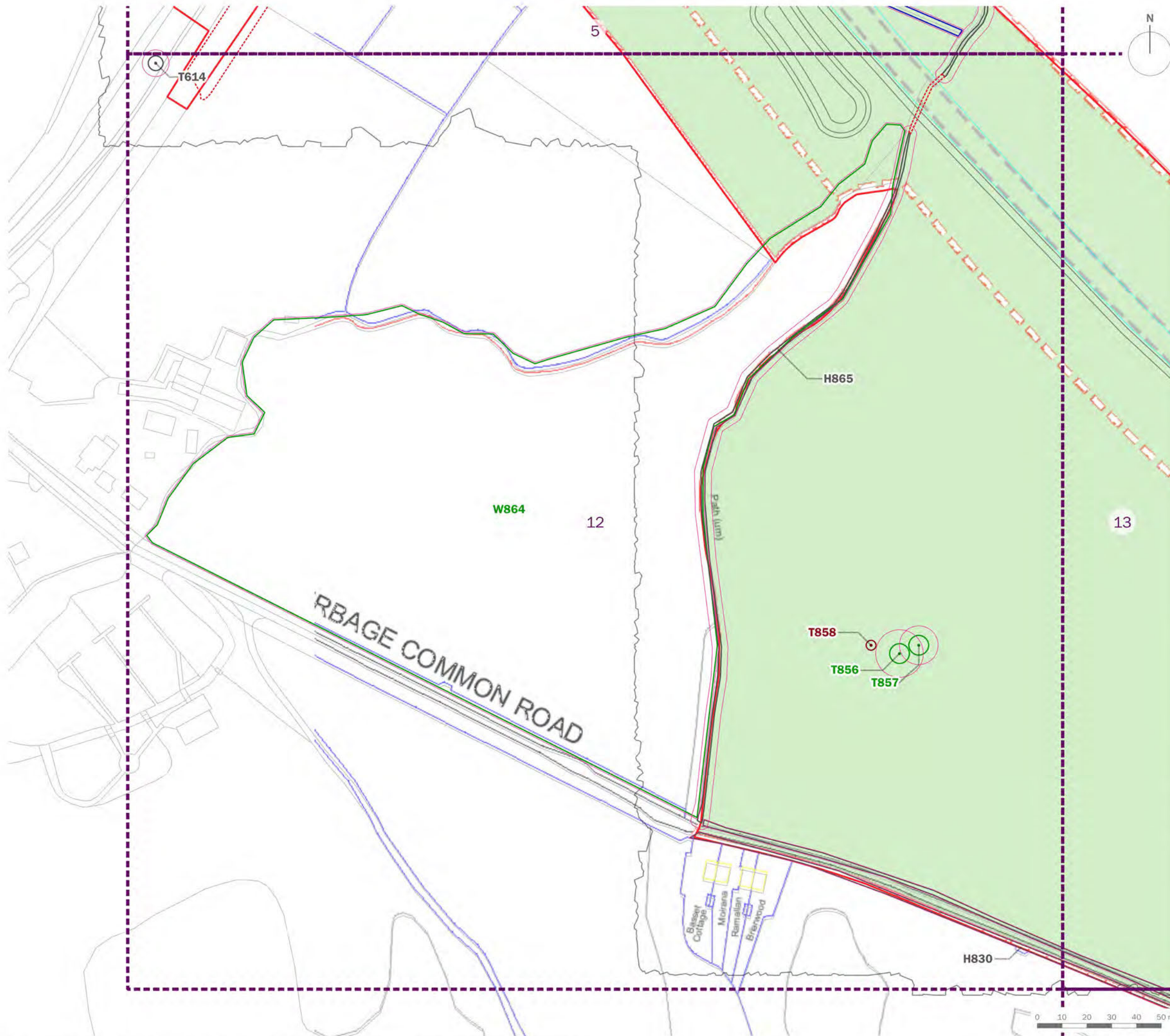
project title  
**Hinckley National Rail Freight Interchange**


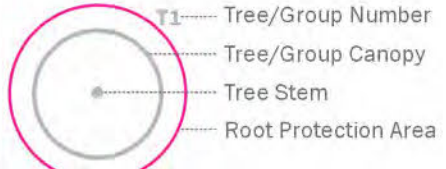









drawing title  
**Tree Retention and Removal Plan (Sheet 11 of 62)**

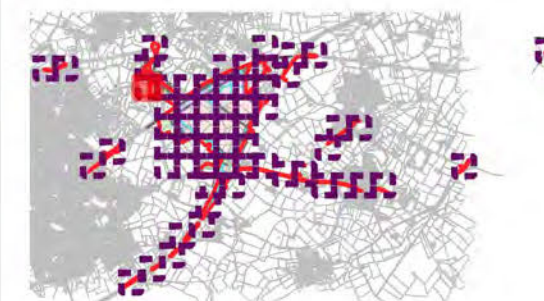
date	30 SEPTEMBER 2022	drawn by	GYo
drawing number	edp3267_d041e	checked	BWa
scale	1:1,500 @ A3	QA	RBa







-  Order Limits
- 
-  Category A: Trees of high quality and value
-  Category B: Trees of moderate quality and value
-  Category C: Trees of low quality and value
-  Category U: Trees of poor quality and value
-  Ancient Semi-natural Woodland
-  15m Ancient Woodland Buffer Zone and Veteran Tree Buffer
-  Veteran Tree
-  Tree Preservation Order
-  Trees to be Removed



client  
**Tritax Symmetry (Hinckley) Limited**

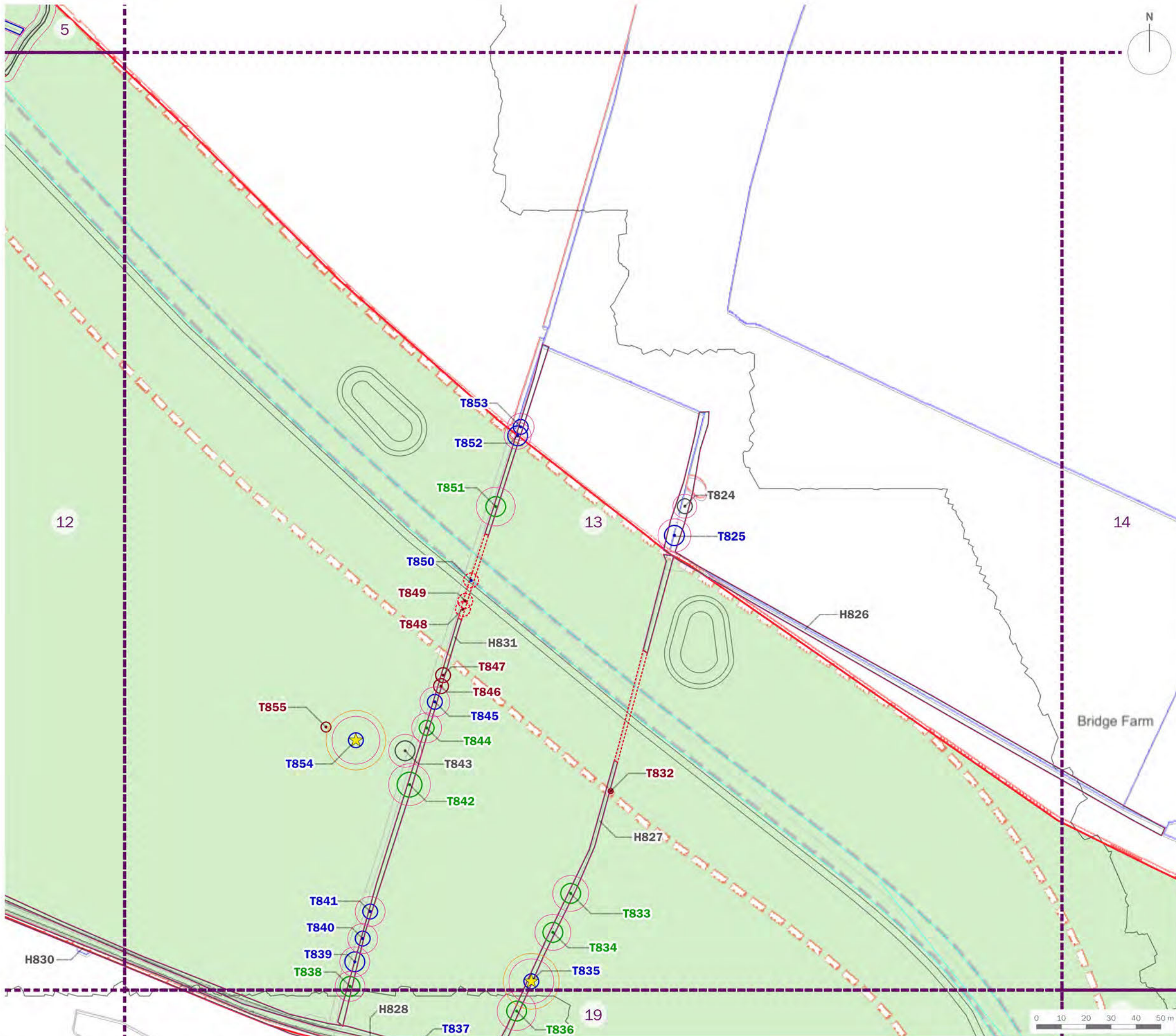
project title  
**Hinckley National Rail Freight Interchange**

drawing title  
**Tree Retention and Removal Plan (Sheet 12 of 62)**

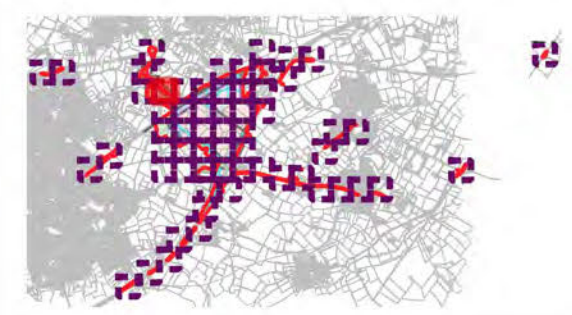
date	30 SEPTEMBER 2022	drawn by	GYo
drawing number	edp3267_d041e	checked	BWa
scale	1:1,500 @ A3	QA	RBa







- Order Limits
- Tree/Group Number  
Tree/Group Canopy  
Tree Stem  
Root Protection Area
- Category A: Trees of high quality and value
- Category B: Trees of moderate quality and value
- Category C: Trees of low quality and value
- Category U: Trees of poor quality and value
- Ancient Semi-natural Woodland
- 15m Ancient Woodland Buffer Zone and Veteran Tree Buffer
- Veteran Tree
- Tree Preservation Order
- Trees to be Removed



client  
**Tritax Symmetry (Hinckley) Limited**

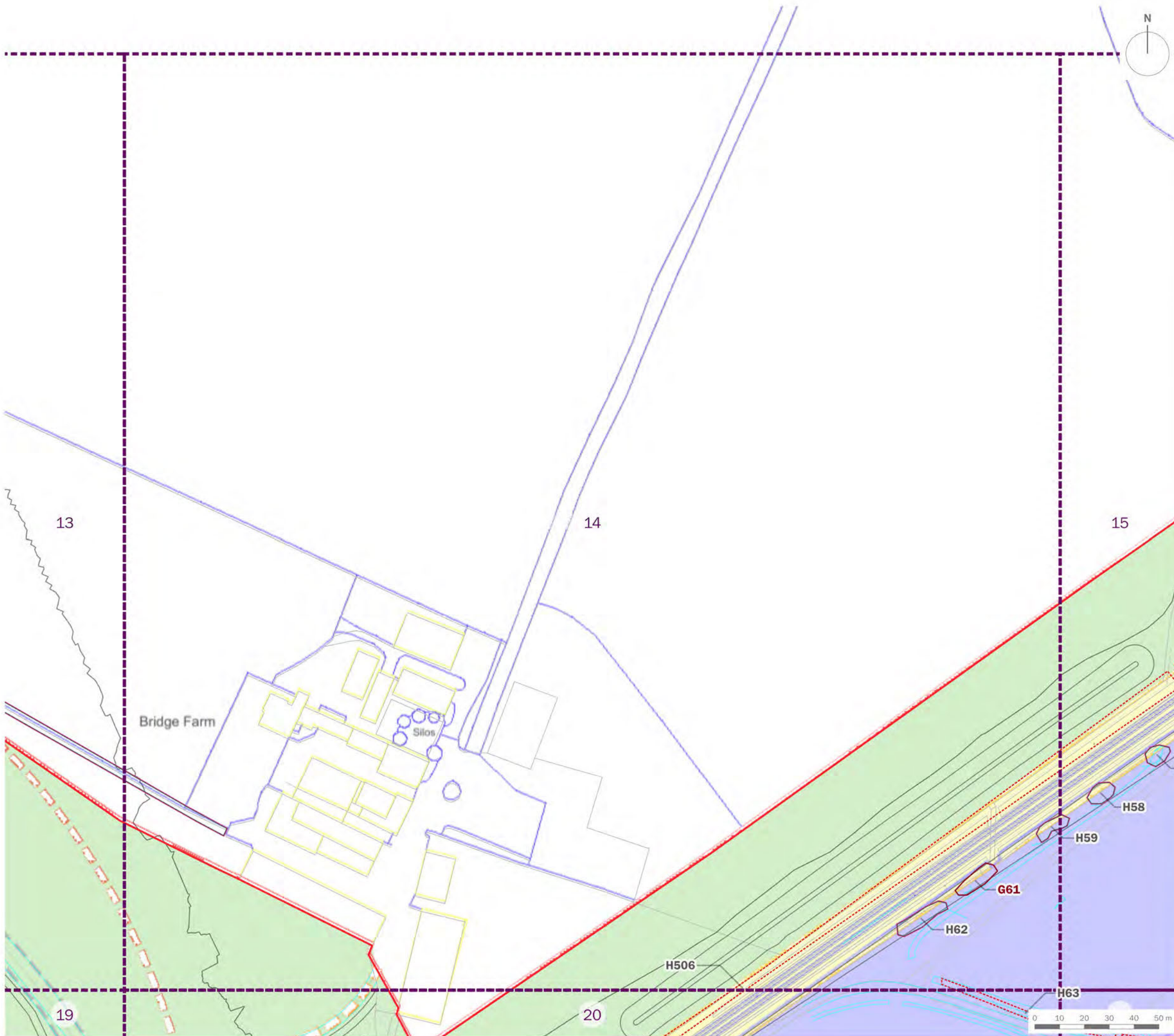
project title  
**Hinckley National Rail Freight Interchange**


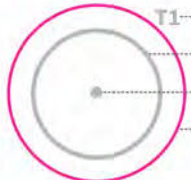









drawing title  
**Tree Retention and Removal Plan (Sheet 13 of 62)**

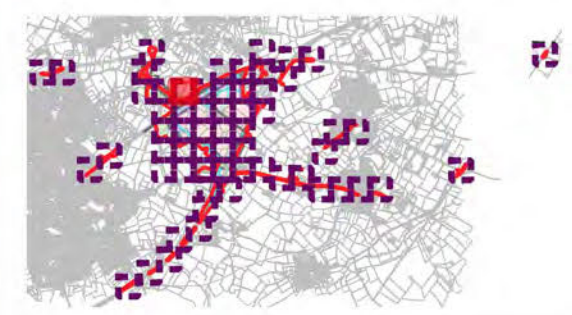
date	30 SEPTEMBER 2022	drawn by	GYo
drawing number	edp3267_d041e	checked	BWa
scale	1:1,500 @ A3	QA	RBa







-  Order Limits
-  Tree/Group Number  
Tree/Group Canopy  
Tree Stem  
Root Protection Area
-  Category A: Trees of high quality and value
-  Category B: Trees of moderate quality and value
-  Category C: Trees of low quality and value
-  Category U: Trees of poor quality and value
-  Ancient Semi-natural Woodland
-  15m Ancient Woodland Buffer Zone and Veteran Tree Buffer
-  Veteran Tree
-  Tree Preservation Order
-  Trees to be Removed



client  
**Tritax Symmetry (Hinckley) Limited**

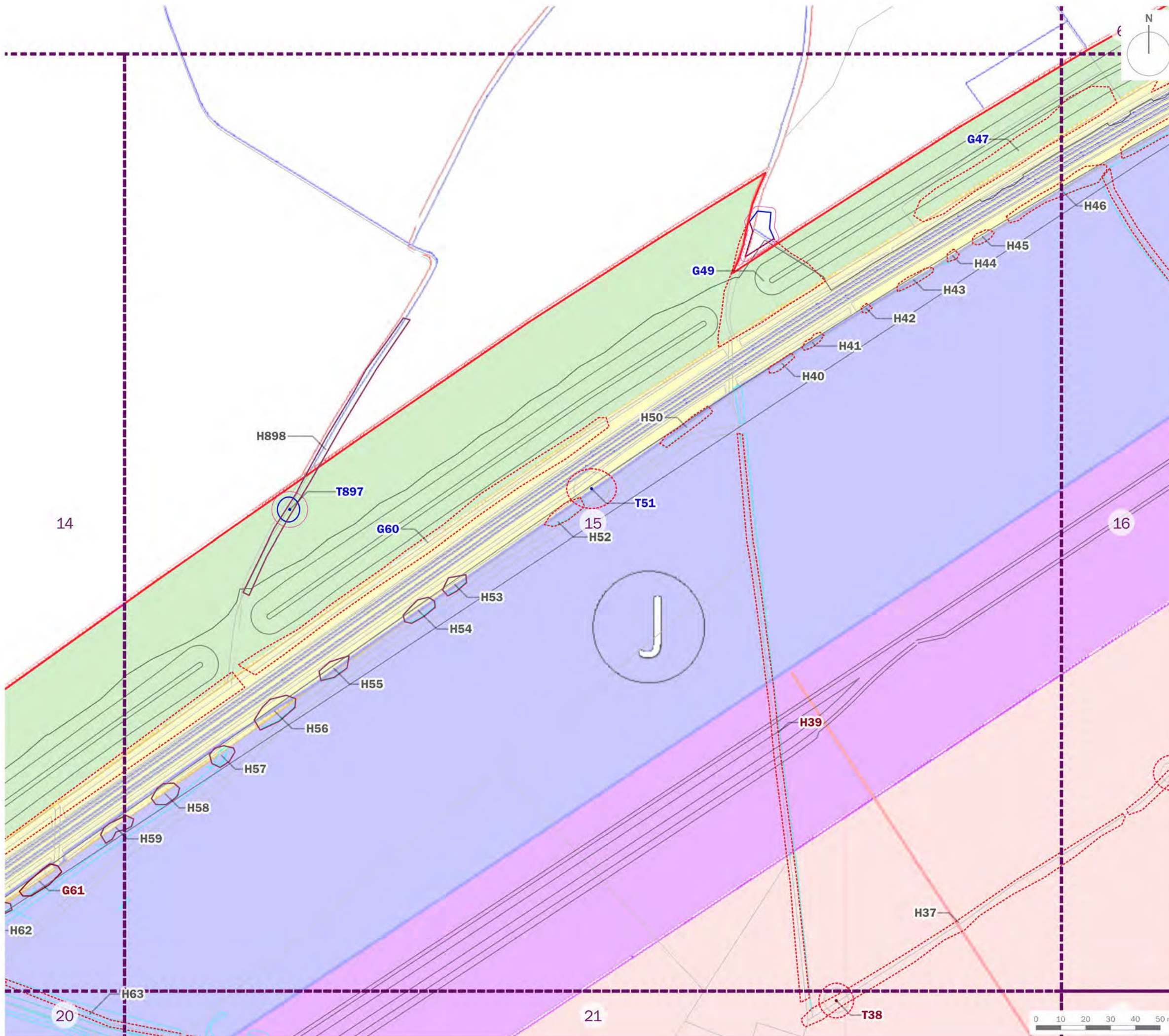
project title  
**Hinckley National Rail Freight Interchange**

drawing title  
**Tree Retention and Removal Plan  
 (Sheet 14 of 62)**

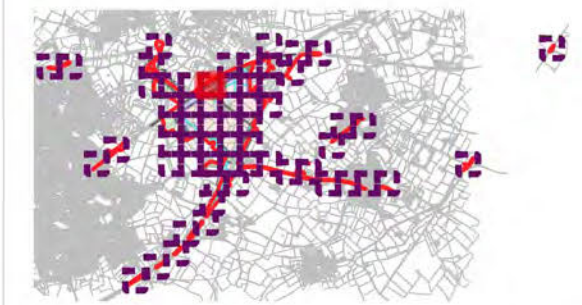
date	30 SEPTEMBER 2022	drawn by	GYo
drawing number	edp3267_d041e	checked	BWa
scale	1:1,500 @ A3	QA	RBa







- Order Limits
- T1 Tree/Group Number
- Tree/Group Canopy
- Tree Stem
- Root Protection Area
- Category A: Trees of high quality and value
- Category B: Trees of moderate quality and value
- Category C: Trees of low quality and value
- Category U: Trees of poor quality and value
- Ancient Semi-natural Woodland
- 15m Ancient Woodland Buffer Zone and Veteran Tree Buffer
- Veteran Tree
- Tree Preservation Order
- Trees to be Removed



client  
**Tritax Symmetry (Hinckley) Limited**

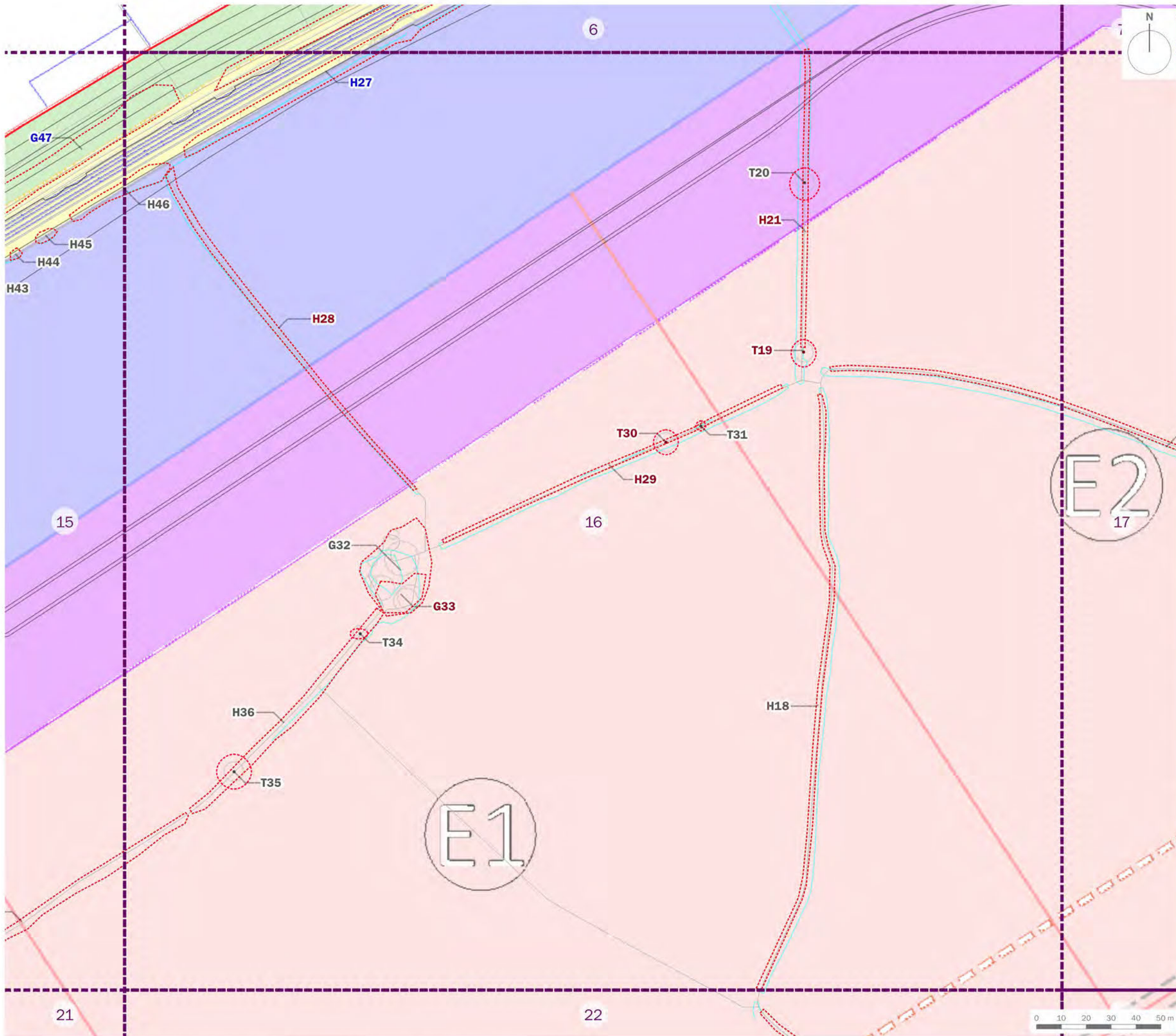
project title  
**Hinckley National Rail Freight Interchange**


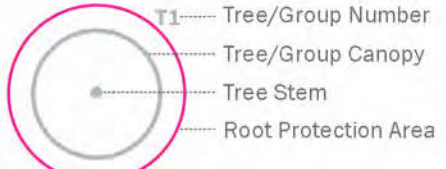









drawing title  
**Tree Retention and Removal Plan (Sheet 15 of 62)**

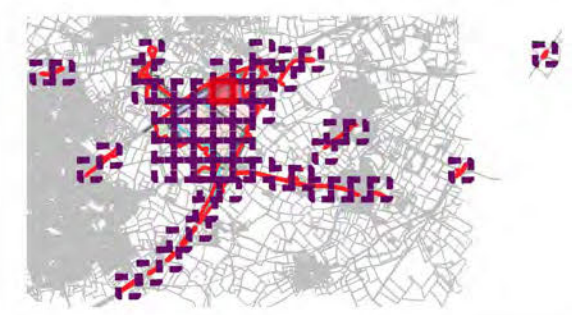
date	30 SEPTEMBER 2022	drawn by	GYo
drawing number	edp3267_d041e	checked	BWa
scale	1:1,500 @ A3	QA	RBa







-  Order Limits
- 
-  Category A: Trees of high quality and value
-  Category B: Trees of moderate quality and value
-  Category C: Trees of low quality and value
-  Category U: Trees of poor quality and value
-  Ancient Semi-natural Woodland
-  15m Ancient Woodland Buffer Zone and Veteran Tree Buffer
-  Veteran Tree
-  Tree Preservation Order
-  Trees to be Removed



client  
**Tritax Symmetry (Hinckley) Limited**

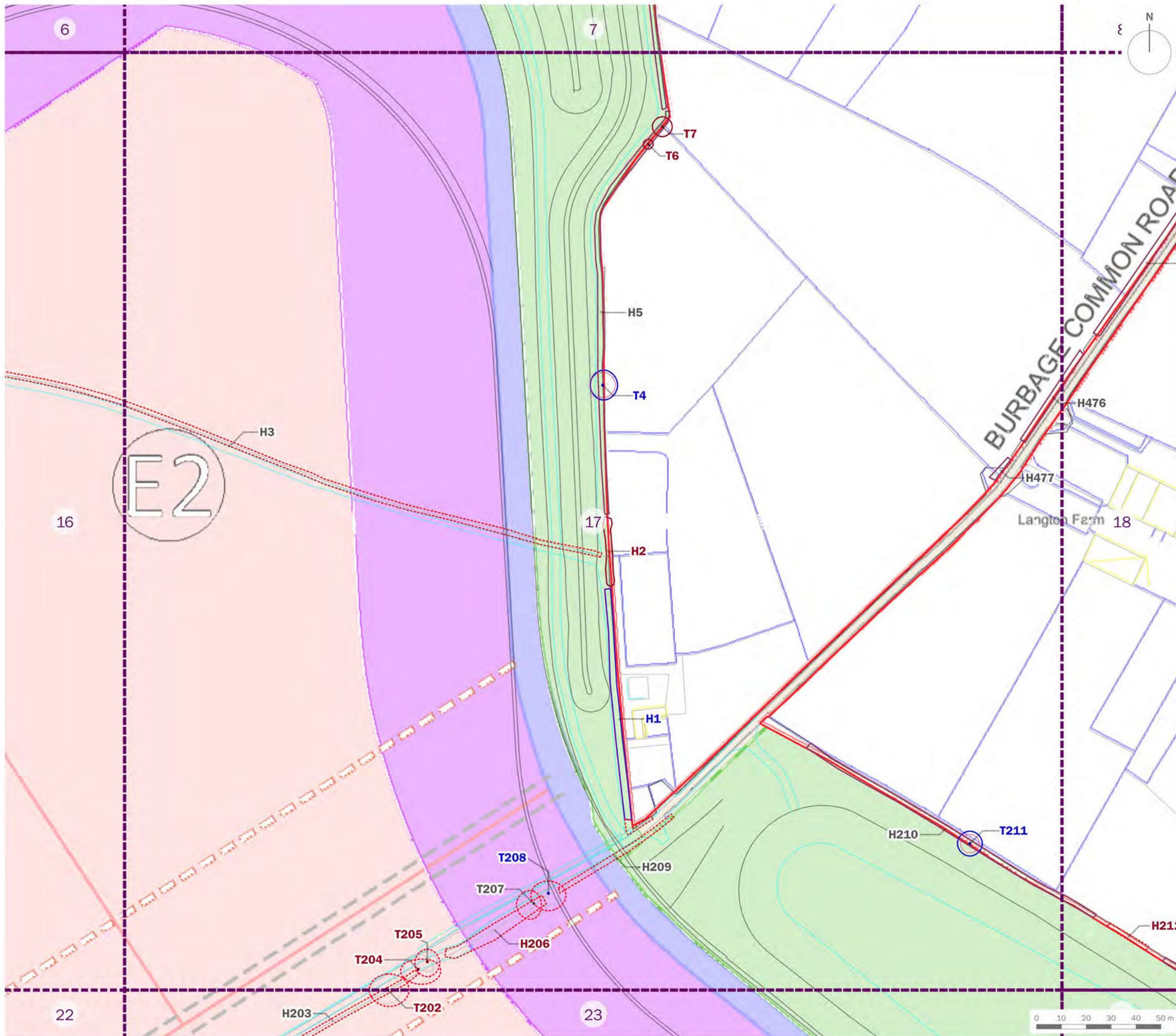
project title  
**Hinckley National Rail Freight Interchange**

drawing title  
**Tree Retention and Removal Plan  
 (Sheet 16 of 62)**

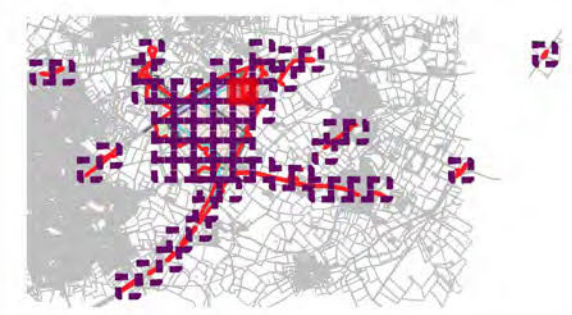
date	30 SEPTEMBER 2022	drawn by	GYo
drawing number	edp3267_d041e	checked	BWa
scale	1:1,500 @ A3	QA	RBa







- Order Limits
- T1 Tree/Group Number
- Tree/Group Canopy
- Tree Stem
- Root Protection Area
- Category A: Trees of high quality and value
- Category B: Trees of moderate quality and value
- Category C: Trees of low quality and value
- Category U: Trees of poor quality and value
- Ancient Semi-natural Woodland
- 15m Ancient Woodland Buffer Zone and Veteran Tree Buffer
- Veteran Tree
- Tree Preservation Order
- Trees to be Removed



client  
**Tritax Symmetry (Hinckley) Limited**

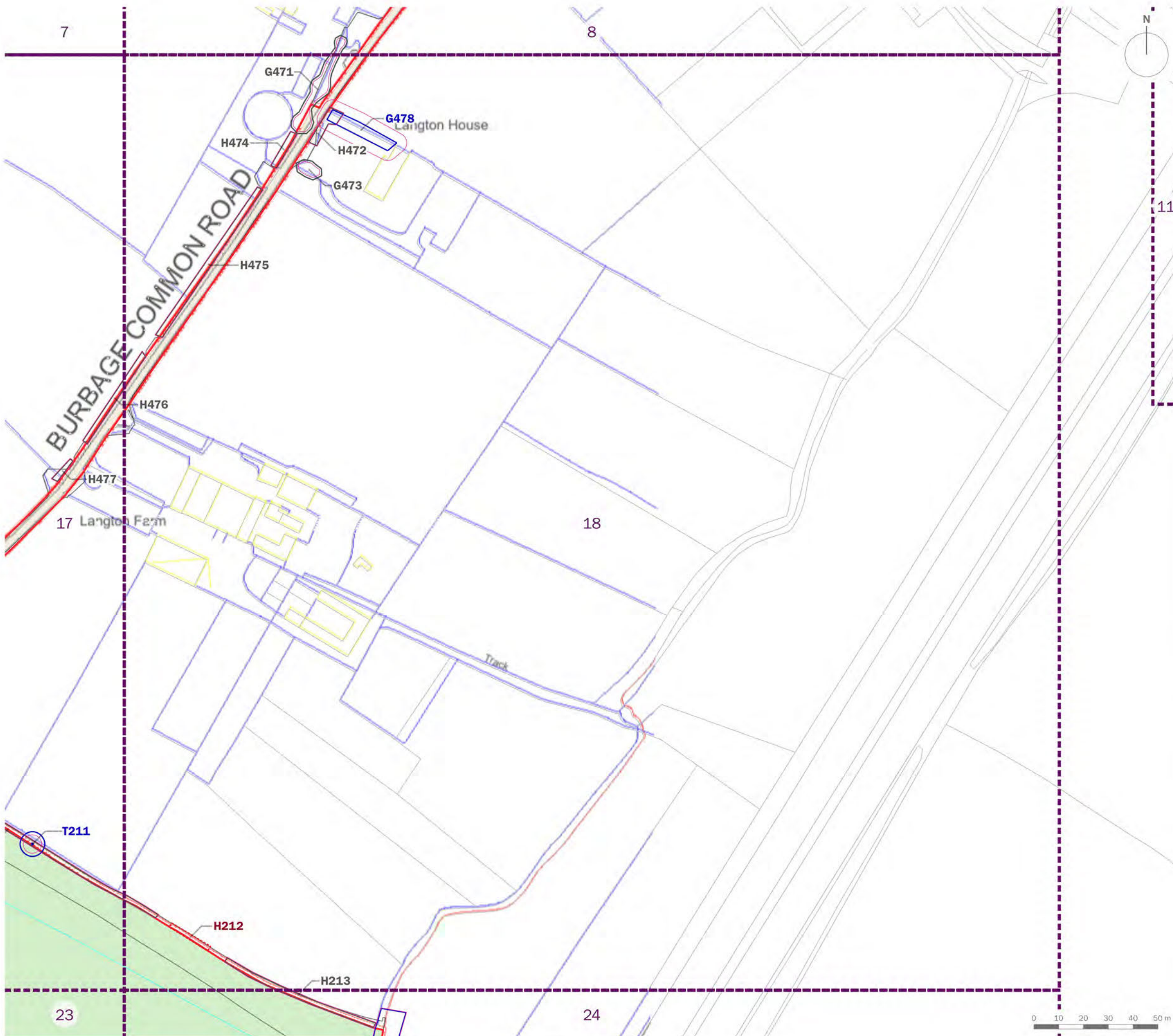
project title  
**Hinckley National Rail Freight Interchange**

drawing title  
**Tree Retention and Removal Plan (Sheet 17 of 62)**

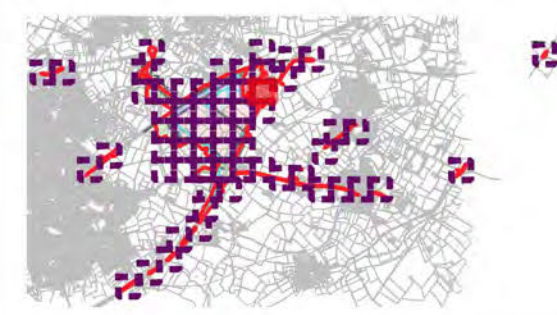
date	30 SEPTEMBER 2022	drawn by	GYo
drawing number	edp3267_d041e	checked	BWa
scale	1:1,500 @ A3	QA	RBa







- Order Limits
- T1 Tree/Group Number
- Tree/Group Canopy
- Tree Stem
- Root Protection Area
- Category A: Trees of high quality and value
- Category B: Trees of moderate quality and value
- Category C: Trees of low quality and value
- Category U: Trees of poor quality and value
- Ancient Semi-natural Woodland
- 15m Ancient Woodland Buffer Zone and Veteran Tree Buffer
- Veteran Tree
- Tree Preservation Order
- Trees to be Removed



client  
**Tritax Symmetry (Hinckley) Limited**

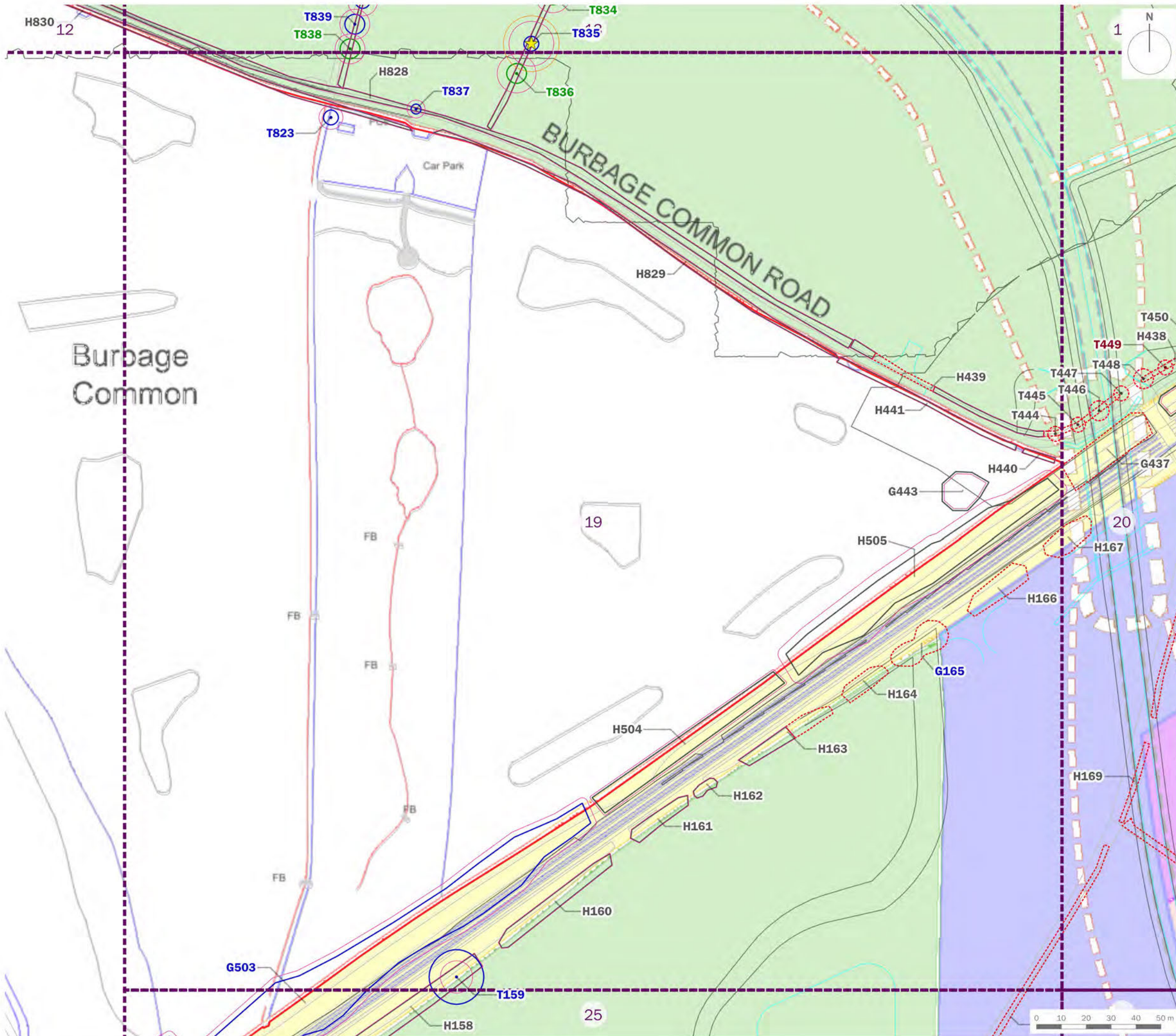
project title  
**Hinckley National Rail Freight Interchange**

drawing title  
**Tree Retention and Removal Plan (Sheet 18 of 62)**

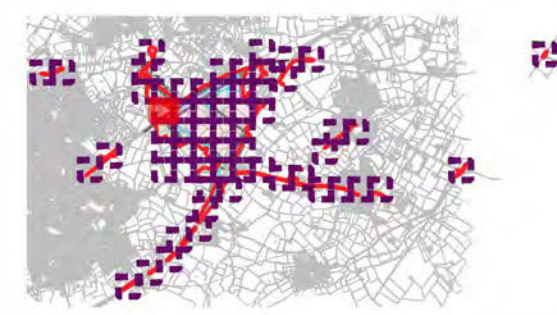
date	30 SEPTEMBER 2022	drawn by	GYo
drawing number	edp3267_d041e	checked	BWa
scale	1:1,500 @ A3	QA	RBa







- Order Limits
- T1 Tree/Group Number
- Tree/Group Canopy
- Tree Stem
- Root Protection Area
- Category A: Trees of high quality and value
- Category B: Trees of moderate quality and value
- Category C: Trees of low quality and value
- Category U: Trees of poor quality and value
- Ancient Semi-natural Woodland
- 15m Ancient Woodland Buffer Zone and Veteran Tree Buffer
- Veteran Tree
- Tree Preservation Order
- Trees to be Removed



client  
**Tritax Symmetry (Hinckley) Limited**

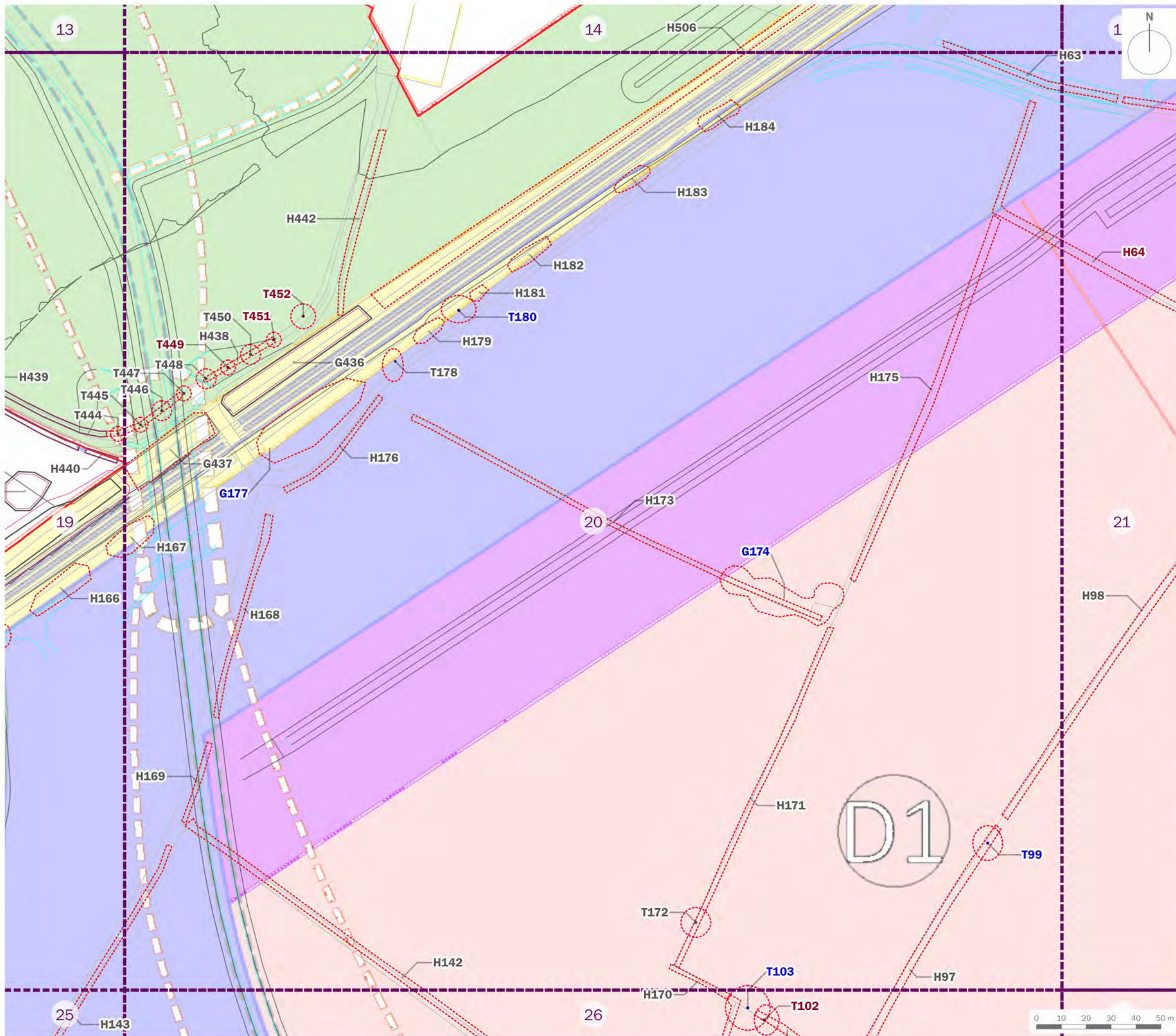
project title  
**Hinckley National Rail Freight Interchange**

drawing title  
**Tree Retention and Removal Plan (Sheet 19 of 62)**

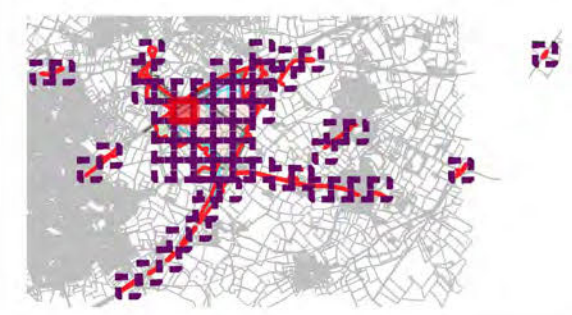
date	30 SEPTEMBER 2022	drawn by	GYo
drawing number	edp3267_d041e	checked	BWa
scale	1:1,500 @ A3	QA	RBa







- Order Limits
- T1 Tree/Group Number
- Tree/Group Canopy
- Tree Stem
- Root Protection Area
- Category A: Trees of high quality and value
- Category B: Trees of moderate quality and value
- Category C: Trees of low quality and value
- Category U: Trees of poor quality and value
- Ancient Semi-natural Woodland
- 15m Ancient Woodland Buffer Zone and Veteran Tree Buffer
- Veteran Tree
- Tree Preservation Order
- Trees to be Removed



client  
**Tritax Symmetry (Hinckley) Limited**

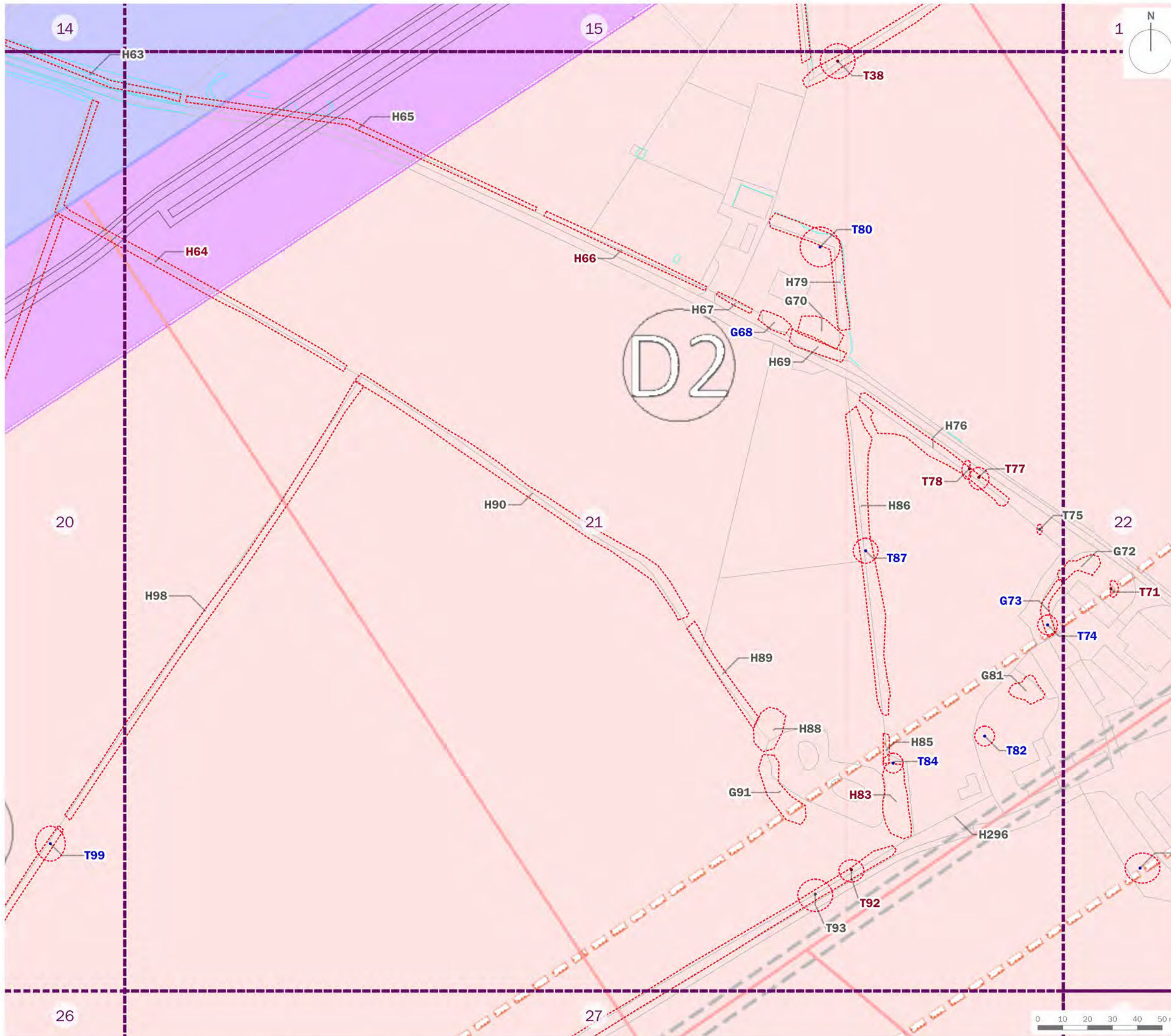
project title  
**Hinckley National Rail Freight Interchange**












drawing title  
**Tree Retention and Removal Plan (Sheet 20 of 62)**

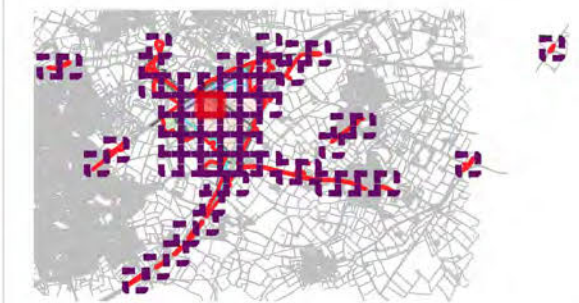
date	30 SEPTEMBER 2022	drawn by	GYo
drawing number	edp3267_d041e	checked	BWa
scale	1:1,500 @ A3	QA	RBa







-  Order Limits
- 
-  Category A: Trees of high quality and value
-  Category B: Trees of moderate quality and value
-  Category C: Trees of low quality and value
-  Category U: Trees of poor quality and value
-  Ancient Semi-natural Woodland
-  15m Ancient Woodland Buffer Zone and Veteran Tree Buffer
-  Veteran Tree
-  Tree Preservation Order
-  Trees to be Removed



client  
**Tritax Symmetry (Hinckley) Limited**

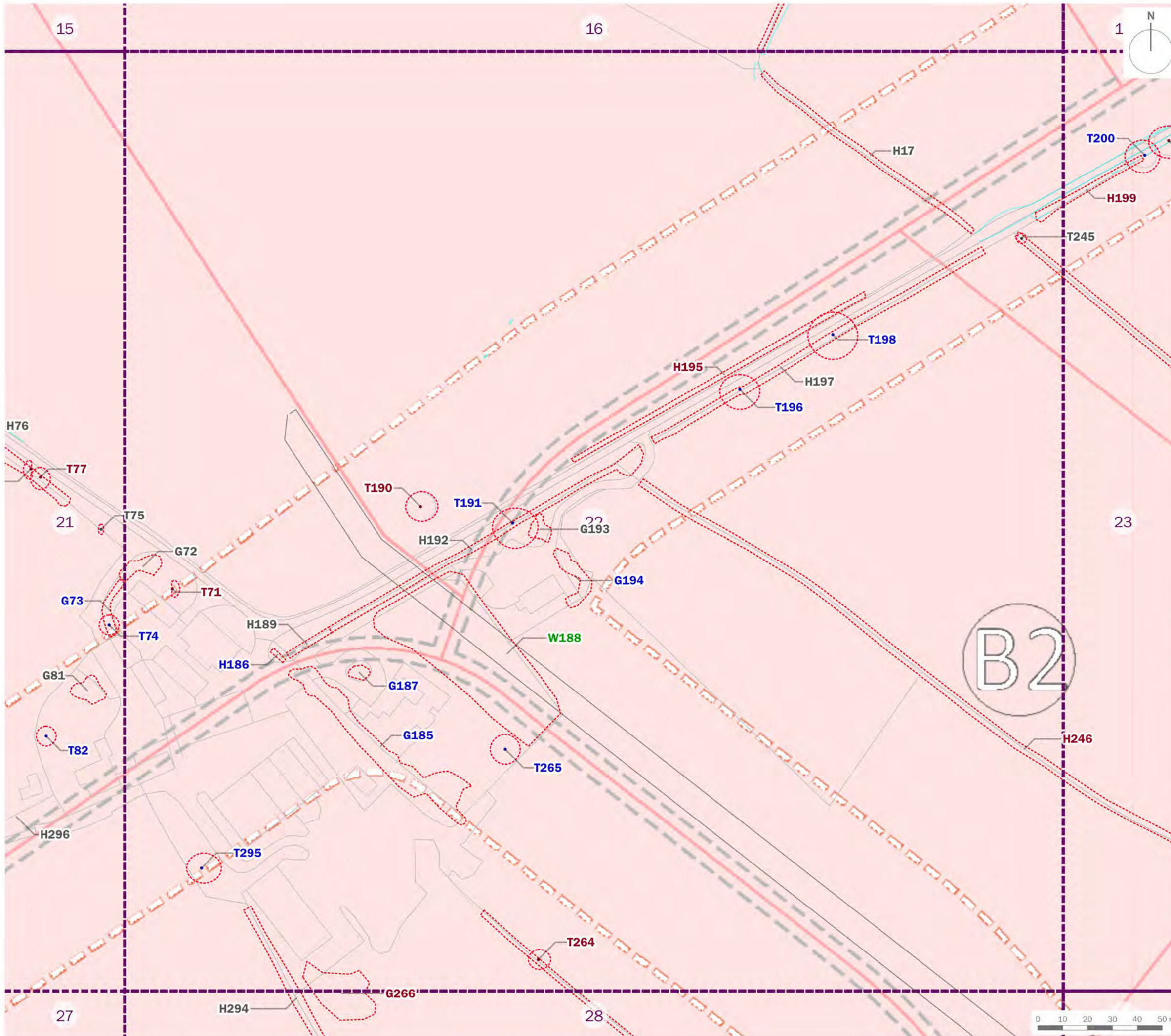
project title  
**Hinckley National Rail Freight Interchange**


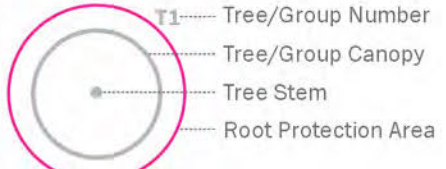









drawing title  
**Tree Retention and Removal Plan (Sheet 21 of 62)**

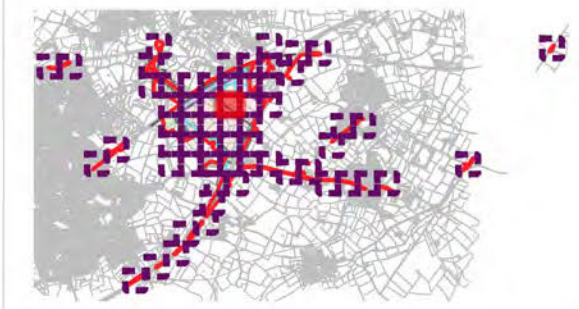
date	30 SEPTEMBER 2022	drawn by	GYo
drawing number	edp3267_d041e	checked	BWa
scale	1:1,500 @ A3	QA	RBa







-  Order Limits
- 
  - T1 Tree/Group Number
  - Tree/Group Canopy
  - Tree Stem
  - Root Protection Area
-  Category A: Trees of high quality and value
-  Category B: Trees of moderate quality and value
-  Category C: Trees of low quality and value
-  Category U: Trees of poor quality and value
-  Ancient Semi-natural Woodland
-  15m Ancient Woodland Buffer Zone and Veteran Tree Buffer
-  Veteran Tree
-  Tree Preservation Order
-  Trees to be Removed



client  
**Tritax Symmetry (Hinckley) Limited**

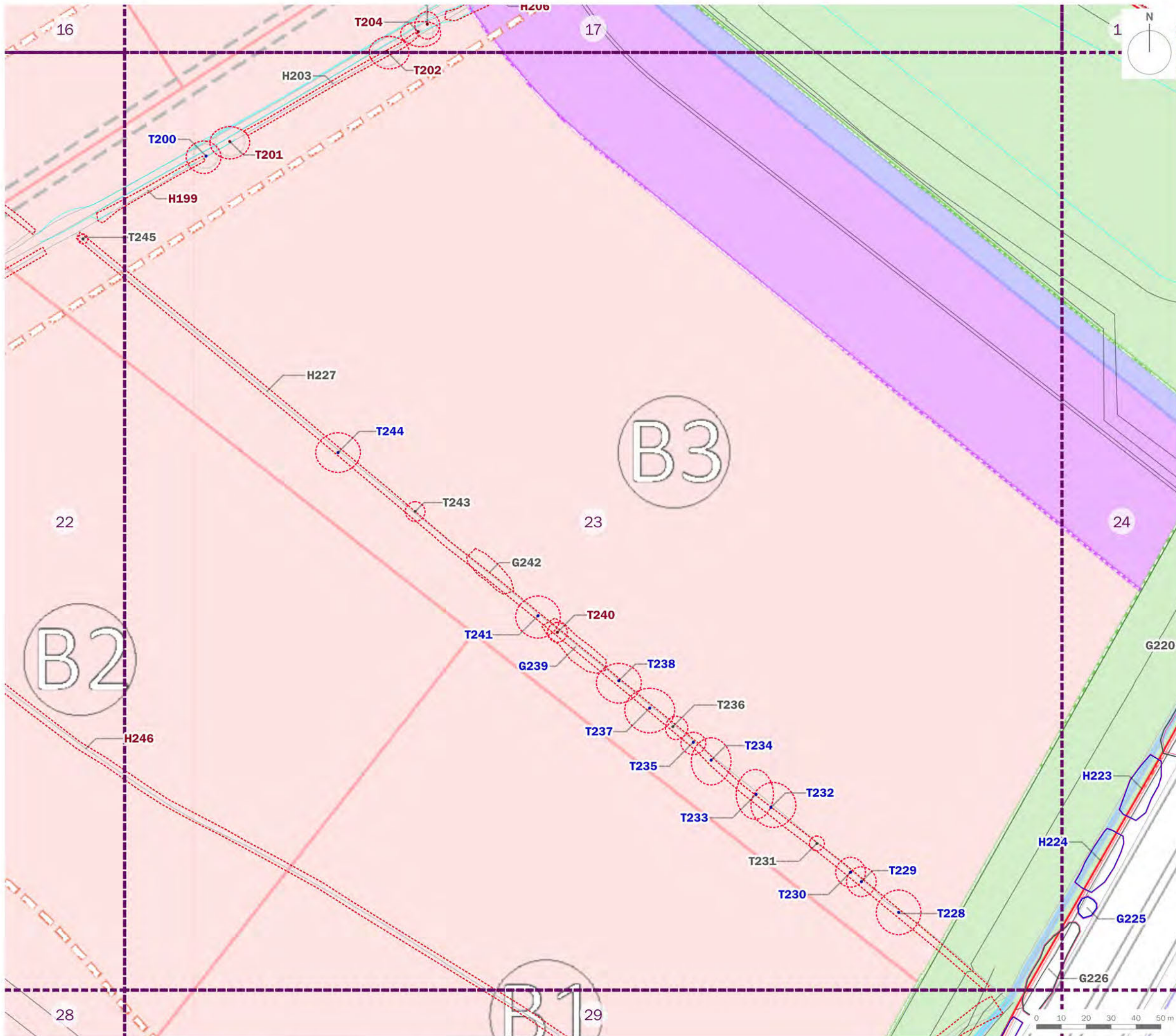
project title  
**Hinckley National Rail Freight Interchange**


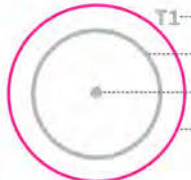









drawing title  
**Tree Retention and Removal Plan (Sheet 22 of 62)**

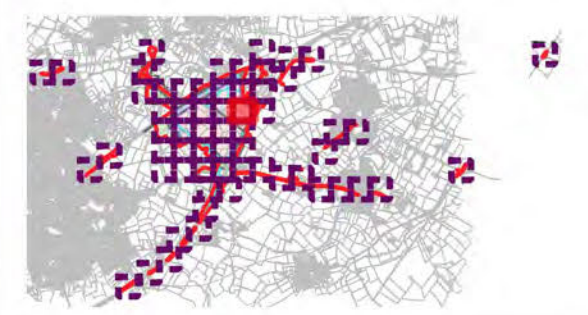
date	30 SEPTEMBER 2022	drawn by	GYo
drawing number	edp3267_d041e	checked	BWa
scale	1:1,500 @ A3	QA	RBa







-  Order Limits
-  T1—Tree/Group Number  
Tree/Group Canopy  
Tree Stem  
Root Protection Area
-  Category A: Trees of high quality and value
-  Category B: Trees of moderate quality and value
-  Category C: Trees of low quality and value
-  Category U: Trees of poor quality and value
-  Ancient Semi-natural Woodland
-  15m Ancient Woodland Buffer Zone and Veteran Tree Buffer
-  Veteran Tree
-  Tree Preservation Order
-  Trees to be Removed



client  
**Tritax Symmetry (Hinckley) Limited**

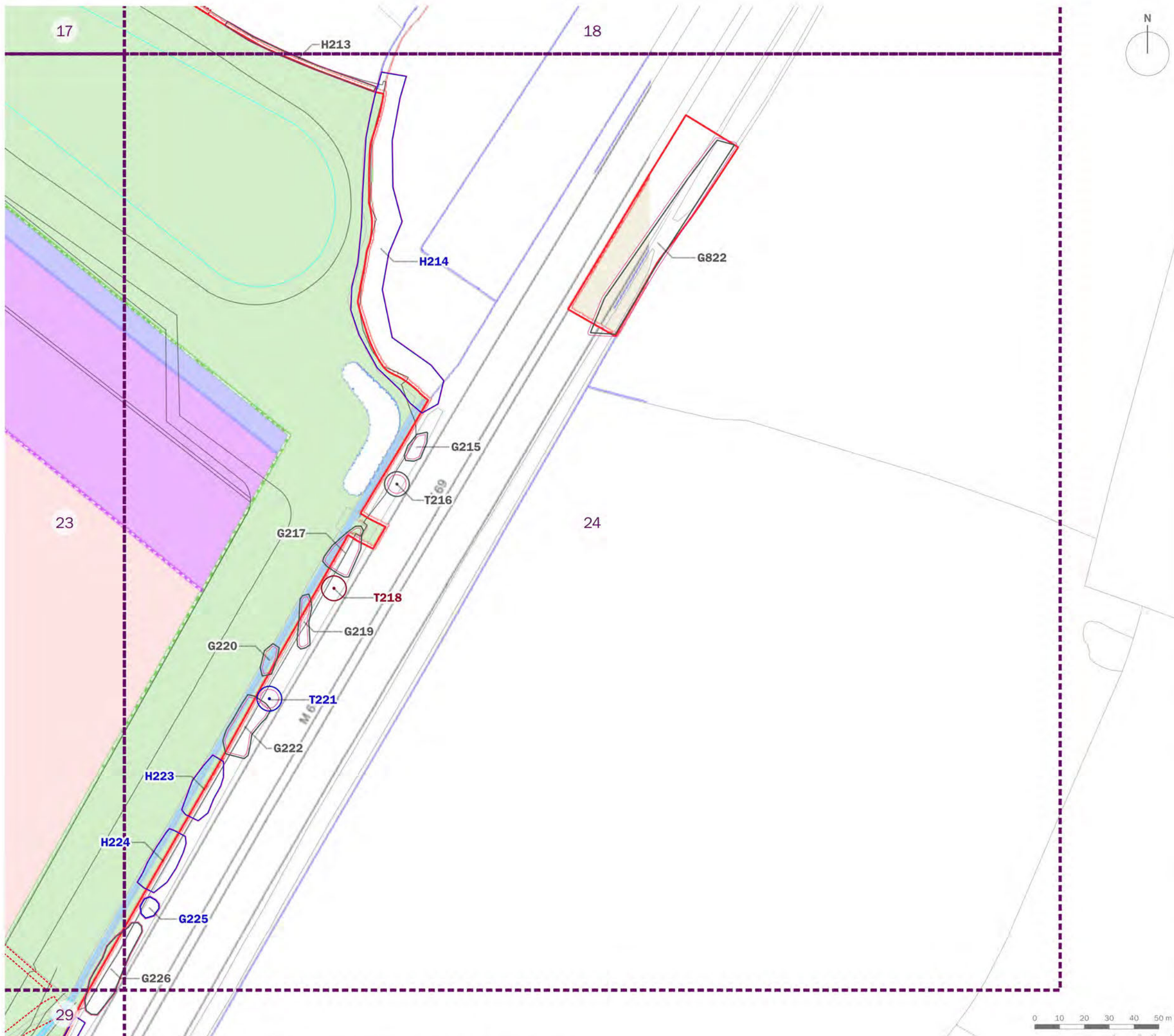
project title  
**Hinckley National Rail Freight Interchange**












drawing title  
**Tree Retention and Removal Plan (Sheet 23 of 62)**

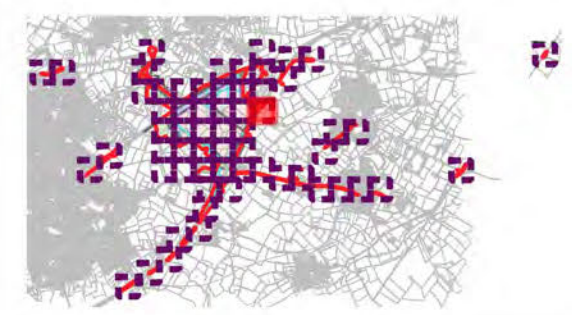
date	30 SEPTEMBER 2022	drawn by	GYo
drawing number	edp3267_d041e	checked	BWa
scale	1:1,500 @ A3	QA	RBa







-  Order Limits
- 
-  Category A: Trees of high quality and value
-  Category B: Trees of moderate quality and value
-  Category C: Trees of low quality and value
-  Category U: Trees of poor quality and value
-  Ancient Semi-natural Woodland
-  15m Ancient Woodland Buffer Zone and Veteran Tree Buffer
-  Veteran Tree
-  Tree Preservation Order
-  Trees to be Removed



client  
**Tritax Symmetry (Hinckley) Limited**

project title  
**Hinckley National Rail Freight Interchange**

drawing title  
**Tree Retention and Removal Plan  
 (Sheet 24 of 62)**

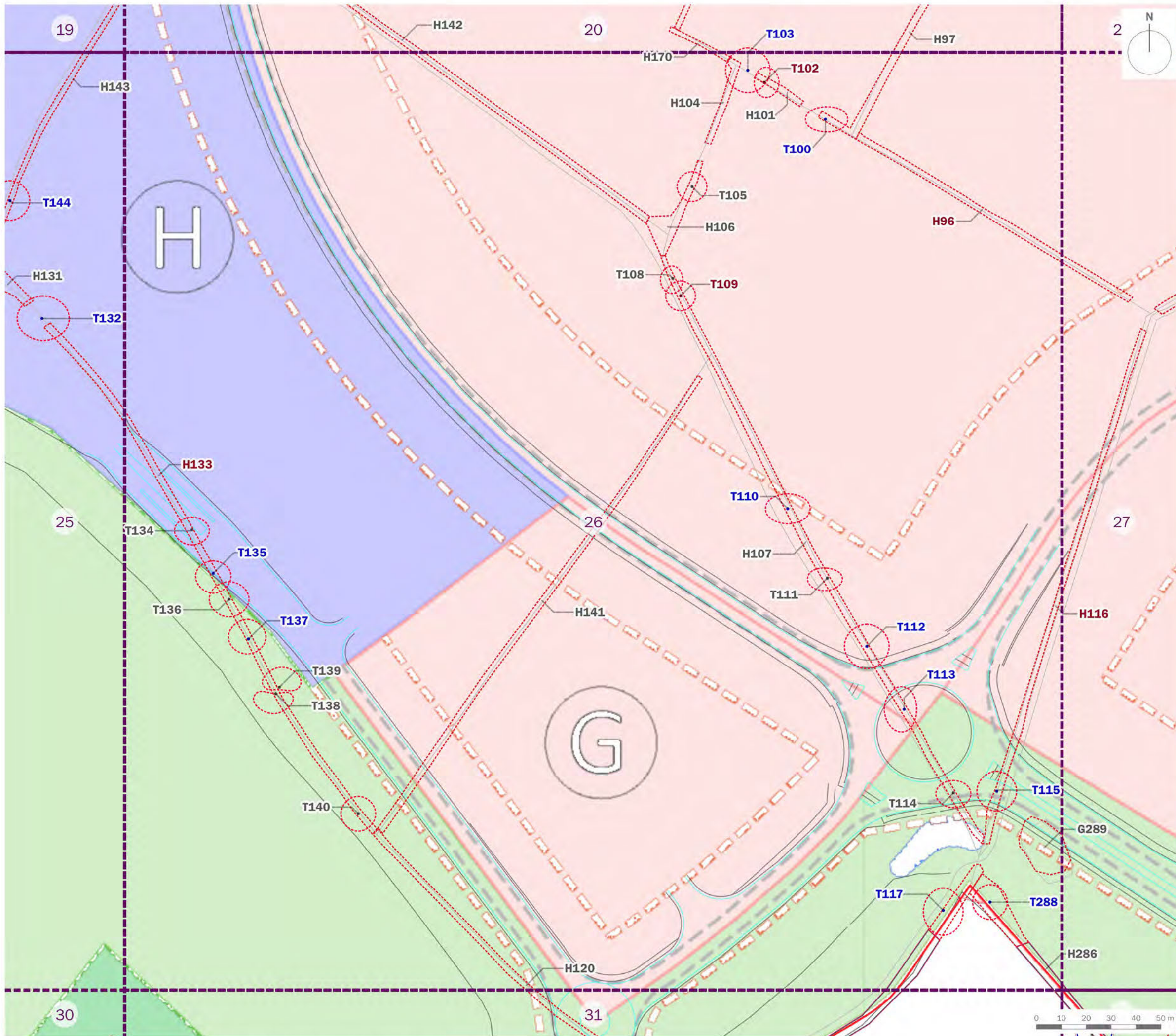
date	30 SEPTEMBER 2022	drawn by	GYo
drawing number	edp3267_d041e	checked	BWa
scale	1:1,500 @ A3	QA	RBa


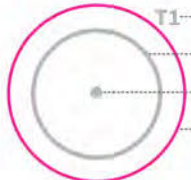











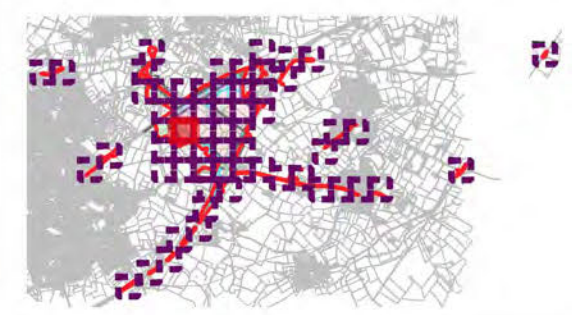








-  Order Limits
-  T1 Tree/Group Number  
Tree/Group Canopy  
Tree Stem  
Root Protection Area
-  Category A: Trees of high quality and value
-  Category B: Trees of moderate quality and value
-  Category C: Trees of low quality and value
-  Category U: Trees of poor quality and value
-  Ancient Semi-natural Woodland
-  15m Ancient Woodland Buffer Zone and Veteran Tree Buffer
-  Veteran Tree
-  Tree Preservation Order
-  Trees to be Removed



client  
**Tritax Symmetry (Hinckley) Limited**

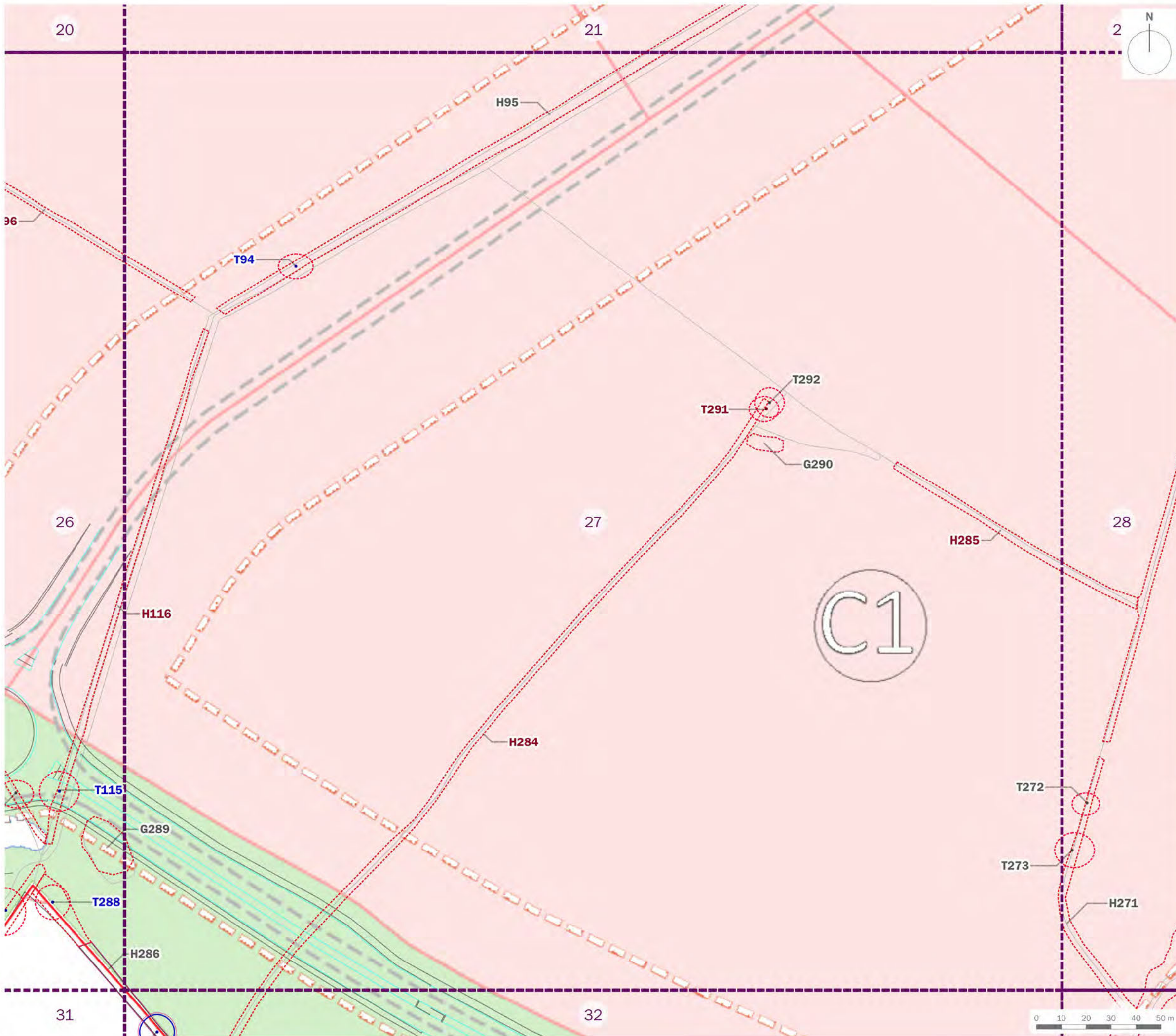
project title  
**Hinckley National Rail Freight Interchange**

drawing title  
**Tree Retention and Removal Plan (Sheet 26 of 62)**

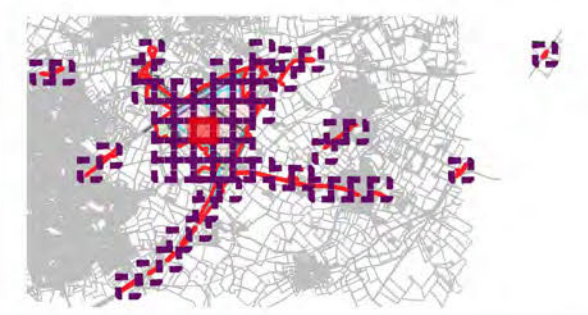
date	30 SEPTEMBER 2022	drawn by	GYo
drawing number	edp3267_d041e	checked	BWa
scale	1:1,500 @ A3	QA	RBa







- Order Limits
- Tree/Group Number  
Tree/Group Canopy  
Tree Stem  
Root Protection Area
- Category A: Trees of high quality and value
- Category B: Trees of moderate quality and value
- Category C: Trees of low quality and value
- Category U: Trees of poor quality and value
- Ancient Semi-natural Woodland
- 15m Ancient Woodland Buffer Zone and Veteran Tree Buffer
- Veteran Tree
- Tree Preservation Order
- Trees to be Removed



client  
**Tritax Symmetry (Hinckley) Limited**

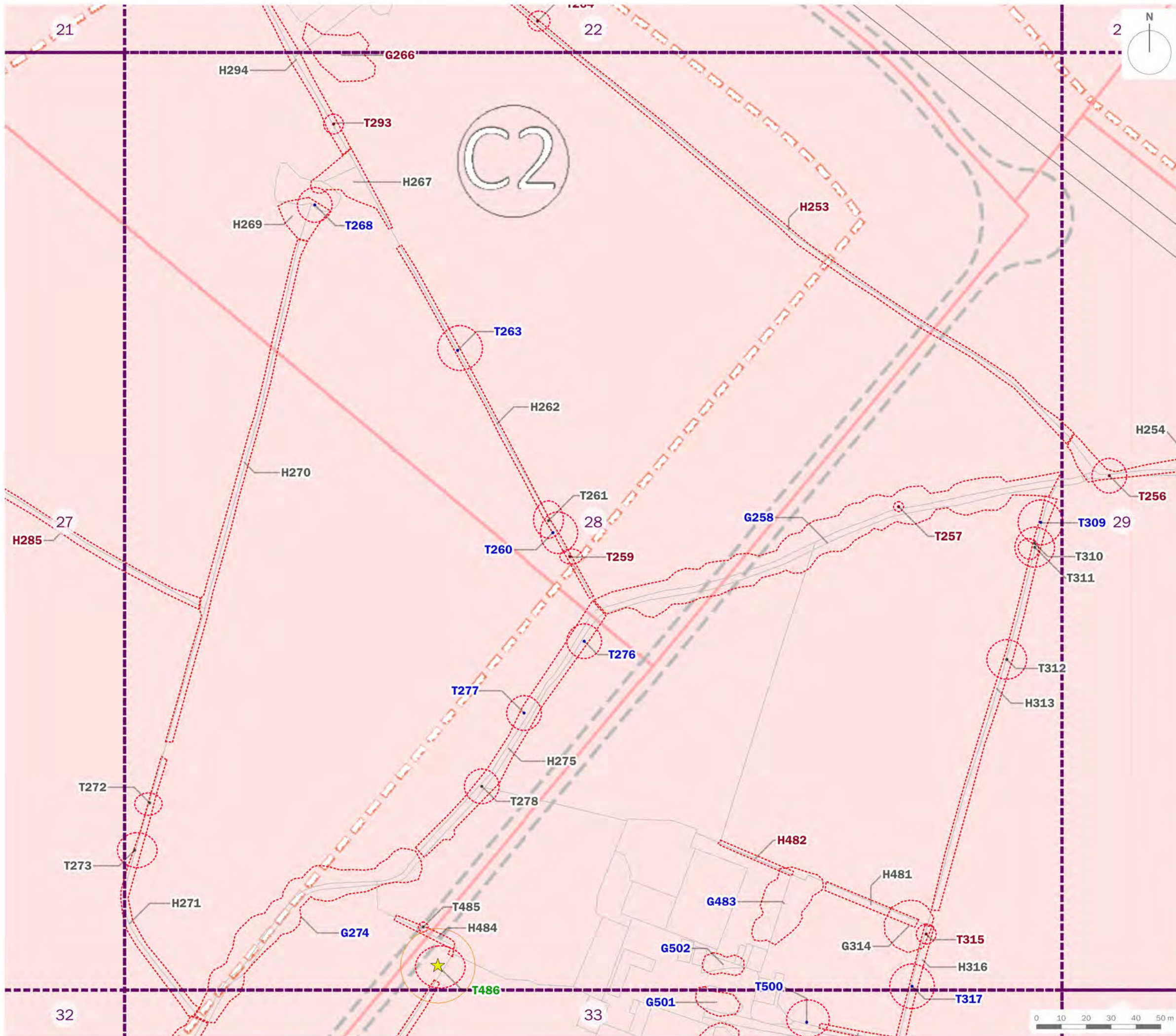
project title  
**Hinckley National Rail Freight Interchange**












drawing title  
**Tree Retention and Removal Plan  
 (Sheet 27 of 62)**

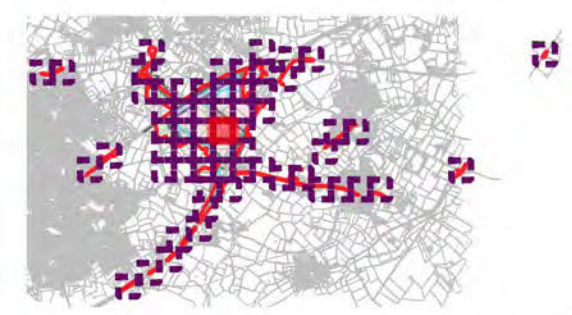
date	30 SEPTEMBER 2022	drawn by	GYo
drawing number	edp3267_d041e	checked	BWa
scale	1:1,500 @ A3	QA	RBa







-  Order Limits
- 
-  Category A: Trees of high quality and value
-  Category B: Trees of moderate quality and value
-  Category C: Trees of low quality and value
-  Category U: Trees of poor quality and value
-  Ancient Semi-natural Woodland
-  15m Ancient Woodland Buffer Zone and Veteran Tree Buffer
-  Veteran Tree
-  Tree Preservation Order
-  Trees to be Removed



client  
**Tritax Symmetry (Hinckley) Limited**

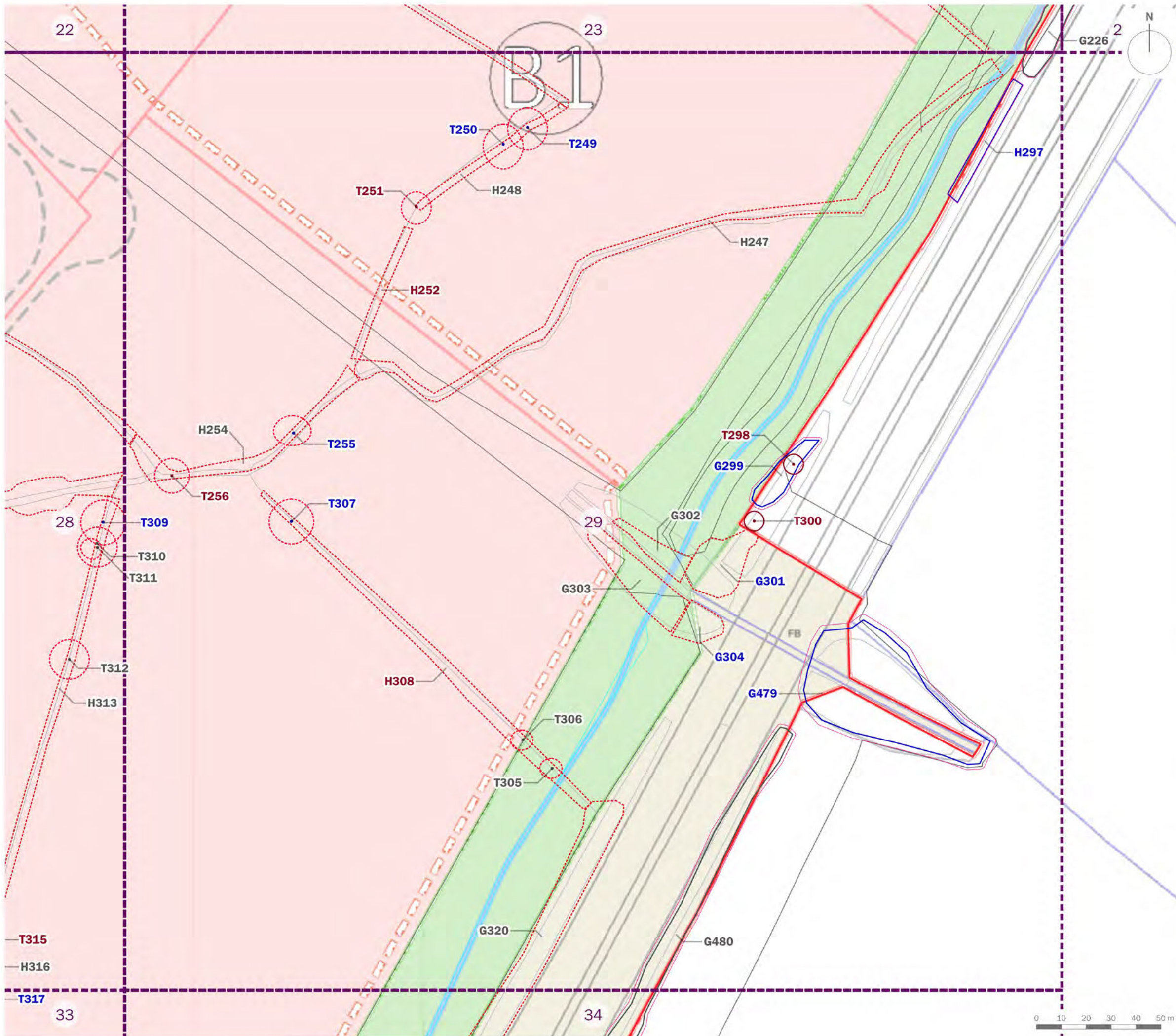
project title  
**Hinckley National Rail Freight Interchange**











drawing title  
**Tree Retention and Removal Plan (Sheet 28 of 62)**

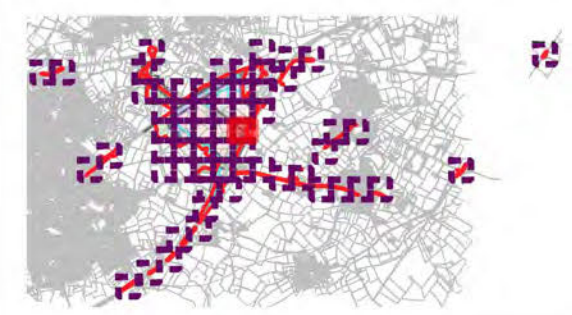
date	30 SEPTEMBER 2022	drawn by	Gyo
drawing number	edp3267_d041e	checked	BWa
scale	1:1,500 @ A3	QA	RBa







-  Order Limits
-  T1 Tree/Group Number  
Tree/Group Canopy  
Tree Stem  
Root Protection Area
-  Category A: Trees of high quality and value
-  Category B: Trees of moderate quality and value
-  Category C: Trees of low quality and value
-  Category U: Trees of poor quality and value
-  Ancient Semi-natural Woodland
-  15m Ancient Woodland Buffer Zone and Veteran Tree Buffer
-  Veteran Tree
-  Tree Preservation Order
-  Trees to be Removed



client  
**Tritax Symmetry (Hinckley) Limited**

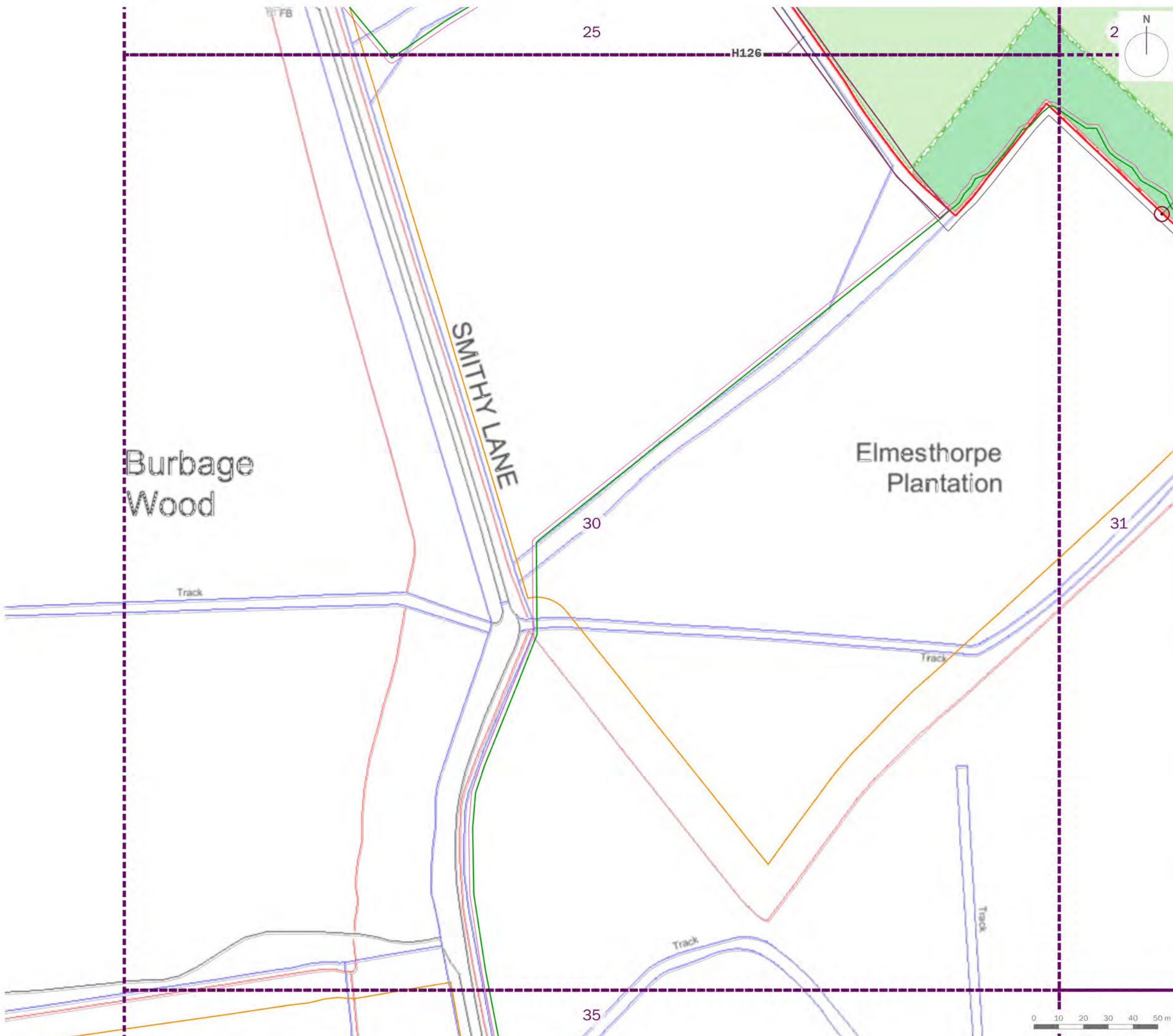
project title  
**Hinckley National Rail Freight Interchange**


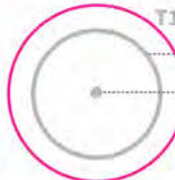









drawing title  
**Tree Retention and Removal Plan  
 (Sheet 29 of 62)**

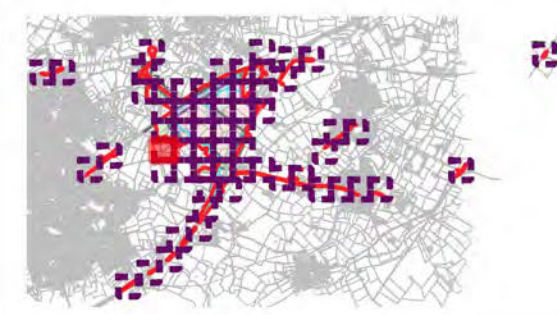
date	30 SEPTEMBER 2022	drawn by	GYo
drawing number	edp3267_d041e	checked	BWa
scale	1:1,500 @ A3	QA	RBa







-  Order Limits
-  T1  
Tree/Group Number  
Tree/Group Canopy  
Tree Stem  
Root Protection Area
-  Category A: Trees of high quality and value
-  Category B: Trees of moderate quality and value
-  Category C: Trees of low quality and value
-  Category U: Trees of poor quality and value
-  Ancient Semi-natural Woodland
-  15m Ancient Woodland Buffer Zone and Veteran Tree Buffer
-  Veteran Tree
-  Tree Preservation Order
-  Trees to be Removed



client  
**Tritax Symmetry (Hinckley) Limited**

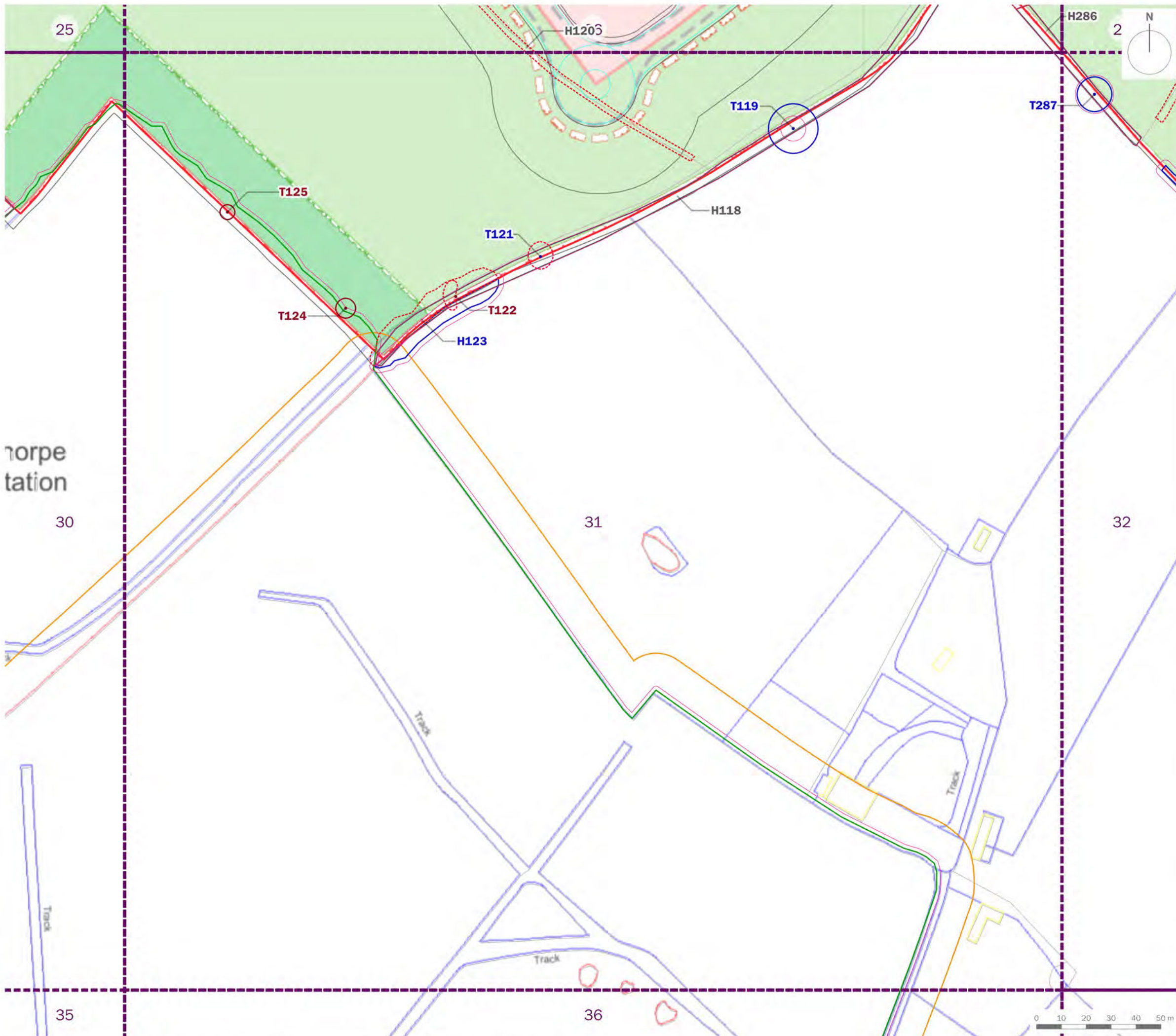
project title  
**Hinckley National Rail Freight Interchange**

drawing title  
**Tree Retention and Removal Plan (Sheet 30 of 62)**

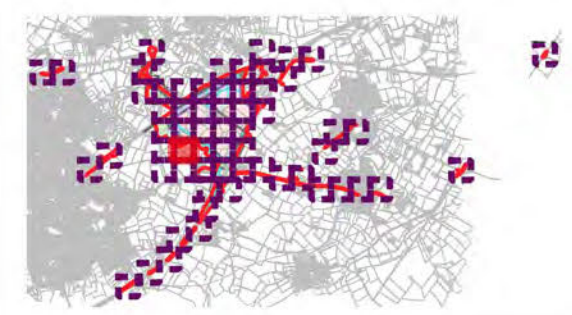
date	30 SEPTEMBER 2022	drawn by	GYo
drawing number	edp3267_d041e	checked	BWa
scale	1:1,500 @ A3	QA	RBa







- Order Limits
- T1 Tree/Group Number
- Tree/Group Canopy
- Tree Stem
- Root Protection Area
- Category A: Trees of high quality and value
- Category B: Trees of moderate quality and value
- Category C: Trees of low quality and value
- Category U: Trees of poor quality and value
- Ancient Semi-natural Woodland
- 15m Ancient Woodland Buffer Zone and Veteran Tree Buffer
- Veteran Tree
- Tree Preservation Order
- Trees to be Removed



client  
**Tritax Symmetry (Hinckley) Limited**

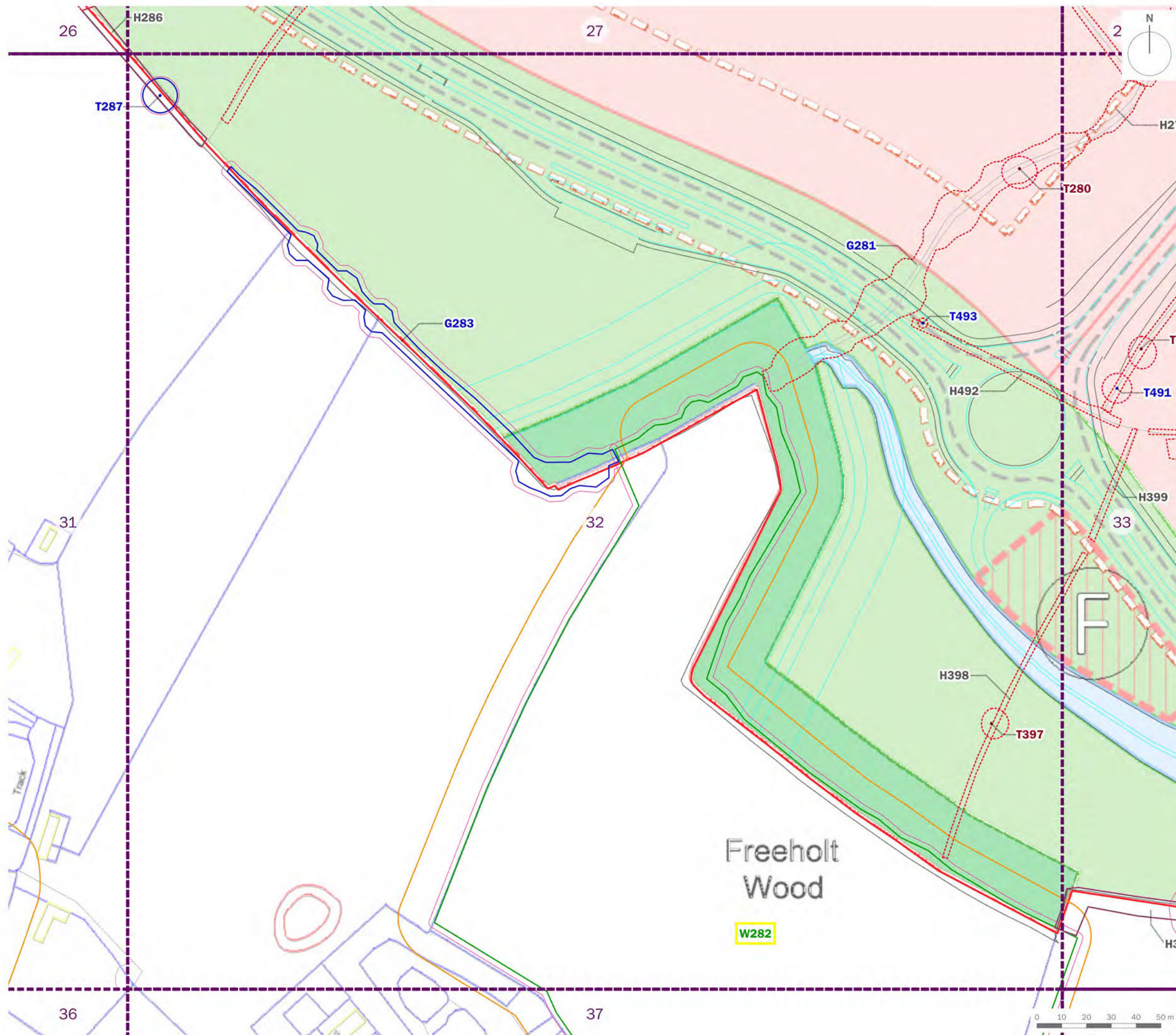
project title  
**Hinckley National Rail Freight Interchange**












drawing title  
**Tree Retention and Removal Plan  
 (Sheet 31 of 62)**

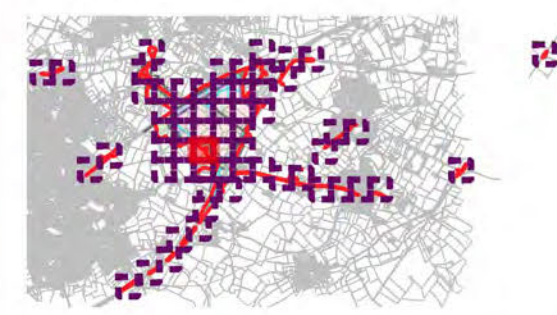
date	30 SEPTEMBER 2022	drawn by	GYo
drawing number	edp3267_d041e	checked	BWa
scale	1:1,500 @ A3	QA	RBa







-  Order Limits
- 
-  Category A: Trees of high quality and value
-  Category B: Trees of moderate quality and value
-  Category C: Trees of low quality and value
-  Category U: Trees of poor quality and value
-  Ancient Semi-natural Woodland
-  15m Ancient Woodland Buffer Zone and Veteran Tree Buffer
-  Veteran Tree
-  Tree Preservation Order
-  Trees to be Removed



client  
**Tritax Symmetry (Hinckley) Limited**

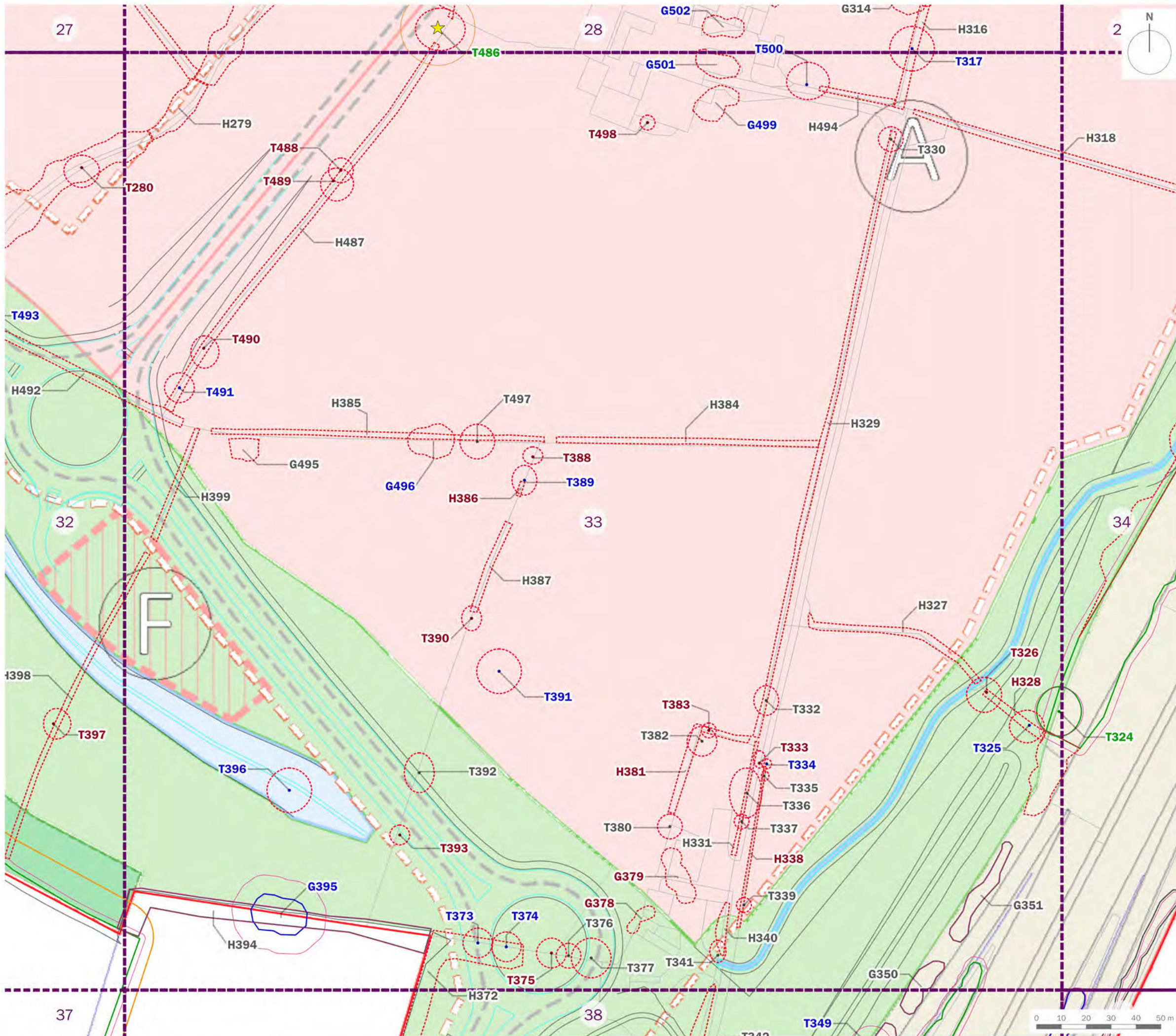
project title  
**Hinckley National Rail Freight Interchange**

drawing title  
**Tree Retention and Removal Plan (Sheet 32 of 62)**

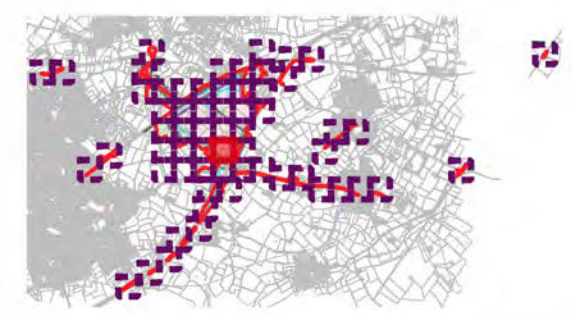
date	30 SEPTEMBER 2022	drawn by	GYo
drawing number	edp3267_d041e	checked	BWa
scale	1:1,500 @ A3	QA	RBa







- Order Limits
- T1 Tree/Group Number  
Tree/Group Canopy  
Tree Stem  
Root Protection Area
- Category A: Trees of high quality and value
- Category B: Trees of moderate quality and value
- Category C: Trees of low quality and value
- Category U: Trees of poor quality and value
- Ancient Semi-natural Woodland
- 15m Ancient Woodland Buffer Zone and Veteran Tree Buffer
- Veteran Tree
- Tree Preservation Order
- Trees to be Removed



client  
**Tritax Symmetry (Hinckley) Limited**

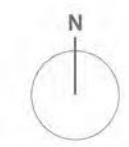
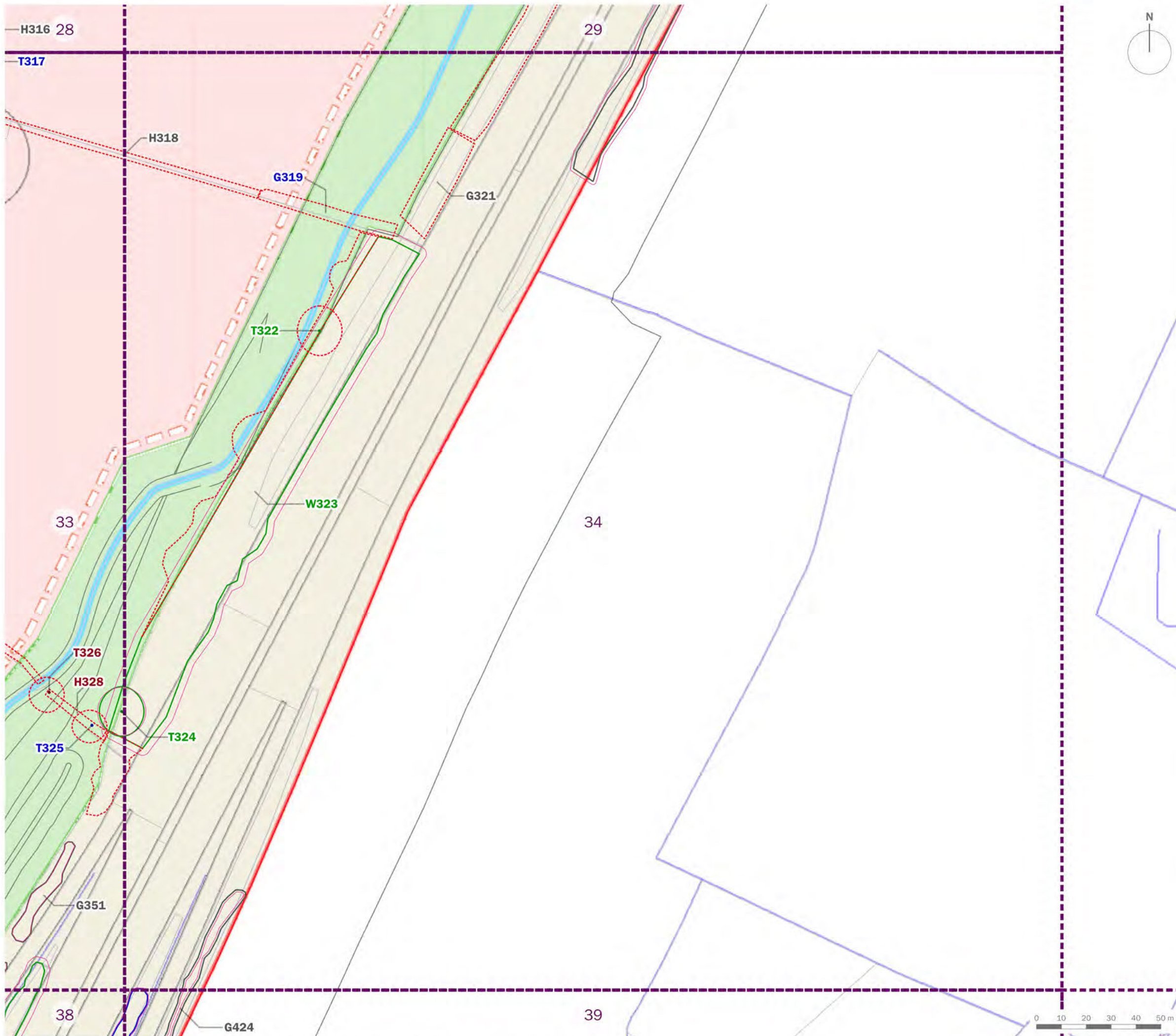
project title  
**Hinckley National Rail Freight Interchange**

drawing title  
**Tree Retention and Removal Plan (Sheet 33 of 62)**

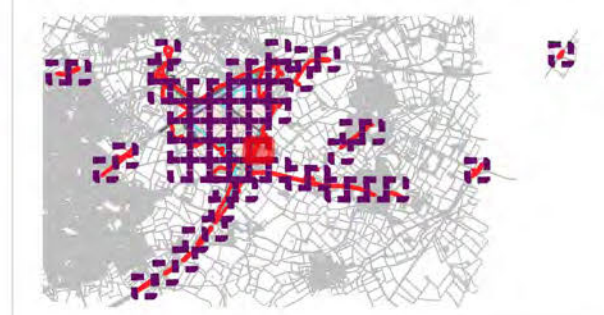
date	30 SEPTEMBER 2022	drawn by	Gyo
drawing number	edp3267_d041e	checked	BWa
scale	1:1,500 @ A3	QA	RBa







- Order Limits
- T1 Tree/Group Number
- Tree/Group Canopy
- Tree Stem
- Root Protection Area
- Category A: Trees of high quality and value
- Category B: Trees of moderate quality and value
- Category C: Trees of low quality and value
- Category U: Trees of poor quality and value
- Ancient Semi-natural Woodland
- 15m Ancient Woodland Buffer Zone and Veteran Tree Buffer
- ★ Veteran Tree
- Tree Preservation Order
- Trees to be Removed



client  
**Tritax Symmetry (Hinckley) Limited**

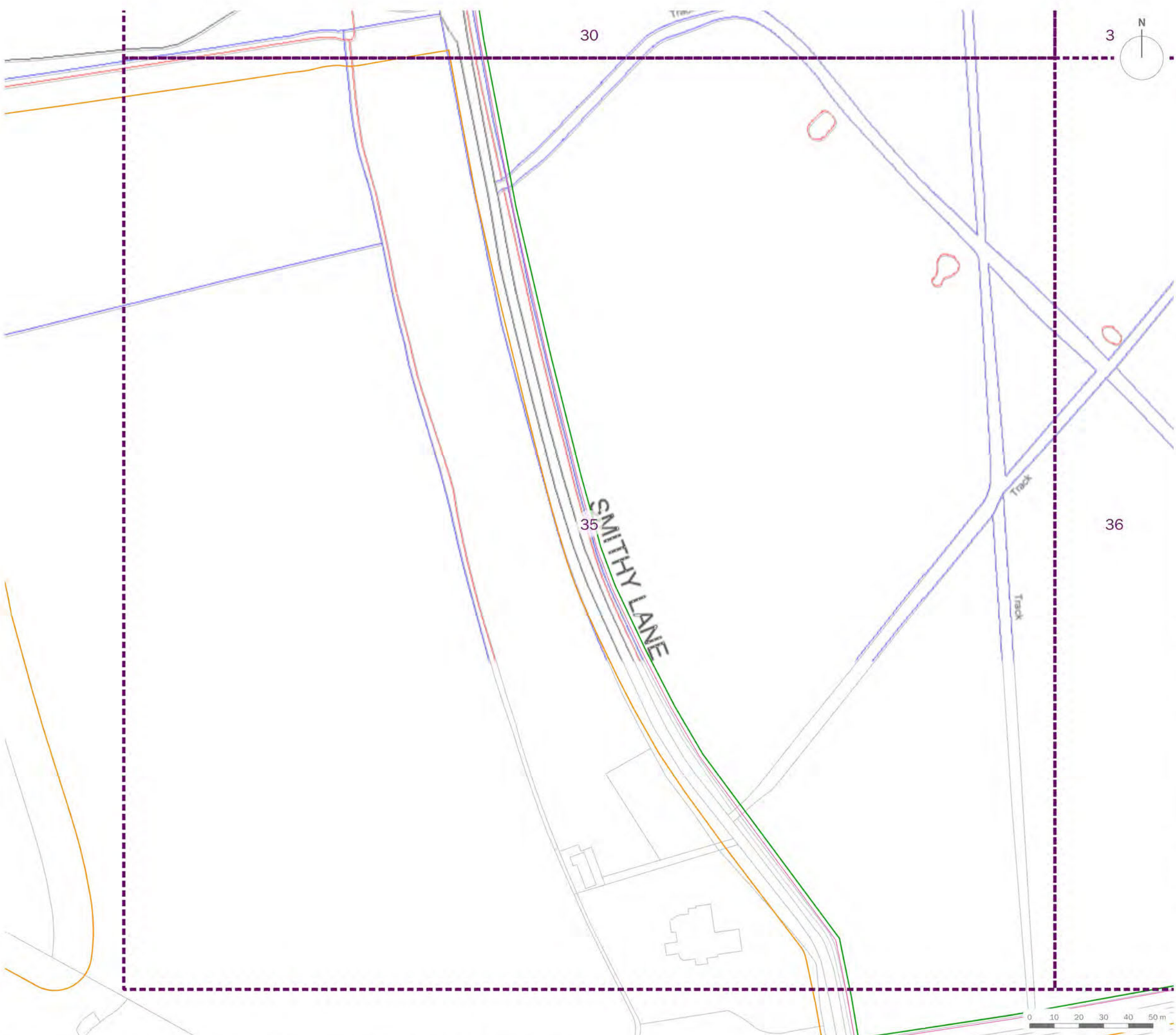
project title  
**Hinckley National Rail Freight Interchange**












drawing title  
**Tree Retention and Removal Plan  
 (Sheet 34 of 62)**

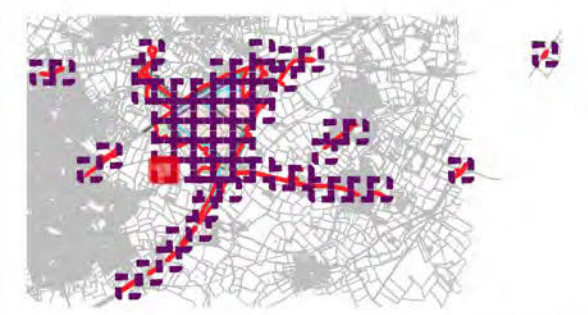
date	30 SEPTEMBER 2022	drawn by	GYo
drawing number	edp3267_d041e	checked	BWa
scale	1:1,500 @ A3	QA	RBa







-  Order Limits
- 
-  Category A: Trees of high quality and value
-  Category B: Trees of moderate quality and value
-  Category C: Trees of low quality and value
-  Category U: Trees of poor quality and value
-  Ancient Semi-natural Woodland
-  15m Ancient Woodland Buffer Zone and Veteran Tree Buffer
-  Veteran Tree
-  Tree Preservation Order
-  Trees to be Removed



client  
**Tritax Symmetry (Hinckley) Limited**

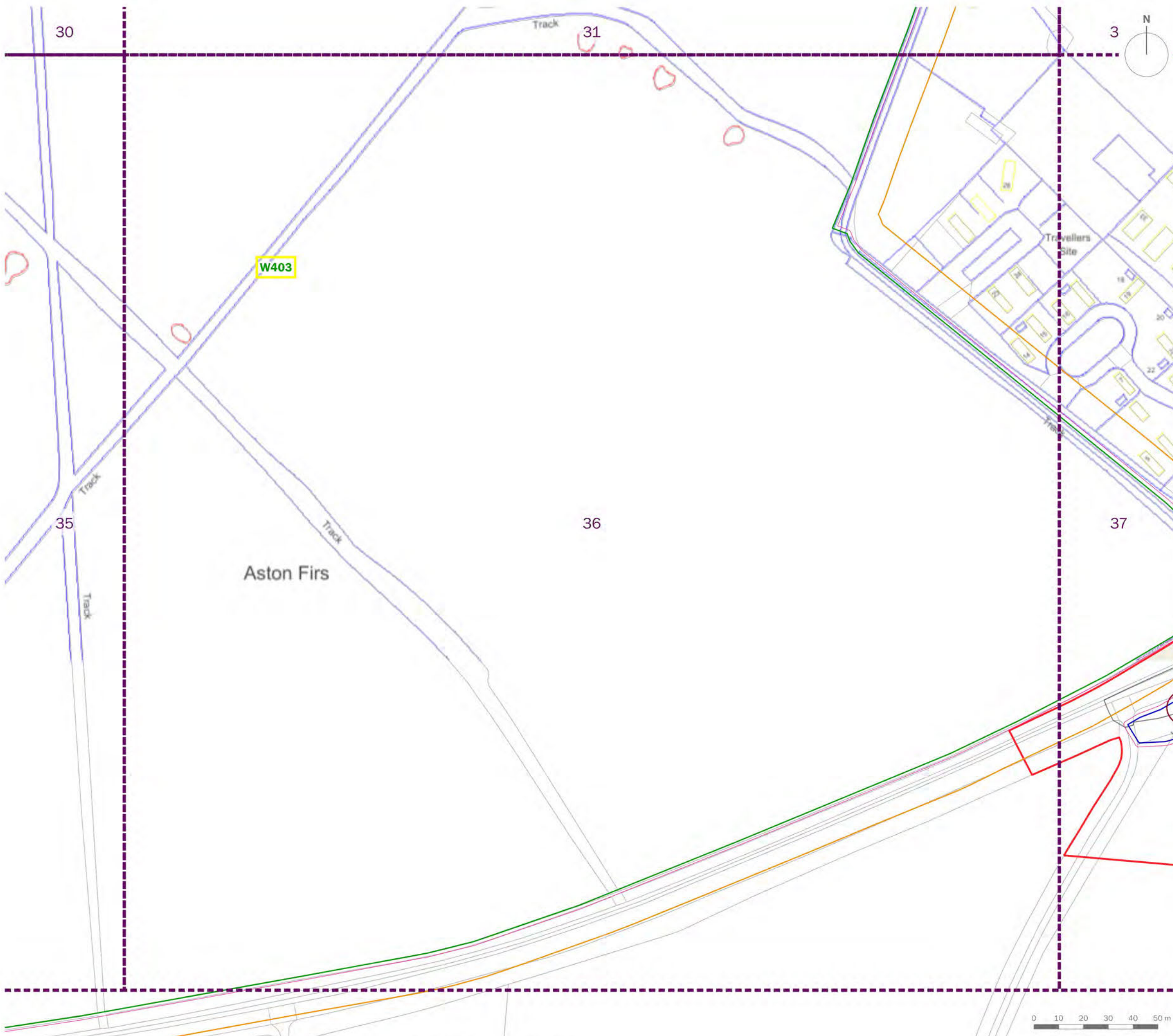
project title  
**Hinckley National Rail Freight Interchange**












drawing title  
**Tree Retention and Removal Plan  
 (Sheet 35 of 62)**

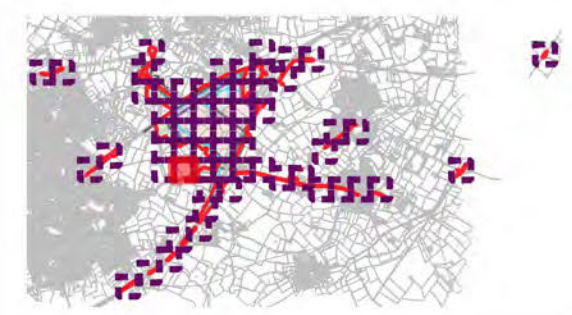
date	30 SEPTEMBER 2022	drawn by	GYo
drawing number	edp3267_d041e	checked	BWa
scale	1:1,500 @ A3	QA	RBa







-  Order Limits
- 
-  Category A: Trees of high quality and value
-  Category B: Trees of moderate quality and value
-  Category C: Trees of low quality and value
-  Category U: Trees of poor quality and value
-  Ancient Semi-natural Woodland
-  15m Ancient Woodland Buffer Zone and Veteran Tree Buffer
-  Veteran Tree
-  Tree Preservation Order
-  Trees to be Removed



client  
**Tritax Symmetry (Hinckley) Limited**

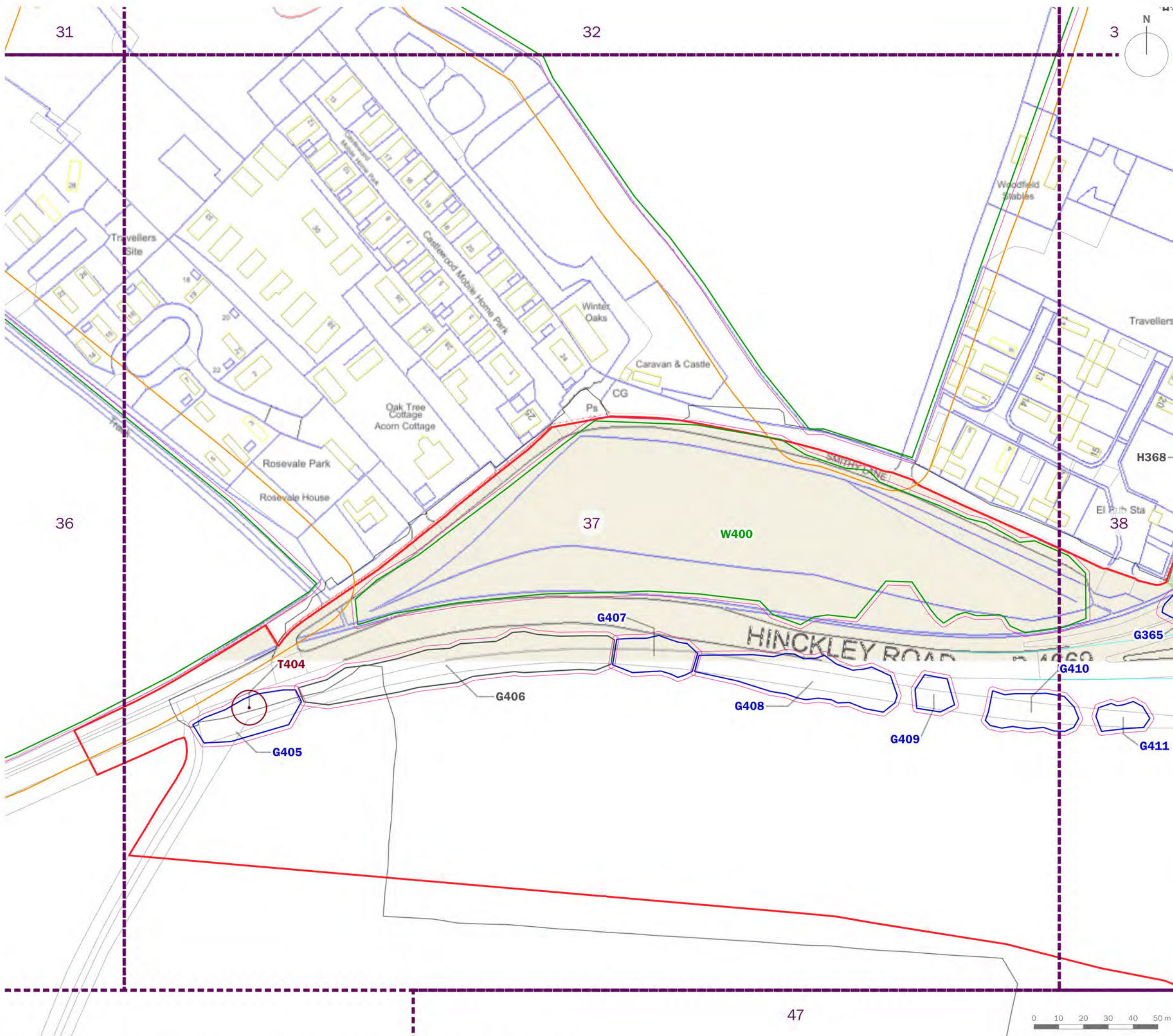
project title  
**Hinckley National Rail Freight Interchange**

drawing title  
**Tree Retention and Removal Plan  
 (Sheet 36 of 62)**

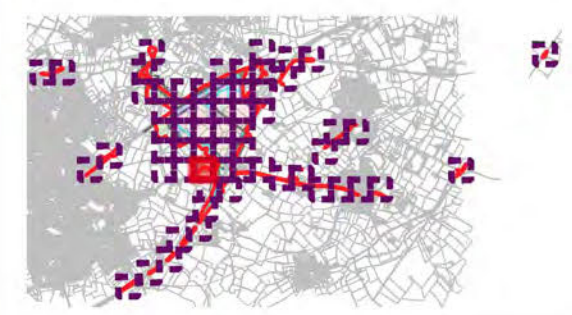
date	<b>30 SEPTEMBER 2022</b>	drawn by	<b>GYo</b>
drawing number	<b>edp3267_d041e</b>	checked	<b>BWa</b>
scale	<b>1:1,500 @ A3</b>	QA	<b>RBa</b>







- Order Limits
- T1 Tree/Group Number
- Tree/Group Canopy
- Tree Stem
- Root Protection Area
- Category A: Trees of high quality and value
- Category B: Trees of moderate quality and value
- Category C: Trees of low quality and value
- Category U: Trees of poor quality and value
- Ancient Semi-natural Woodland
- 15m Ancient Woodland Buffer Zone and Veteran Tree Buffer
- Veteran Tree
- Tree Preservation Order
- Trees to be Removed



client  
**Tritax Symmetry (Hinckley) Limited**

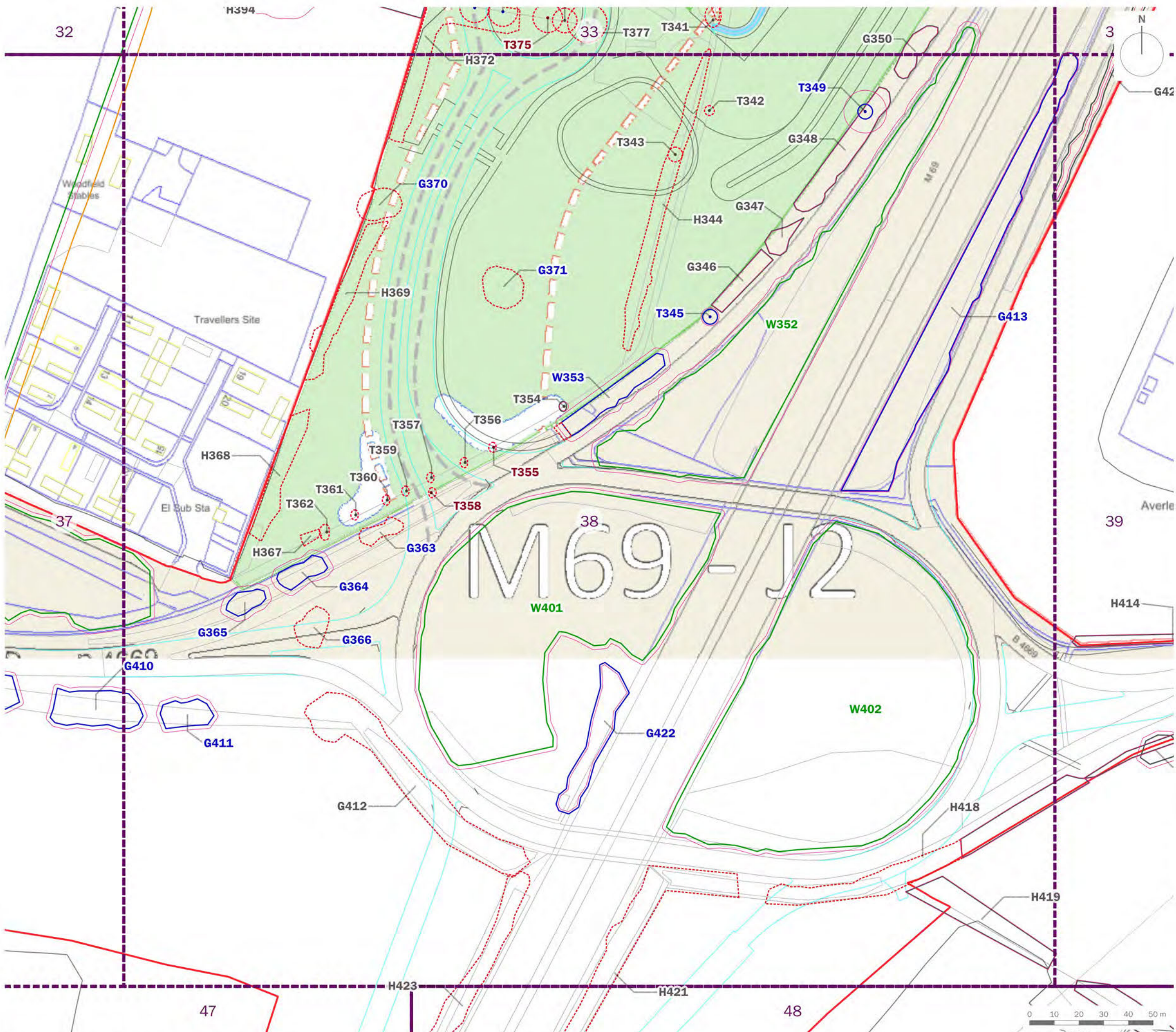
project title  
**Hinckley National Rail Freight Interchange**

drawing title  
**Tree Retention and Removal Plan (Sheet 37 of 62)**

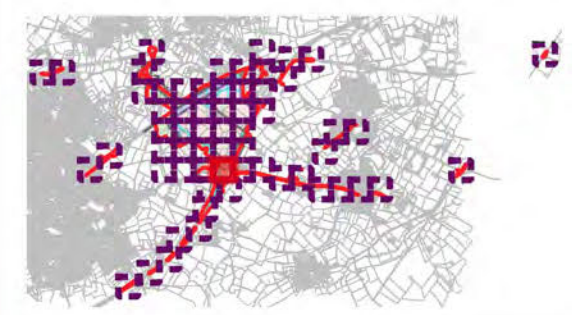
date	30 SEPTEMBER 2022	drawn by	GYo
drawing number	edp3267_d041e	checked	BWa
scale	1:1,500 @ A3	QA	RBa







- Order Limits
- T1 Tree/Group Number
- Tree/Group Canopy
- Tree Stem
- Root Protection Area
- Category A: Trees of high quality and value
- Category B: Trees of moderate quality and value
- Category C: Trees of low quality and value
- Category U: Trees of poor quality and value
- Ancient Semi-natural Woodland
- 15m Ancient Woodland Buffer Zone and Veteran Tree Buffer
- ★ Veteran Tree
- Tree Preservation Order
- Trees to be Removed



client  
**Tritax Symmetry (Hinckley) Limited**

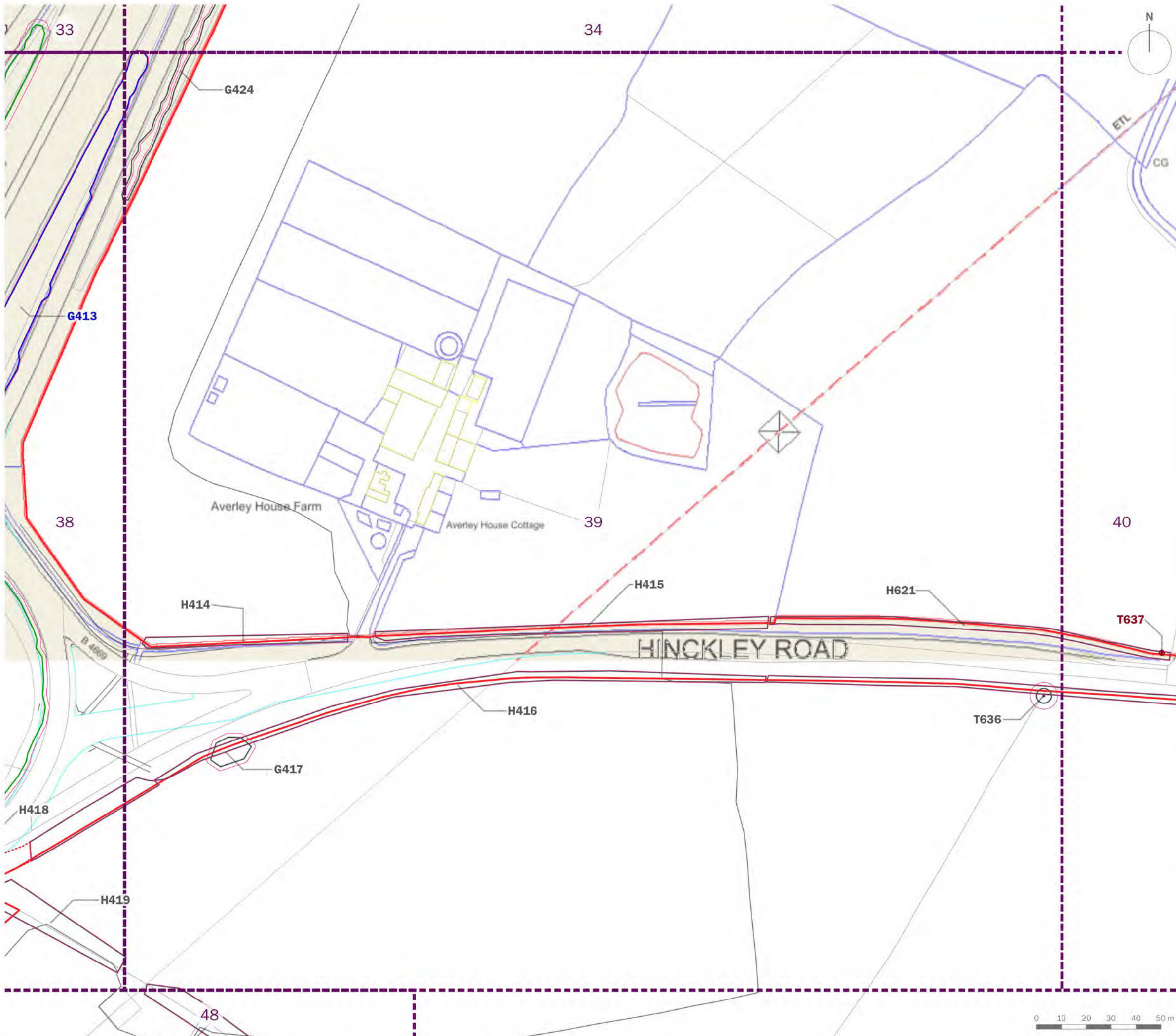
project title  
**Hinckley National Rail Freight Interchange**

drawing title  
**Tree Retention and Removal Plan (Sheet 38 of 62)**

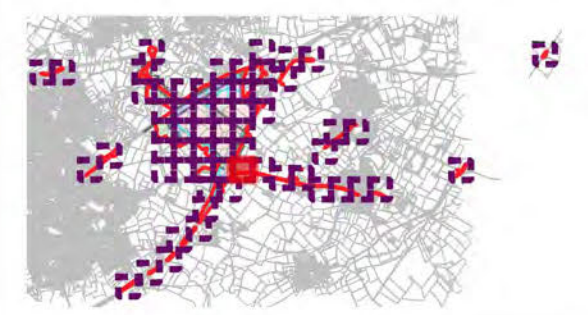
date	30 SEPTEMBER 2022	drawn by	GYo
drawing number	edp3267_d041e	checked	BWa
scale	1:1,500 @ A3	QA	RBa







- Order Limits
- T1 Tree/Group Number
- Tree/Group Canopy
- Tree Stem
- Root Protection Area
- Category A: Trees of high quality and value
- Category B: Trees of moderate quality and value
- Category C: Trees of low quality and value
- Category U: Trees of poor quality and value
- Ancient Semi-natural Woodland
- 15m Ancient Woodland Buffer Zone and Veteran Tree Buffer
- Veteran Tree
- Tree Preservation Order
- Trees to be Removed



client  
**Tritax Symmetry (Hinckley) Limited**

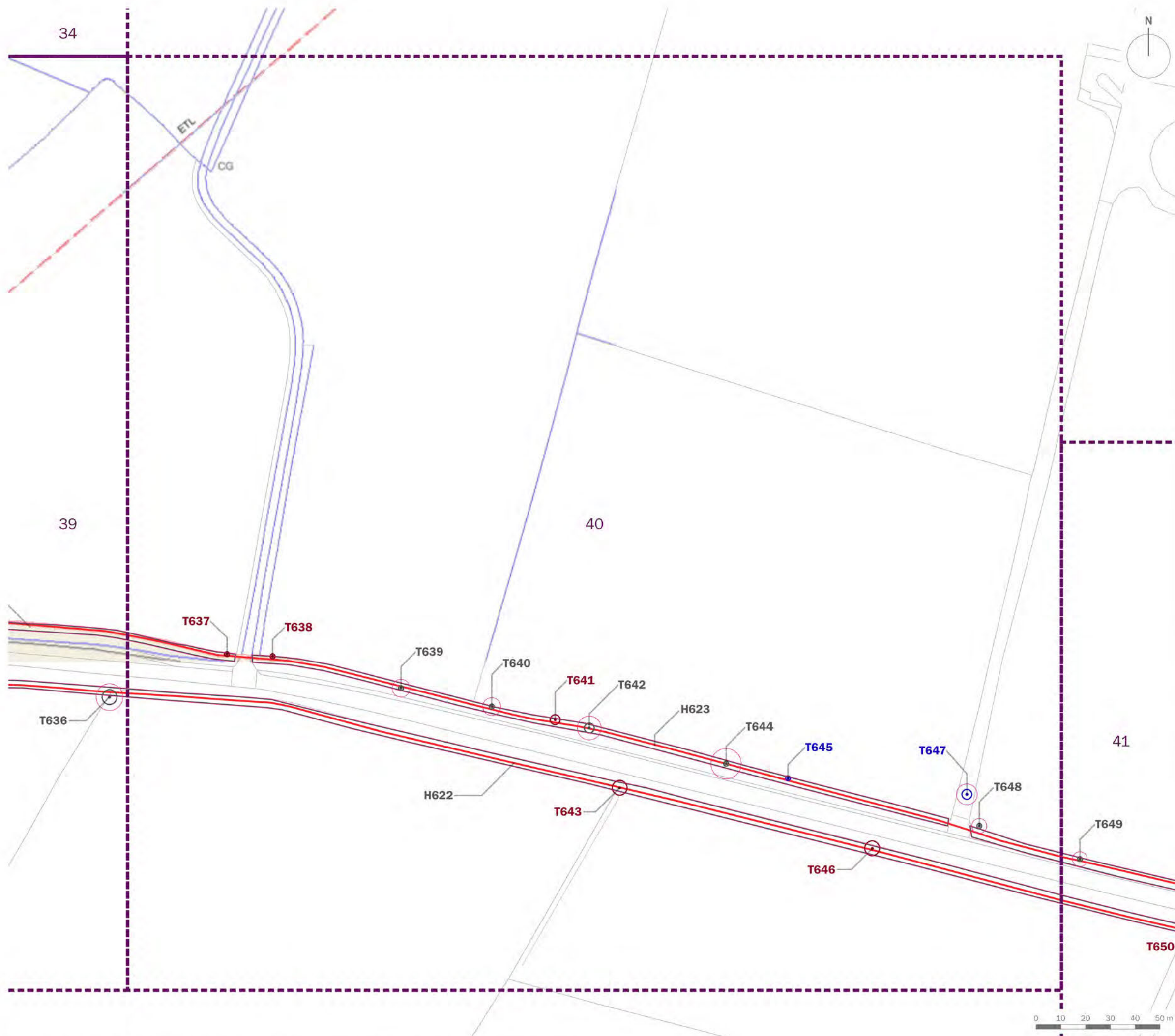
project title  
**Hinckley National Rail Freight Interchange**

drawing title  
**Tree Retention and Removal Plan (Sheet 39 of 62)**

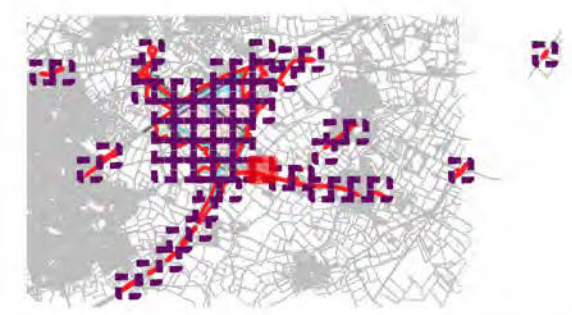
date	30 SEPTEMBER 2022	drawn by	GYo
drawing number	edp3267_d041e	checked	BWa
scale	1:1,500 @ A3	QA	RBa







- Order Limits
- T1 Tree/Group Number  
Tree/Group Canopy  
Tree Stem  
Root Protection Area
- Category A: Trees of high quality and value
- Category B: Trees of moderate quality and value
- Category C: Trees of low quality and value
- Category U: Trees of poor quality and value
- Ancient Semi-natural Woodland
- 15m Ancient Woodland Buffer Zone and Veteran Tree Buffer
- Veteran Tree
- Tree Preservation Order
- Trees to be Removed



client  
**Tritax Symmetry (Hinckley) Limited**

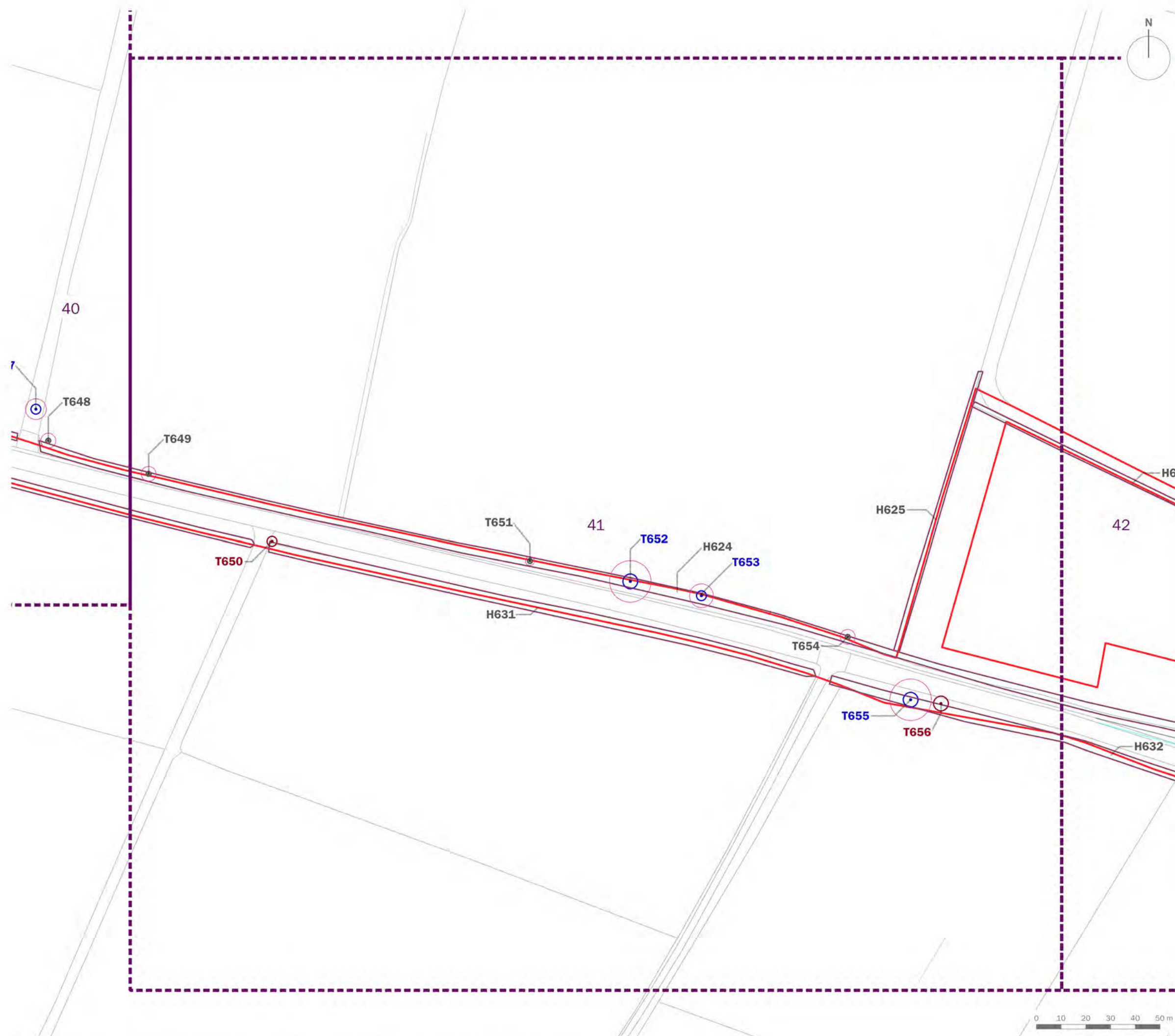
project title  
**Hinckley National Rail Freight Interchange**





drawing title  
**Tree Retention and Removal Plan (Sheet 40 of 62)**

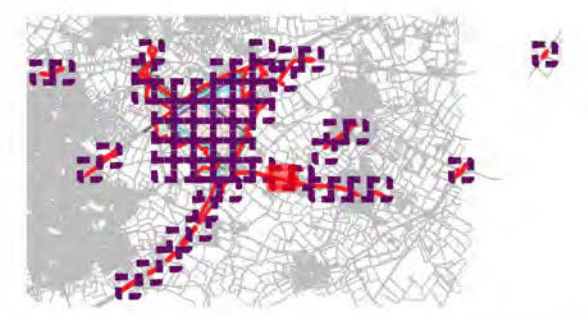
date	30 SEPTEMBER 2022	drawn by	GYo
drawing number	edp3267_d041e	checked	BWa
scale	1:1,500 @ A3	QA	RBa







-  Order Limits
- 
-  Category A: Trees of high quality and value
-  Category B: Trees of moderate quality and value
-  Category C: Trees of low quality and value
-  Category U: Trees of poor quality and value
-  Ancient Semi-natural Woodland
-  15m Ancient Woodland Buffer Zone and Veteran Tree Buffer
-  Veteran Tree
-  Tree Preservation Order
-  Trees to be Removed



client  
**Tritax Symmetry (Hinckley) Limited**

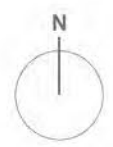
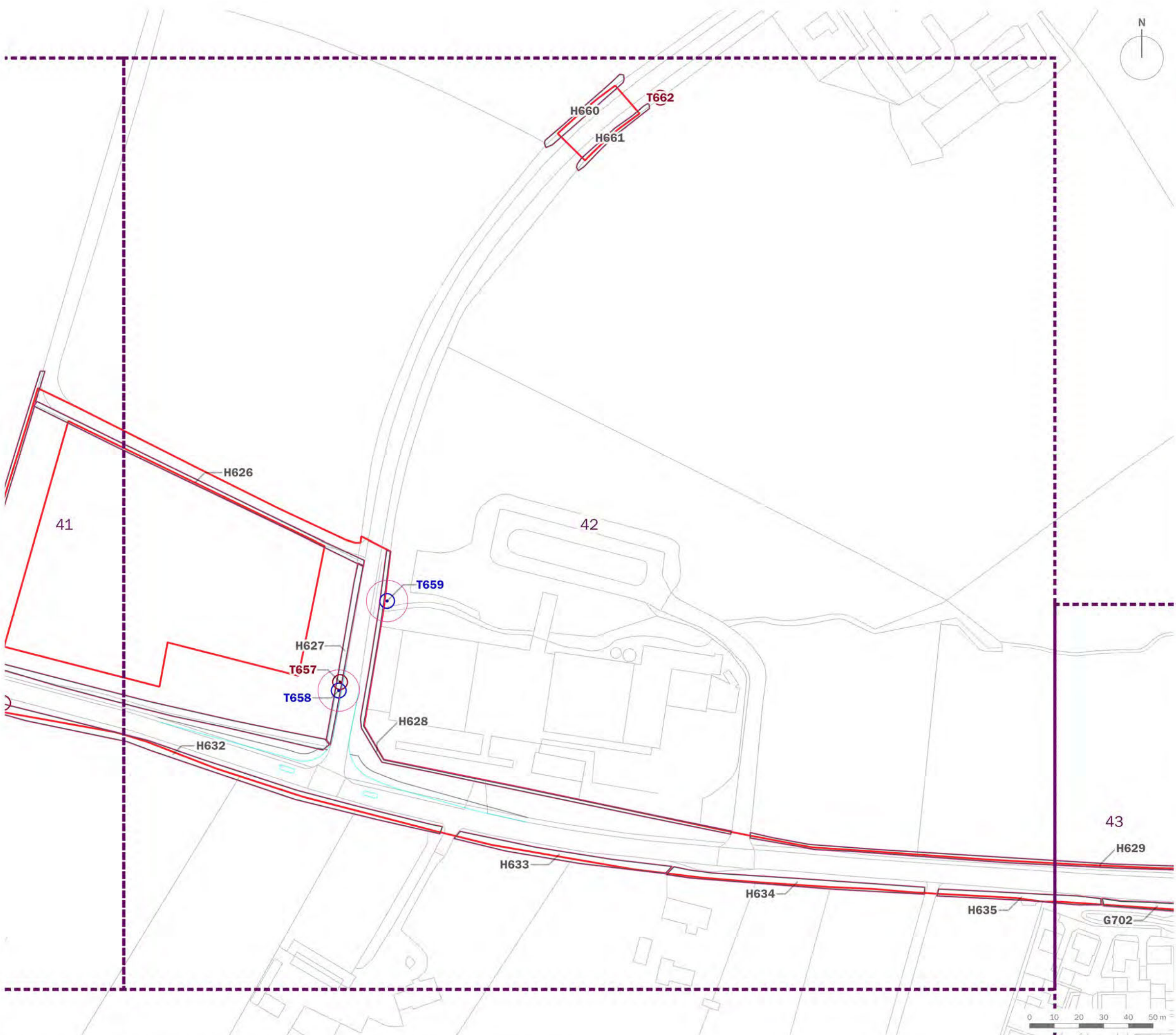
project title  
**Hinckley National Rail Freight Interchange**


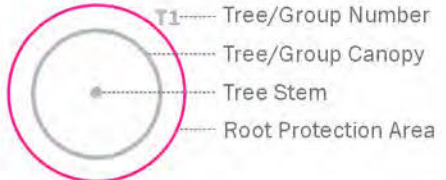








drawing title  
**Tree Retention and Removal Plan  
 (Sheet 41 of 62)**

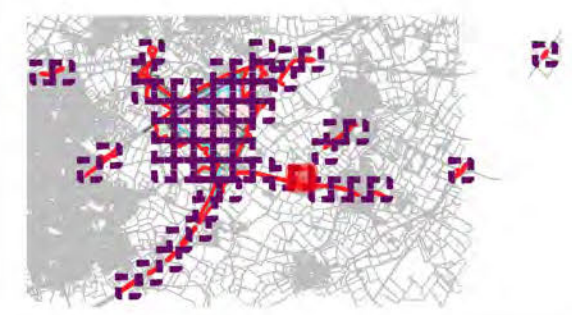
date	30 SEPTEMBER 2022	drawn by	GYo
drawing number	edp3267_d041e	checked	BWa
scale	1:1,500 @ A3	QA	RBa







-  Order Limits
- 
-  Category A: Trees of high quality and value
-  Category B: Trees of moderate quality and value
-  Category C: Trees of low quality and value
-  Category U: Trees of poor quality and value
-  Ancient Semi-natural Woodland
-  15m Ancient Woodland Buffer Zone and Veteran Tree Buffer
-  Veteran Tree
-  Tree Preservation Order
-  Trees to be Removed



client  
**Tritax Symmetry (Hinckley) Limited**

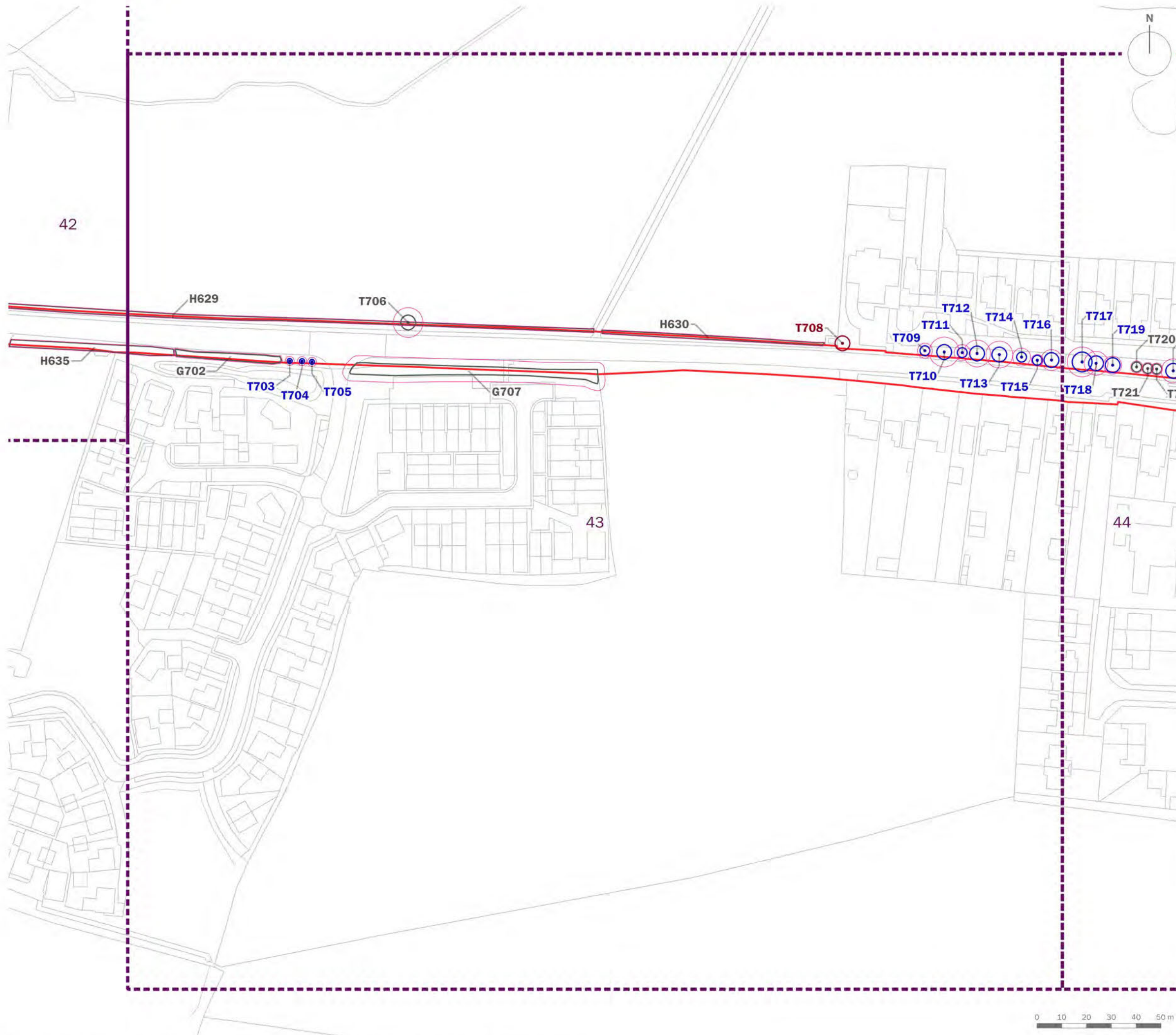
project title  
**Hinckley National Rail Freight Interchange**











drawing title  
**Tree Retention and Removal Plan (Sheet 42 of 62)**

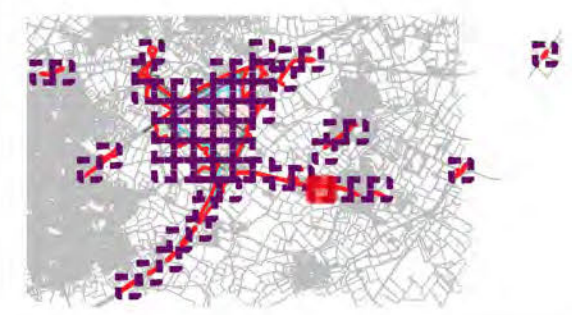
date	30 SEPTEMBER 2022	drawn by	GYo
drawing number	edp3267_d041e	checked	BWa
scale	1:1,500 @ A3	QA	RBa







-  Order Limits
- 
-  Category A: Trees of high quality and value
-  Category B: Trees of moderate quality and value
-  Category C: Trees of low quality and value
-  Category U: Trees of poor quality and value
-  Ancient Semi-natural Woodland
-  15m Ancient Woodland Buffer Zone and Veteran Tree Buffer
-  Veteran Tree
-  Tree Preservation Order
-  Trees to be Removed



client  
**Tritax Symmetry (Hinckley) Limited**

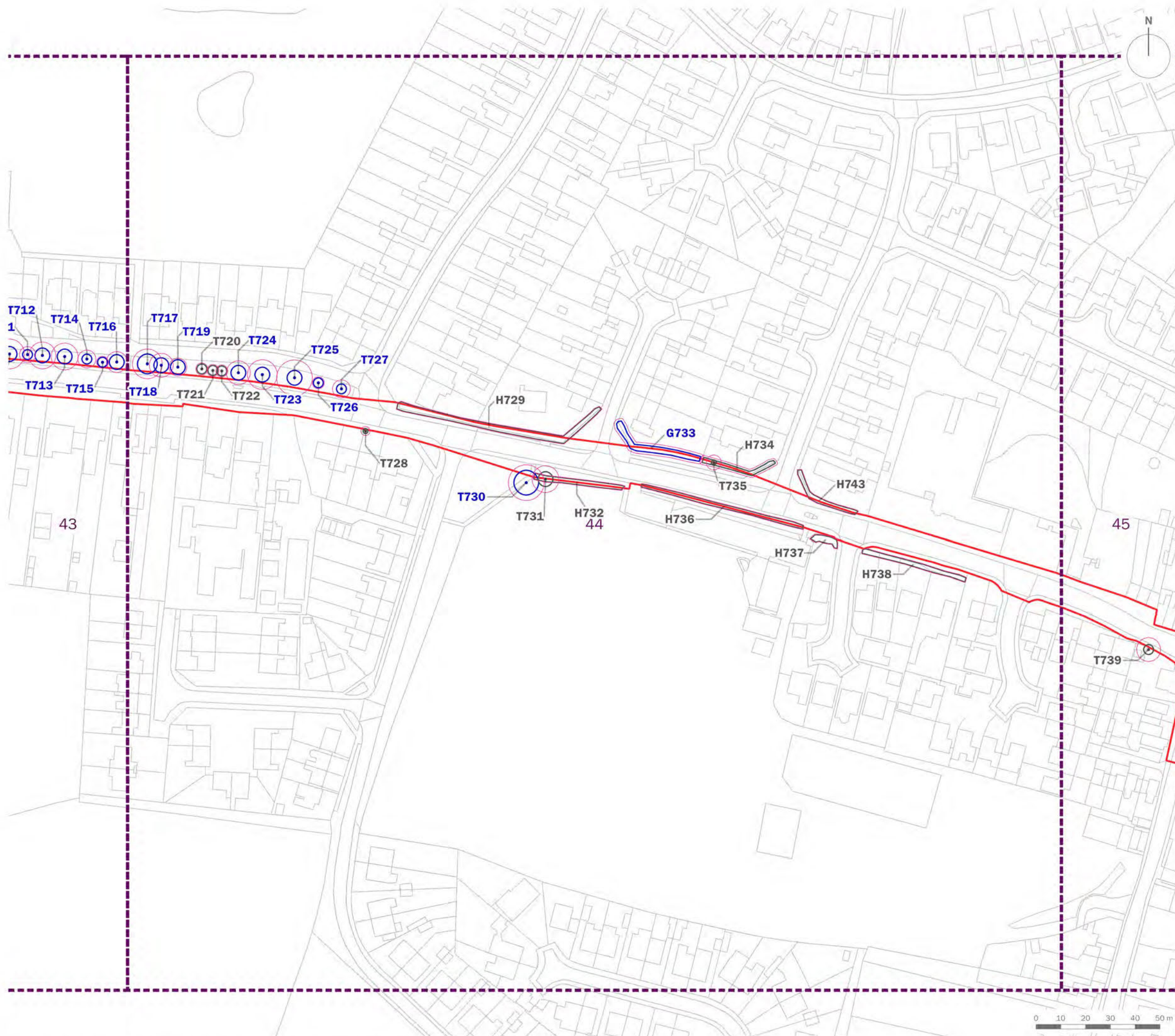
project title  
**Hinckley National Rail Freight Interchange**


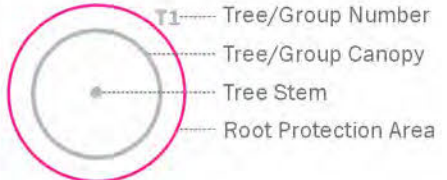









drawing title  
**Tree Retention and Removal Plan  
 (Sheet 43 of 62)**

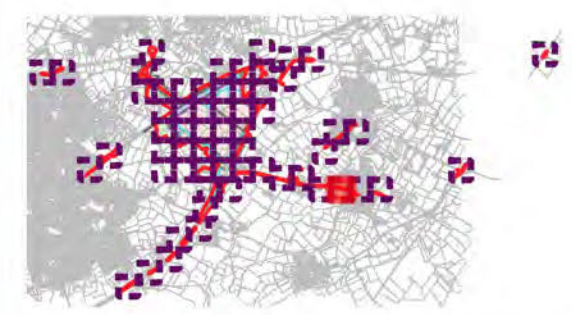
date	30 SEPTEMBER 2022	drawn by	GYo
drawing number	edp3267_d041e	checked	BWa
scale	1:1,500 @ A3	QA	RBa







-  Order Limits
- 
-  Category A: Trees of high quality and value
-  Category B: Trees of moderate quality and value
-  Category C: Trees of low quality and value
-  Category U: Trees of poor quality and value
-  Ancient Semi-natural Woodland
-  15m Ancient Woodland Buffer Zone and Veteran Tree Buffer
-  Veteran Tree
-  Tree Preservation Order
-  Trees to be Removed



client  
**Tritax Symmetry (Hinckley) Limited**

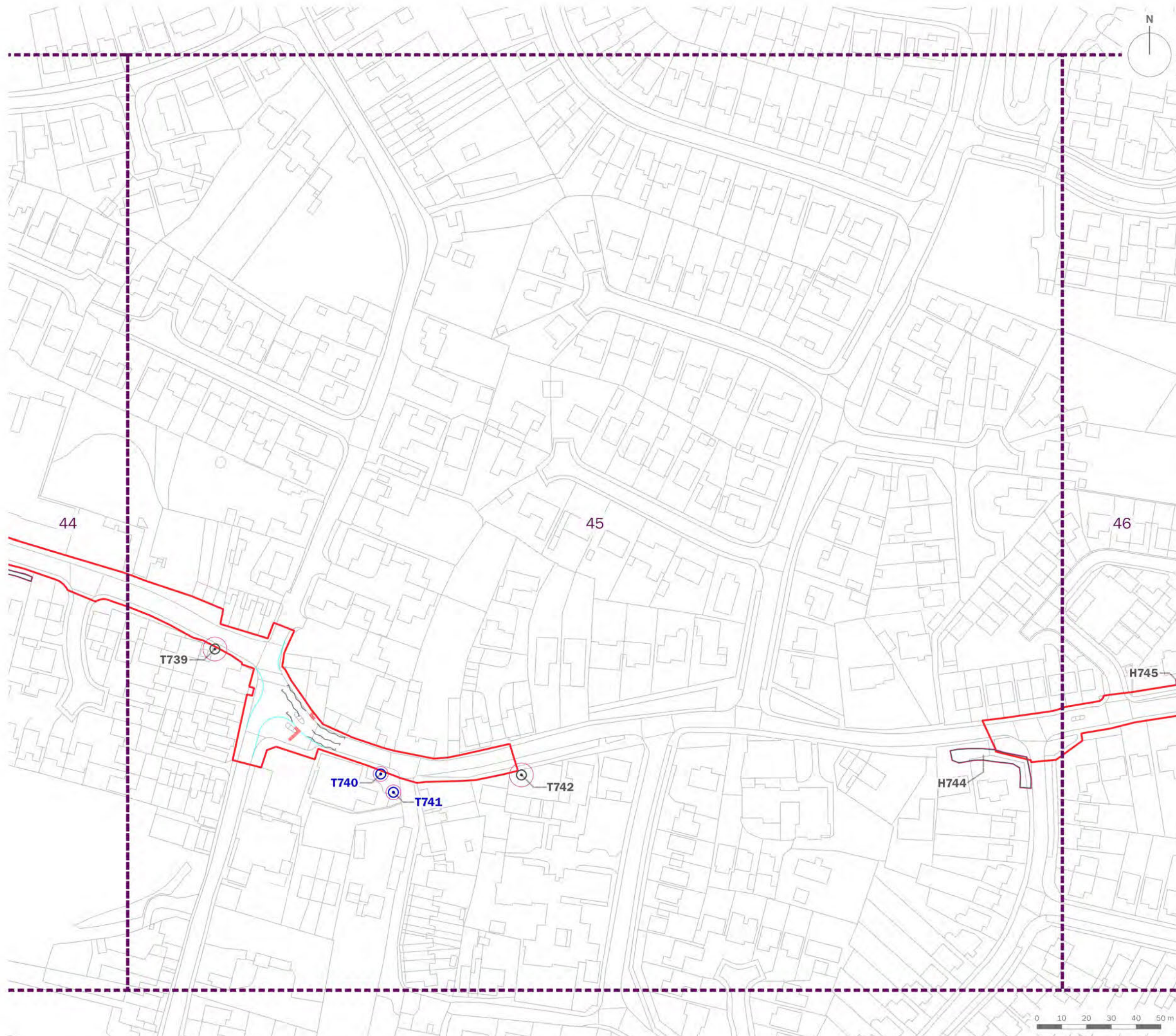
project title  
**Hinckley National Rail Freight Interchange**


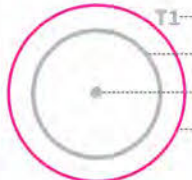









drawing title  
**Tree Retention and Removal Plan  
 (Sheet 44 of 62)**

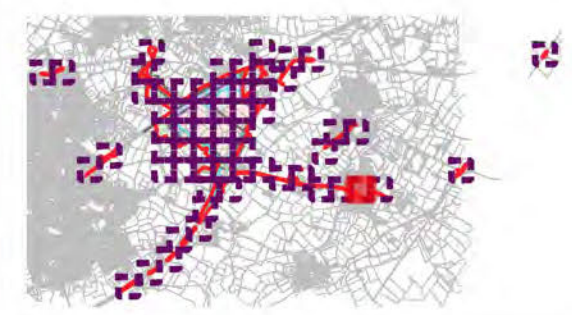
date	30 SEPTEMBER 2022	drawn by	GYo
drawing number	edp3267_d041e	checked	BWa
scale	1:1,500 @ A3	QA	RBa







-  Order Limits
-  T1 Tree/Group Number  
Tree/Group Canopy  
Tree Stem  
Root Protection Area
-  Category A: Trees of high quality and value
-  Category B: Trees of moderate quality and value
-  Category C: Trees of low quality and value
-  Category U: Trees of poor quality and value
-  Ancient Semi-natural Woodland
-  15m Ancient Woodland Buffer Zone and Veteran Tree Buffer
-  Veteran Tree
-  Tree Preservation Order
-  Trees to be Removed



client  
**Tritax Symmetry (Hinckley) Limited**

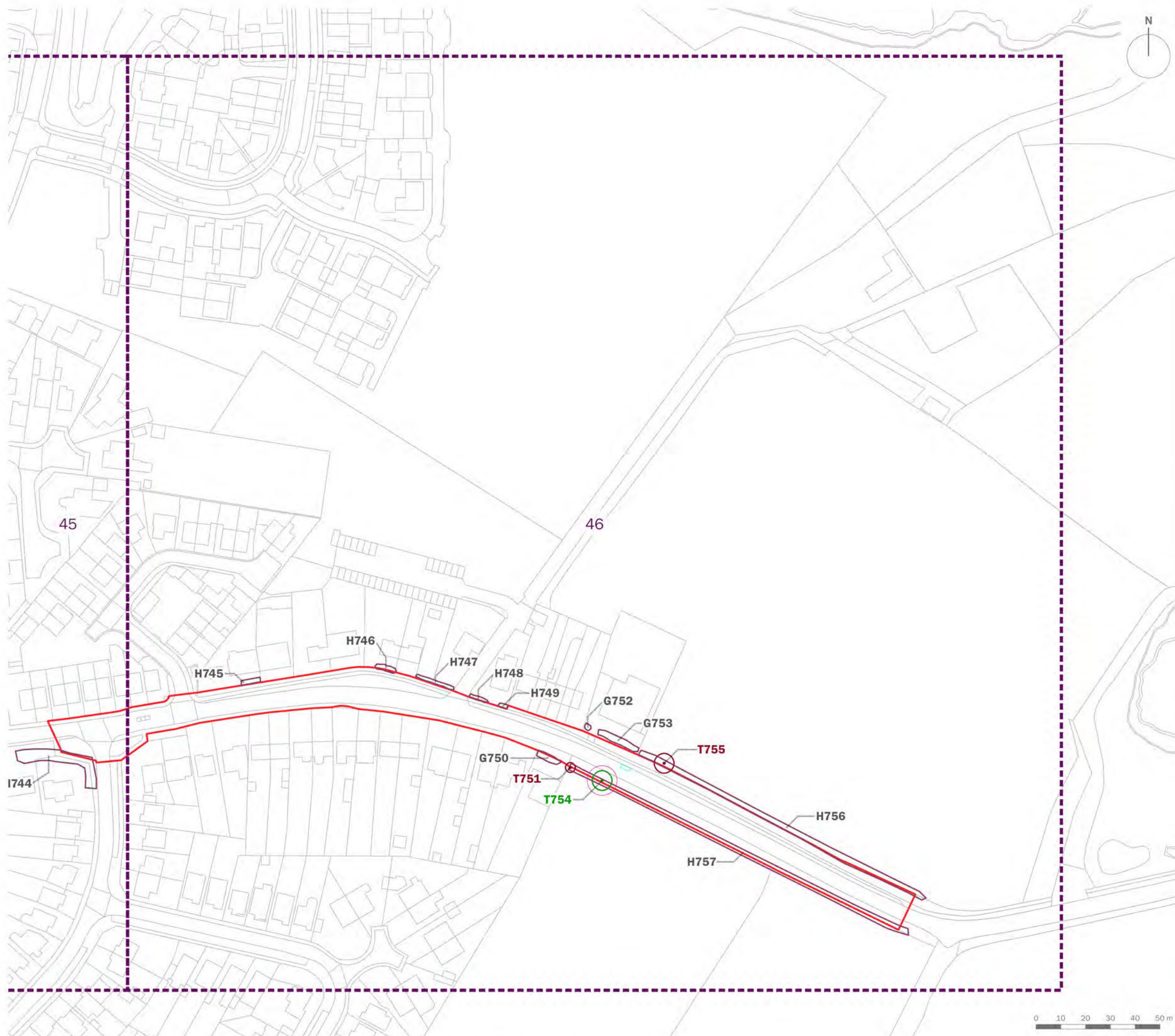
project title  
**Hinckley National Rail Freight Interchange**


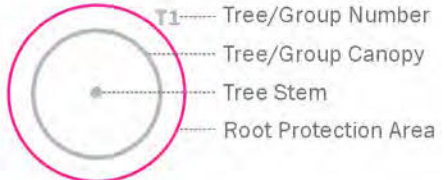








drawing title  
**Tree Retention and Removal Plan  
 (Sheet 45 of 62)**

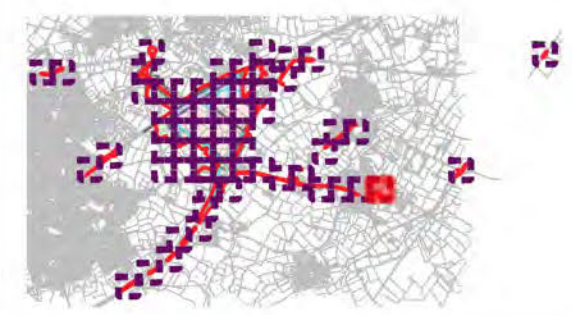
date	30 SEPTEMBER 2022	drawn by	GYo
drawing number	edp3267_d041e	checked	BWa
scale	1:1,500 @ A3	QA	RBa







-  Order Limits
- 
-  Category A: Trees of high quality and value
-  Category B: Trees of moderate quality and value
-  Category C: Trees of low quality and value
-  Category U: Trees of poor quality and value
-  Ancient Semi-natural Woodland
-  15m Ancient Woodland Buffer Zone and Veteran Tree Buffer
-  Veteran Tree
-  Tree Preservation Order
-  Trees to be Removed



client  
**Tritax Symmetry (Hinckley) Limited**

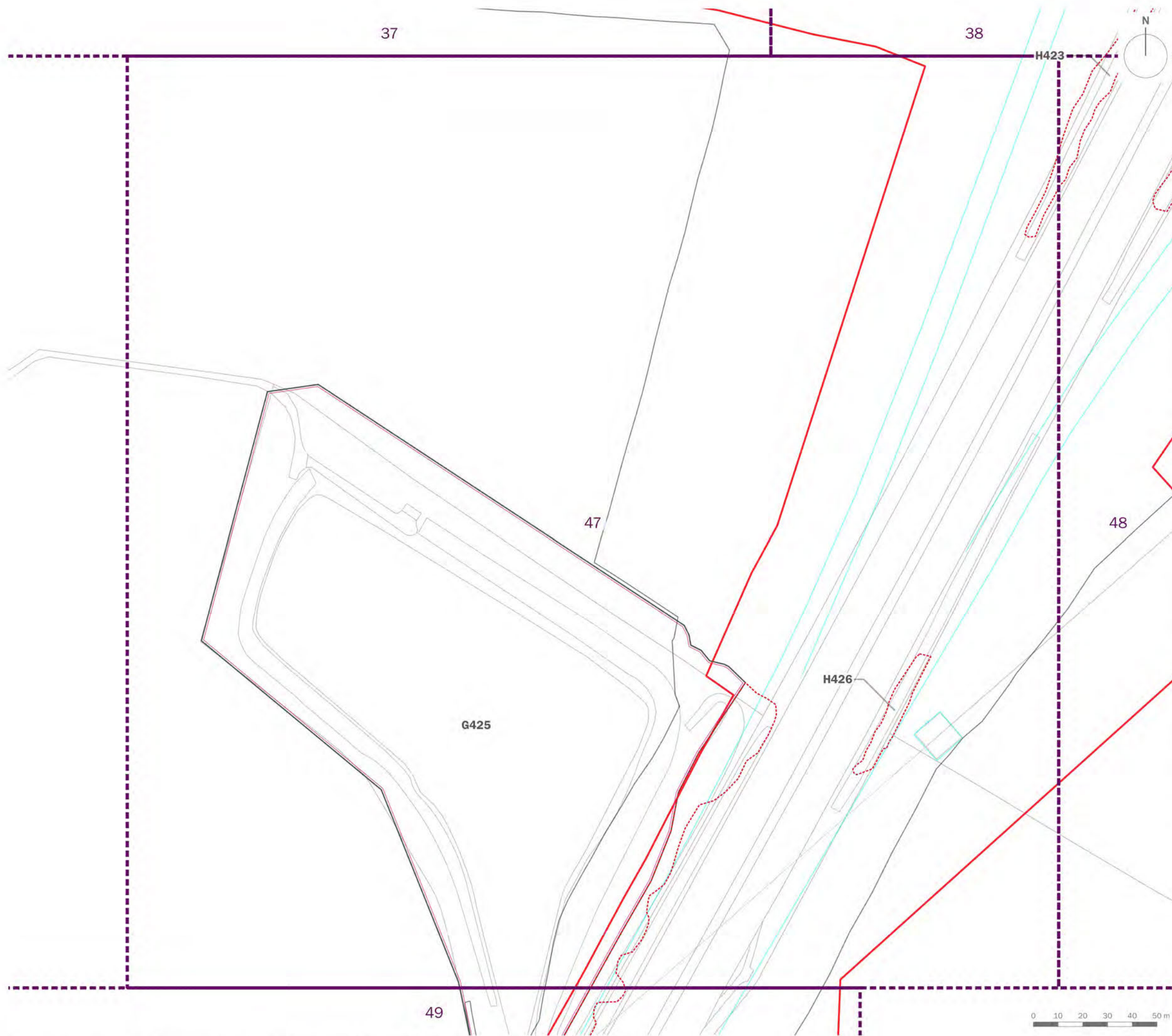
project title  
**Hinckley National Rail Freight Interchange**












drawing title  
**Tree Retention and Removal Plan (Sheet 46 of 62)**

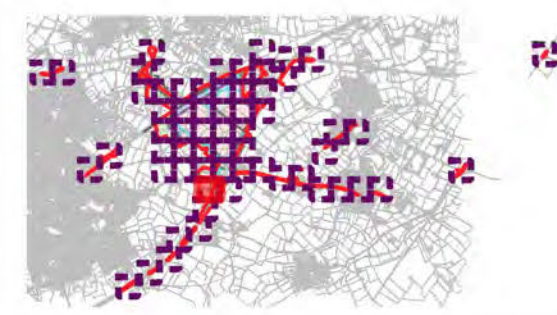
date	30 SEPTEMBER 2022	drawn by	GYo
drawing number	edp3267_d041e	checked	BWa
scale	1:1,500 @ A3	QA	RBa







-  Order Limits
- 
-  Category A: Trees of high quality and value
-  Category B: Trees of moderate quality and value
-  Category C: Trees of low quality and value
-  Category U: Trees of poor quality and value
-  Ancient Semi-natural Woodland
-  15m Ancient Woodland Buffer Zone and Veteran Tree Buffer
-  Veteran Tree
-  Tree Preservation Order
-  Trees to be Removed



client  
**Tritax Symmetry (Hinckley) Limited**

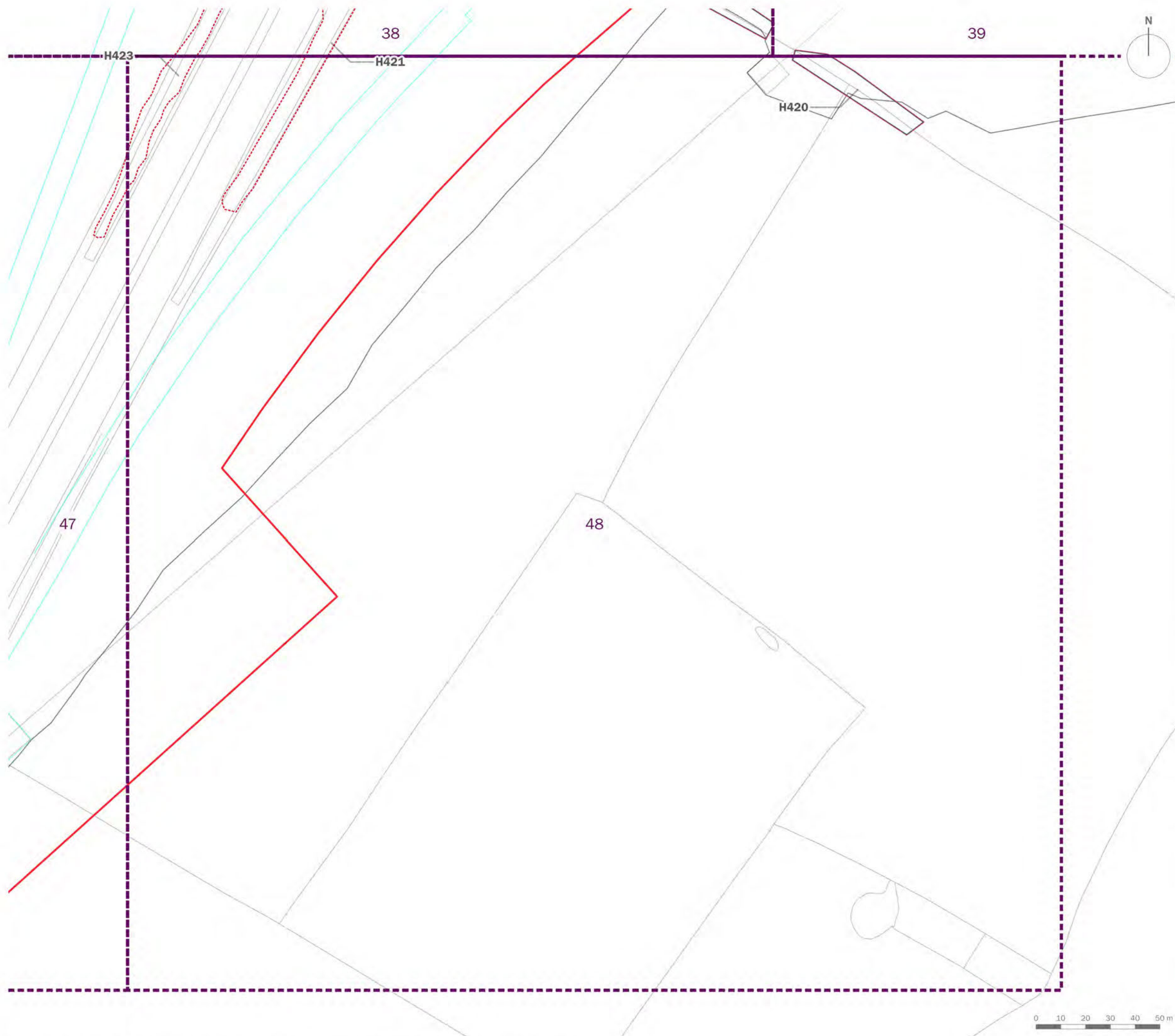
project title  
**Hinckley National Rail Freight Interchange**


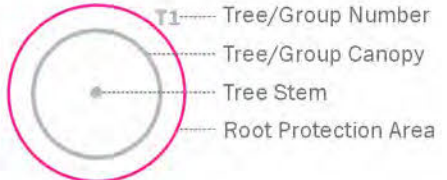








drawing title  
**Tree Retention and Removal Plan (Sheet 47 of 62)**

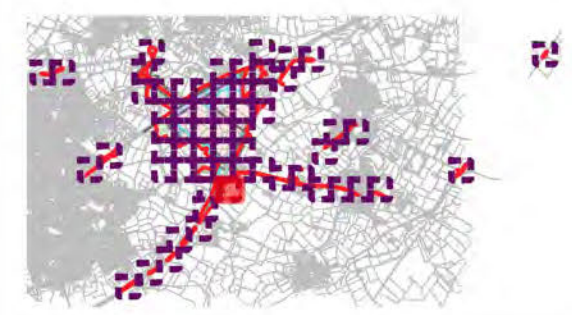
date	30 SEPTEMBER 2022	drawn by	GYo
drawing number	edp3267_d041e	checked	BWa
scale	1:1,500 @ A3	QA	RBa







-  Order Limits
- 
-  Category A: Trees of high quality and value
-  Category B: Trees of moderate quality and value
-  Category C: Trees of low quality and value
-  Category U: Trees of poor quality and value
-  Ancient Semi-natural Woodland
-  15m Ancient Woodland Buffer Zone and Veteran Tree Buffer
-  Veteran Tree
-  Tree Preservation Order
-  Trees to be Removed



client  
**Tritax Symmetry (Hinckley) Limited**

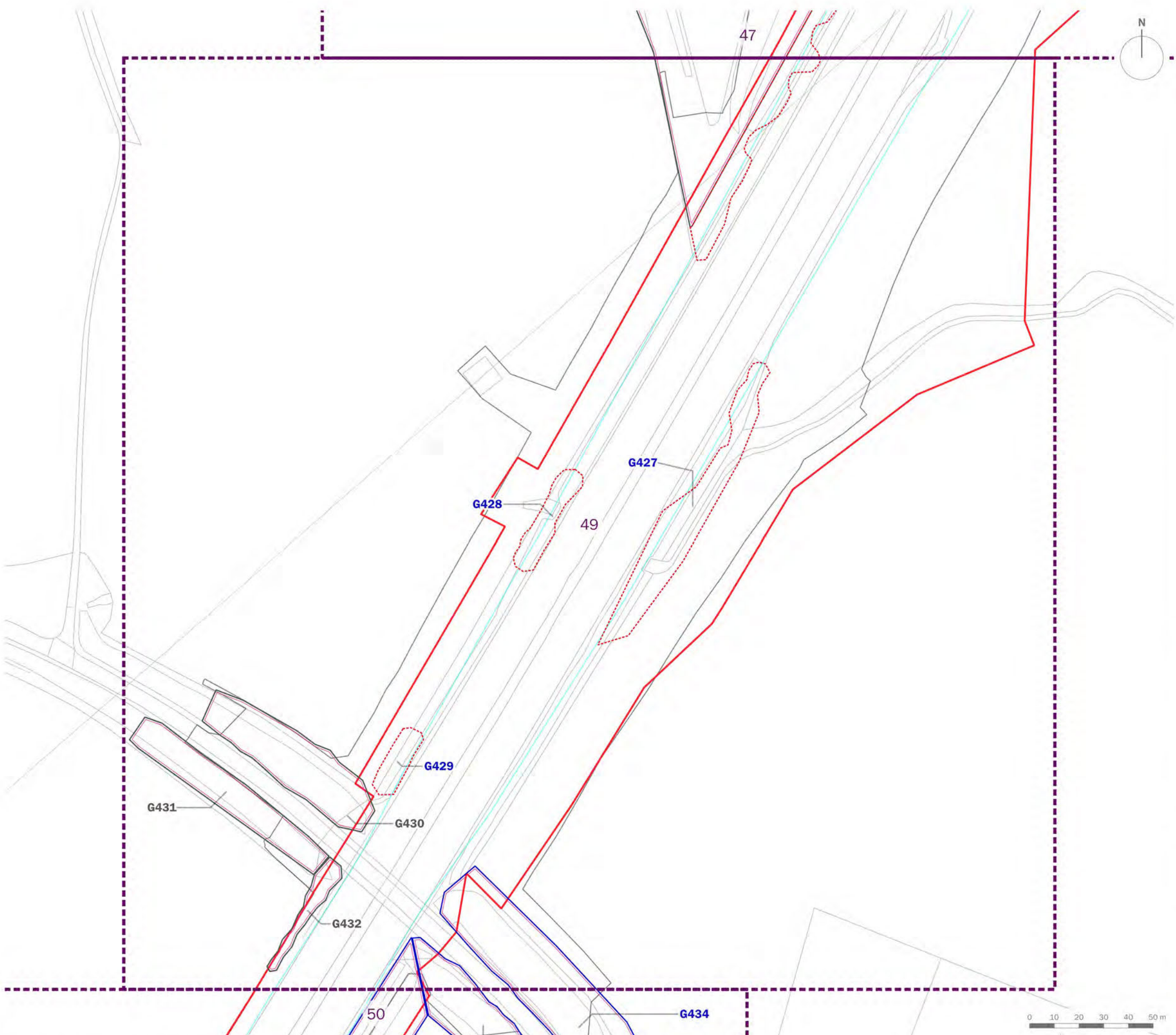
project title  
**Hinckley National Rail Freight Interchange**


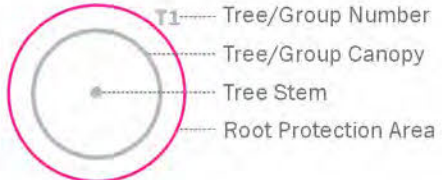







drawing title  
**Tree Retention and Removal Plan  
 (Sheet 48 of 62)**

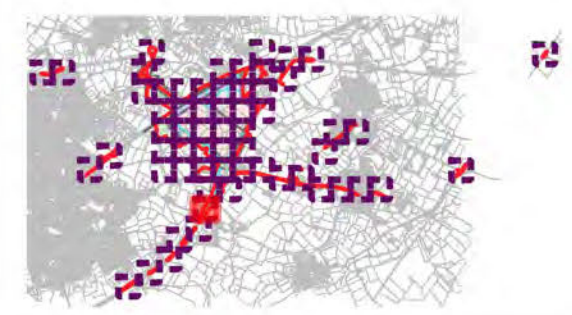
date	<b>30 SEPTEMBER 2022</b>	drawn by	<b>GYo</b>
drawing number	<b>edp3267_d041e</b>	checked	<b>BWa</b>
scale	<b>1:1,500 @ A3</b>	QA	<b>RBa</b>







-  Order Limits
- 
-  Category A: Trees of high quality and value
-  Category B: Trees of moderate quality and value
-  Category C: Trees of low quality and value
-  Category U: Trees of poor quality and value
-  Ancient Semi-natural Woodland
-  15m Ancient Woodland Buffer Zone and Veteran Tree Buffer
-  Veteran Tree
-  Tree Preservation Order
-  Trees to be Removed



client  
**Tritax Symmetry (Hinckley) Limited**

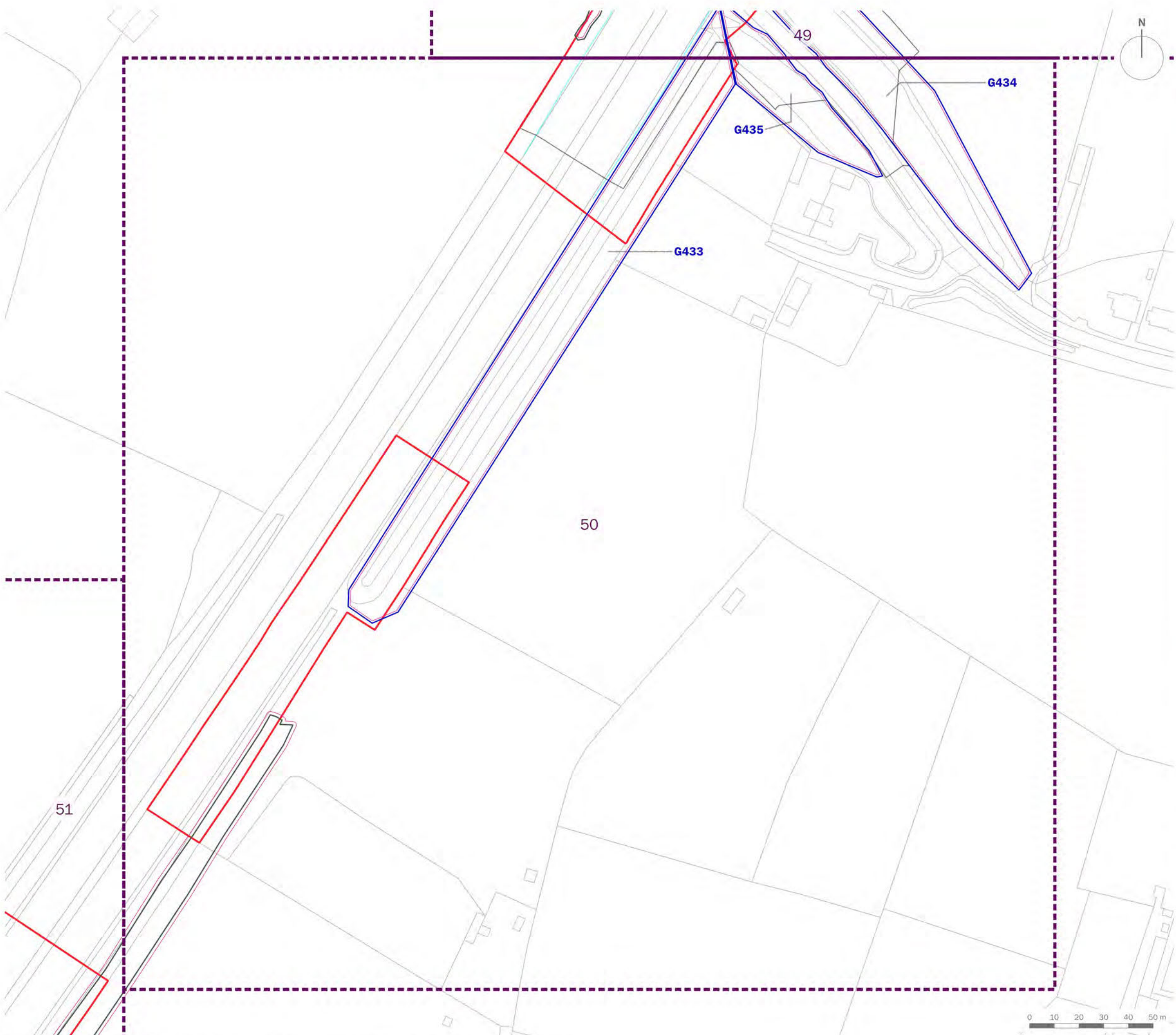
project title  
**Hinckley National Rail Freight Interchange**












drawing title  
**Tree Retention and Removal Plan  
 (Sheet 49 of 62)**

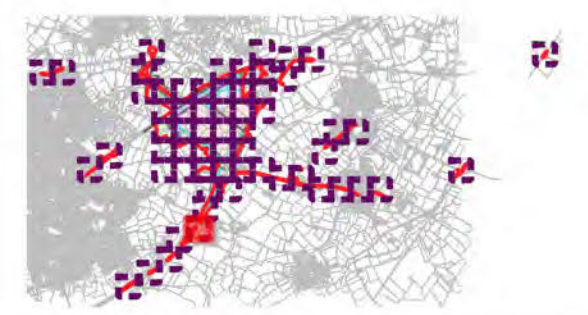
date	30 SEPTEMBER 2022	drawn by	GYo
drawing number	edp3267_d041e	checked	BWa
scale	1:1,500 @ A3	QA	RBa







-  Order Limits
-  Tree/Group Number  
Tree/Group Canopy  
Tree Stem  
Root Protection Area
-  Category A: Trees of high quality and value
-  Category B: Trees of moderate quality and value
-  Category C: Trees of low quality and value
-  Category U: Trees of poor quality and value
-  Ancient Semi-natural Woodland
-  15m Ancient Woodland Buffer Zone and Veteran Tree Buffer
-  Veteran Tree
-  Tree Preservation Order
-  Trees to be Removed

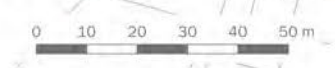


client  
**Tritax Symmetry (Hinckley) Limited**

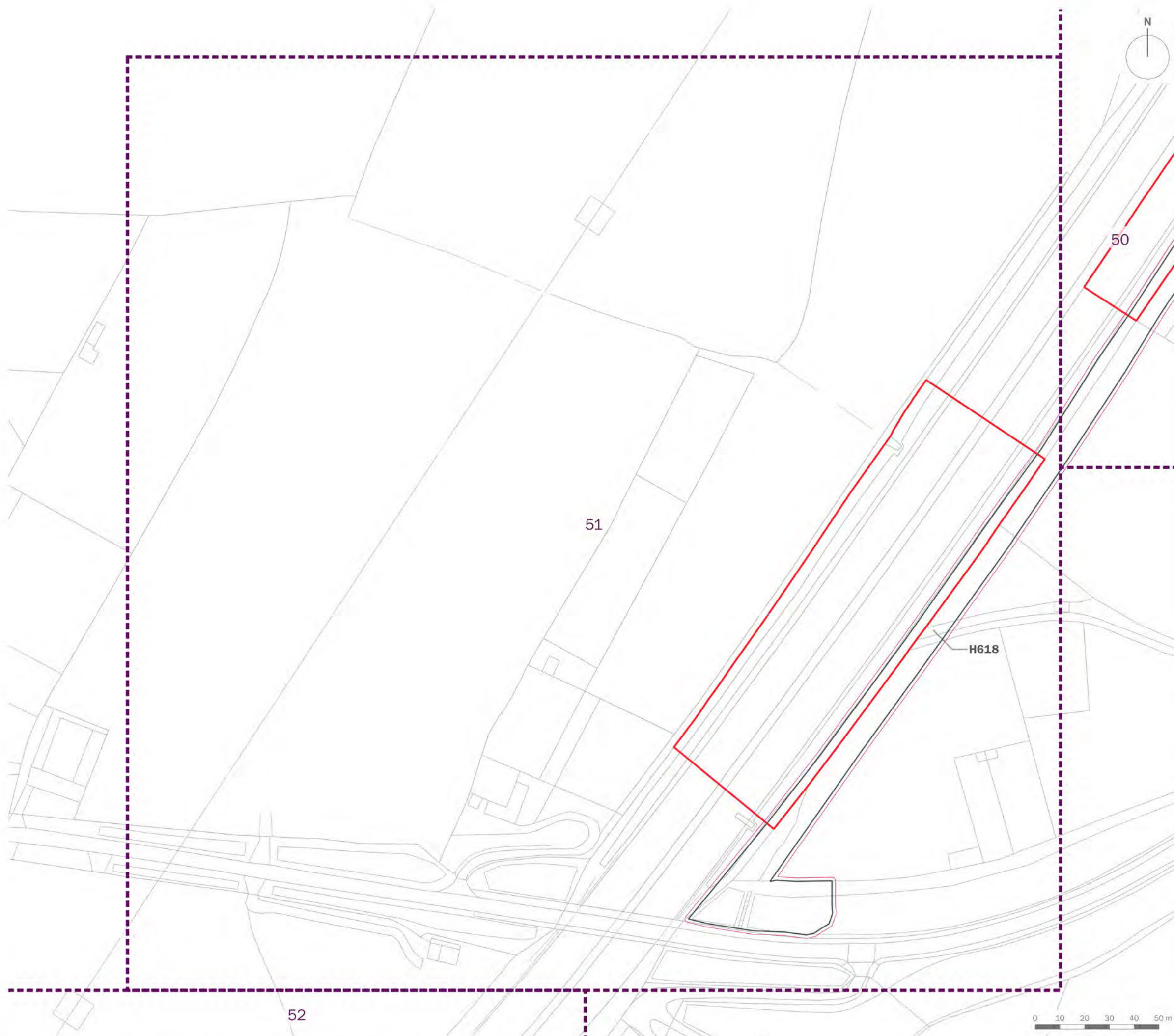
project title  
**Hinckley National Rail Freight Interchange**


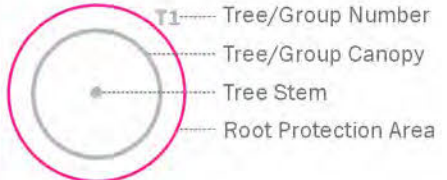








drawing title  
**Tree Retention and Removal Plan  
 (Sheet 50 of 62)**

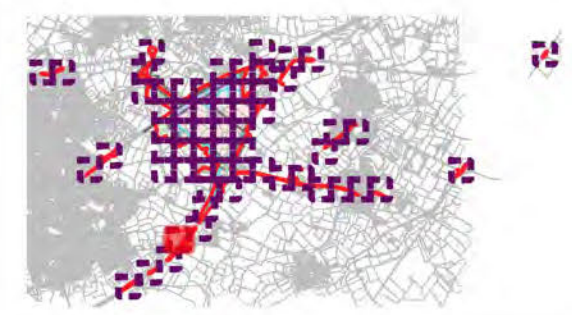
date	30 SEPTEMBER 2022	drawn by	GYo
drawing number	edp3267_d041e	checked	BWa
scale	1:1,500 @ A3	QA	RBa







-  Order Limits
- 
-  Category A: Trees of high quality and value
-  Category B: Trees of moderate quality and value
-  Category C: Trees of low quality and value
-  Category U: Trees of poor quality and value
-  Ancient Semi-natural Woodland
-  15m Ancient Woodland Buffer Zone and Veteran Tree Buffer
-  Veteran Tree
-  Tree Preservation Order
-  Trees to be Removed



client  
**Tritax Symmetry (Hinckley) Limited**

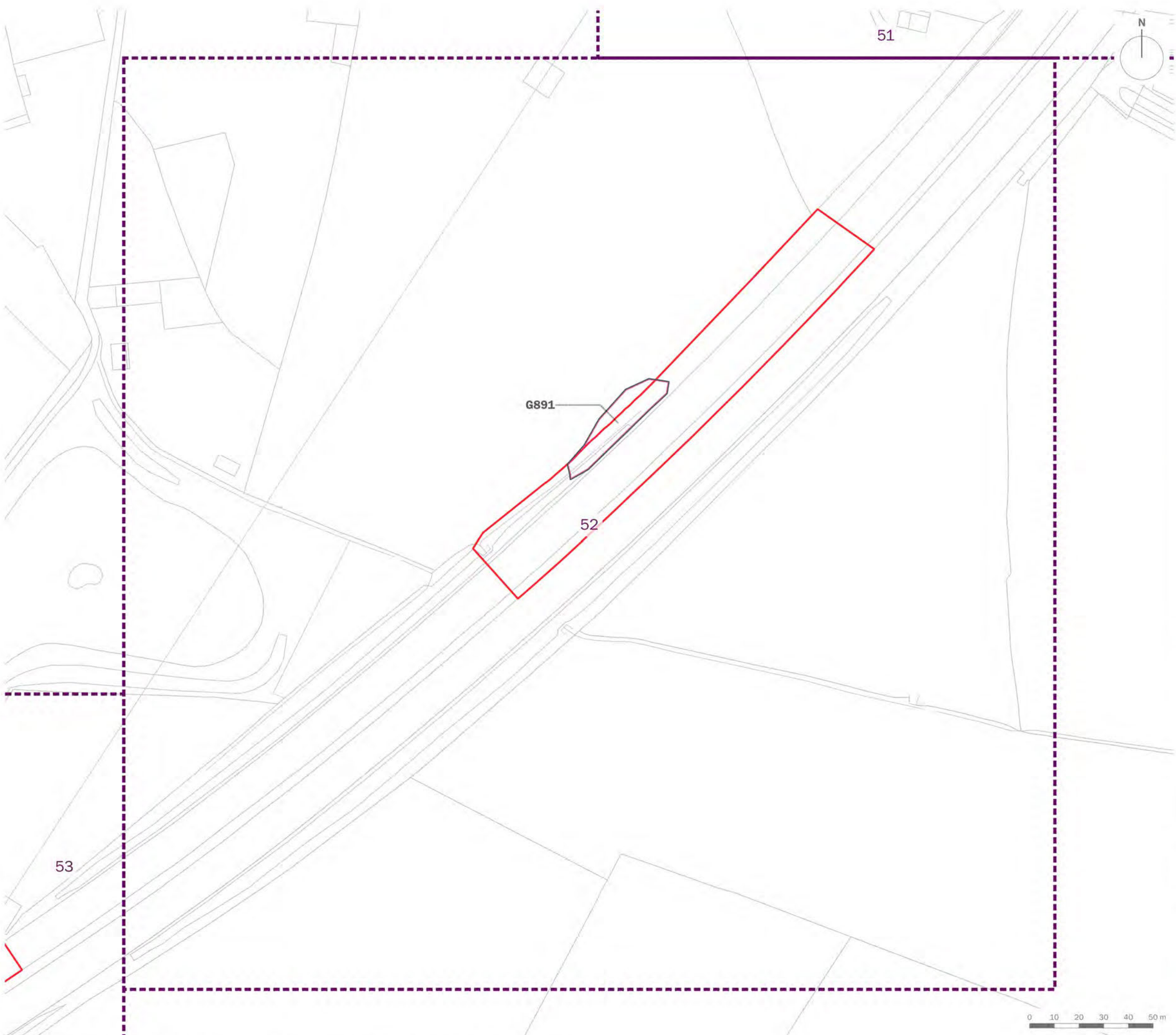
project title  
**Hinckley National Rail Freight Interchange**










drawing title  
**Tree Retention and Removal Plan  
 (Sheet 51 of 62)**

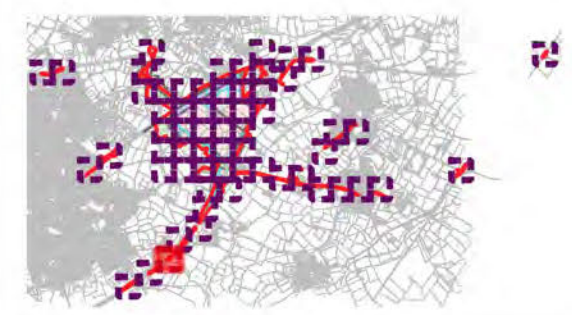
date	30 SEPTEMBER 2022	drawn by	GYo
drawing number	edp3267_d041e	checked	BWa
scale	1:1,500 @ A3	QA	RBa







-  Order Limits
- 
-  Category A: Trees of high quality and value
-  Category B: Trees of moderate quality and value
-  Category C: Trees of low quality and value
-  Category U: Trees of poor quality and value
-  Ancient Semi-natural Woodland
-  15m Ancient Woodland Buffer Zone and Veteran Tree Buffer
-  Veteran Tree
-  Tree Preservation Order
-  Trees to be Removed



client  
**Tritax Symmetry (Hinckley) Limited**

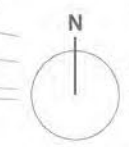
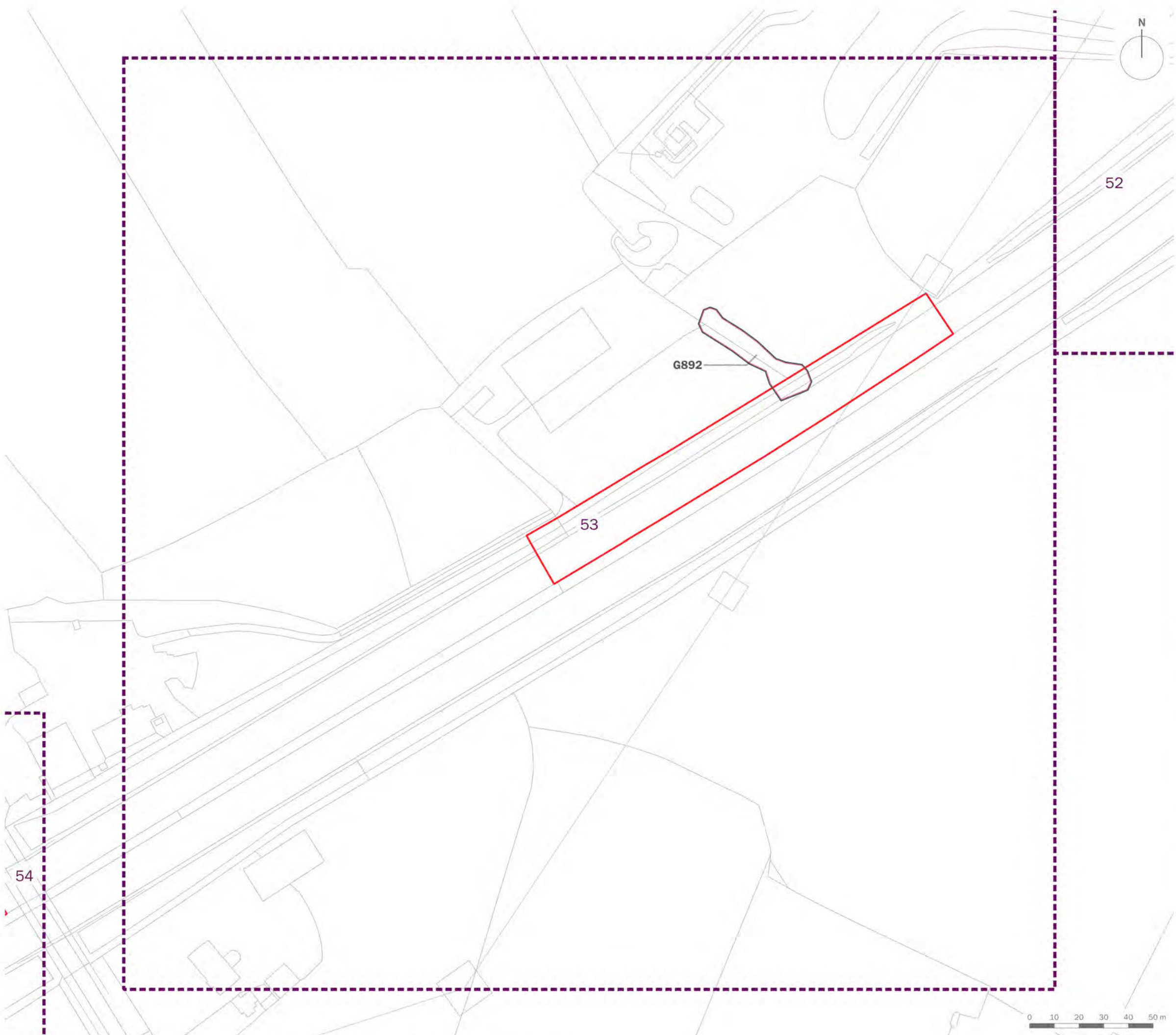
project title  
**Hinckley National Rail Freight Interchange**












drawing title  
**Tree Retention and Removal Plan  
 (Sheet 52 of 62)**

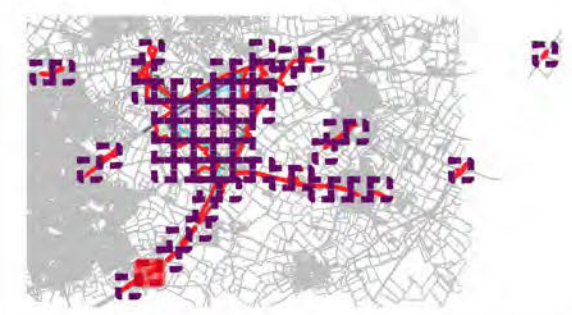
date	30 SEPTEMBER 2022	drawn by	GYo
drawing number	edp3267_d041e	checked	BWa
scale	1:1,500 @ A3	QA	RBa







-  Order Limits
- 
-  Category A: Trees of high quality and value
-  Category B: Trees of moderate quality and value
-  Category C: Trees of low quality and value
-  Category U: Trees of poor quality and value
-  Ancient Semi-natural Woodland
-  15m Ancient Woodland Buffer Zone and Veteran Tree Buffer
-  Veteran Tree
-  Tree Preservation Order
-  Trees to be Removed



client  
**Tritax Symmetry (Hinckley) Limited**

project title  
**Hinckley National Rail Freight Interchange**












drawing title  
**Tree Retention and Removal Plan  
 (Sheet 53 of 62)**

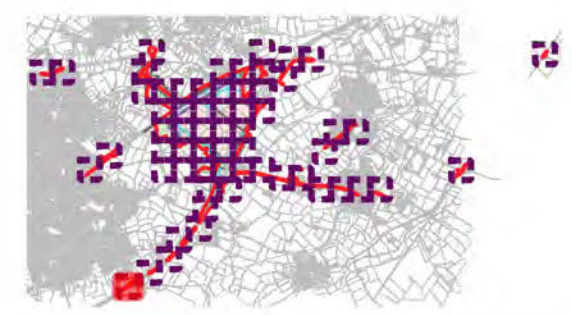
date	<b>30 SEPTEMBER 2022</b>	drawn by	<b>GYo</b>
drawing number	<b>edp3267_d041e</b>	checked	<b>BWa</b>
scale	<b>1:1,500 @ A3</b>	QA	<b>RBa</b>







-  Order Limits
- 
-  Category A: Trees of high quality and value
-  Category B: Trees of moderate quality and value
-  Category C: Trees of low quality and value
-  Category U: Trees of poor quality and value
-  Ancient Semi-natural Woodland
-  15m Ancient Woodland Buffer Zone and Veteran Tree Buffer
-  Veteran Tree
-  Tree Preservation Order
-  Trees to be Removed



client  
**Tritax Symmetry (Hinckley) Limited**

project title  
**Hinckley National Rail Freight Interchange**












drawing title  
**Tree Retention and Removal Plan  
 (Sheet 54 of 62)**

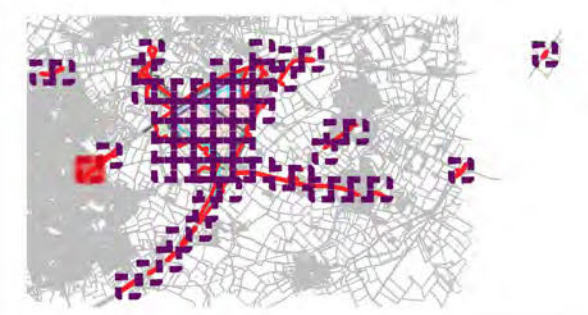
date	30 SEPTEMBER 2022	drawn by	GYo
drawing number	edp3267_d041e	checked	BWa
scale	1:1,500 @ A3	QA	RBa







-  Order Limits
- 
-  Category A: Trees of high quality and value
-  Category B: Trees of moderate quality and value
-  Category C: Trees of low quality and value
-  Category U: Trees of poor quality and value
-  Ancient Semi-natural Woodland
-  15m Ancient Woodland Buffer Zone and Veteran Tree Buffer
-  Veteran Tree
-  Tree Preservation Order
-  Trees to be Removed



client  
**Tritax Symmetry (Hinckley) Limited**

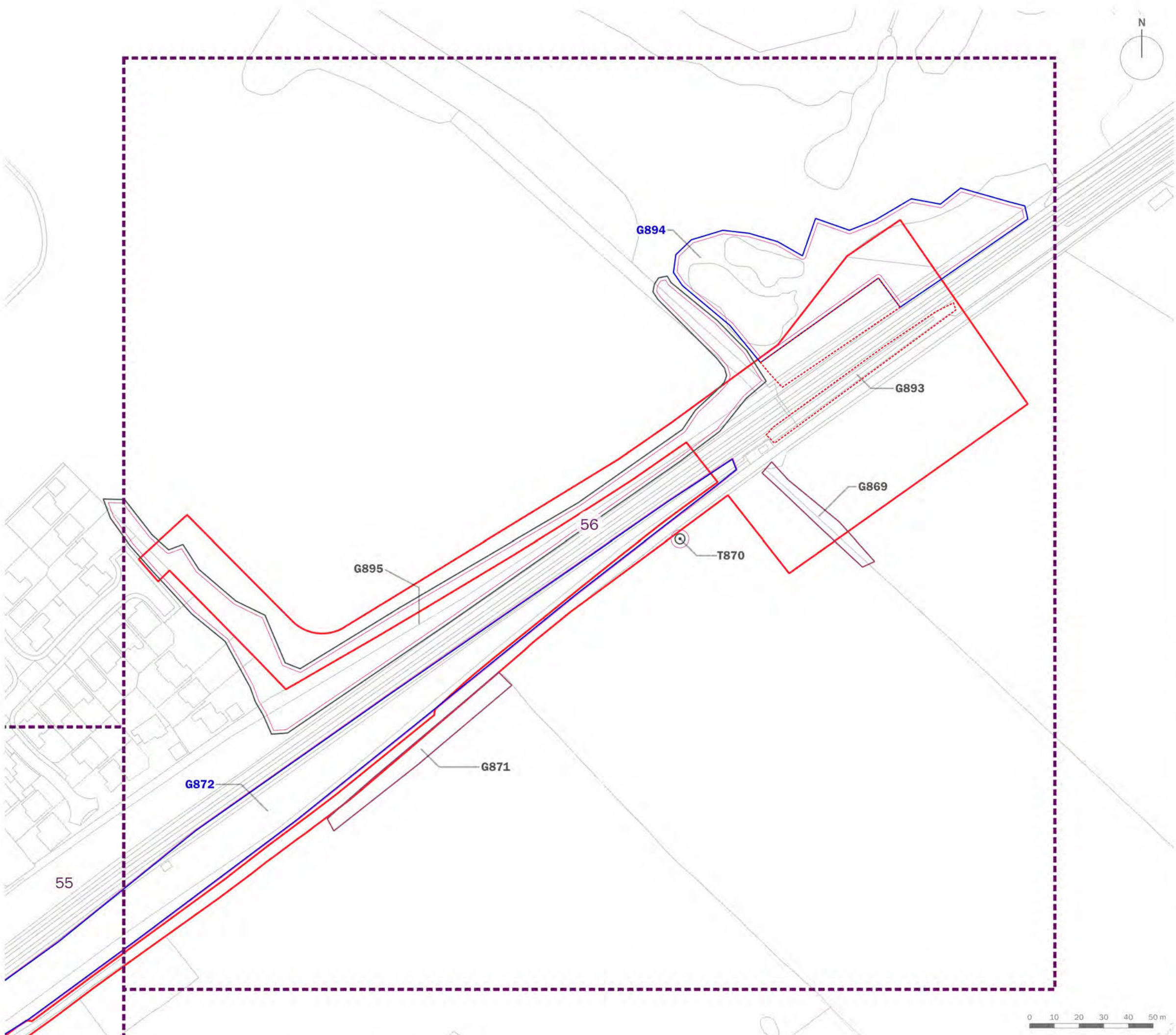
project title  
**Hinckley National Rail Freight Interchange**


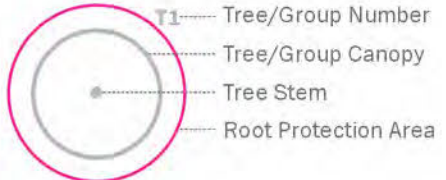








drawing title  
**Tree Retention and Removal Plan  
 (Sheet 55 of 62)**

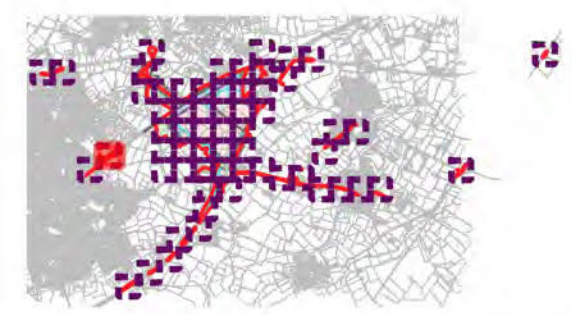
date	30 SEPTEMBER 2022	drawn by	GYo
drawing number	edp3267_d041e	checked	BWa
scale	1:1,500 @ A3	QA	RBa







-  Order Limits
- 
-  Category A: Trees of high quality and value
-  Category B: Trees of moderate quality and value
-  Category C: Trees of low quality and value
-  Category U: Trees of poor quality and value
-  Ancient Semi-natural Woodland
-  15m Ancient Woodland Buffer Zone and Veteran Tree Buffer
-  Veteran Tree
-  Tree Preservation Order
-  Trees to be Removed



client  
**Tritax Symmetry (Hinckley) Limited**

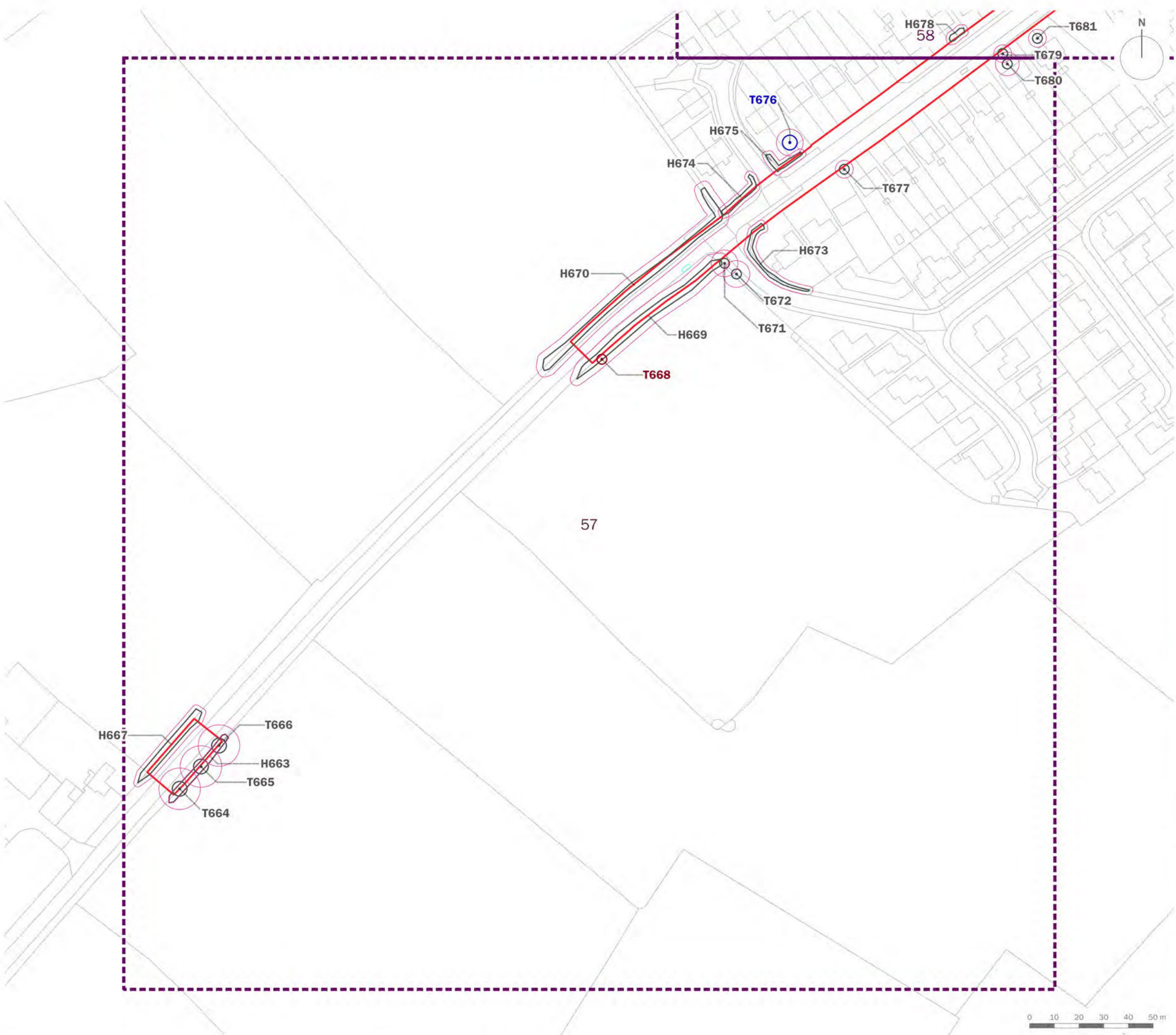
project title  
**Hinckley National Rail Freight Interchange**












drawing title  
**Tree Retention and Removal Plan (Sheet 56 of 62)**

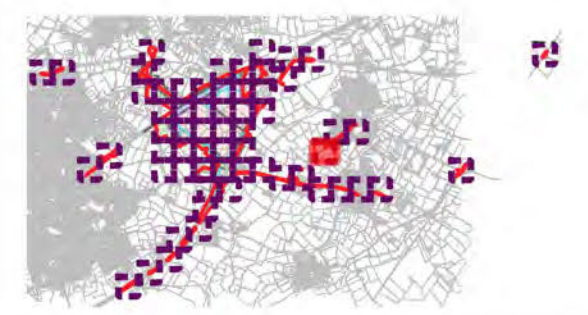
date	30 SEPTEMBER 2022	drawn by	GYo
drawing number	edp3267_d041e	checked	BWa
scale	1:1,500 @ A3	QA	RBa







-  Order Limits
- 
-  Category A: Trees of high quality and value
-  Category B: Trees of moderate quality and value
-  Category C: Trees of low quality and value
-  Category U: Trees of poor quality and value
-  Ancient Semi-natural Woodland
-  15m Ancient Woodland Buffer Zone and Veteran Tree Buffer
-  Veteran Tree
-  Tree Preservation Order
-  Trees to be Removed



client  
**Tritax Symmetry (Hinckley) Limited**

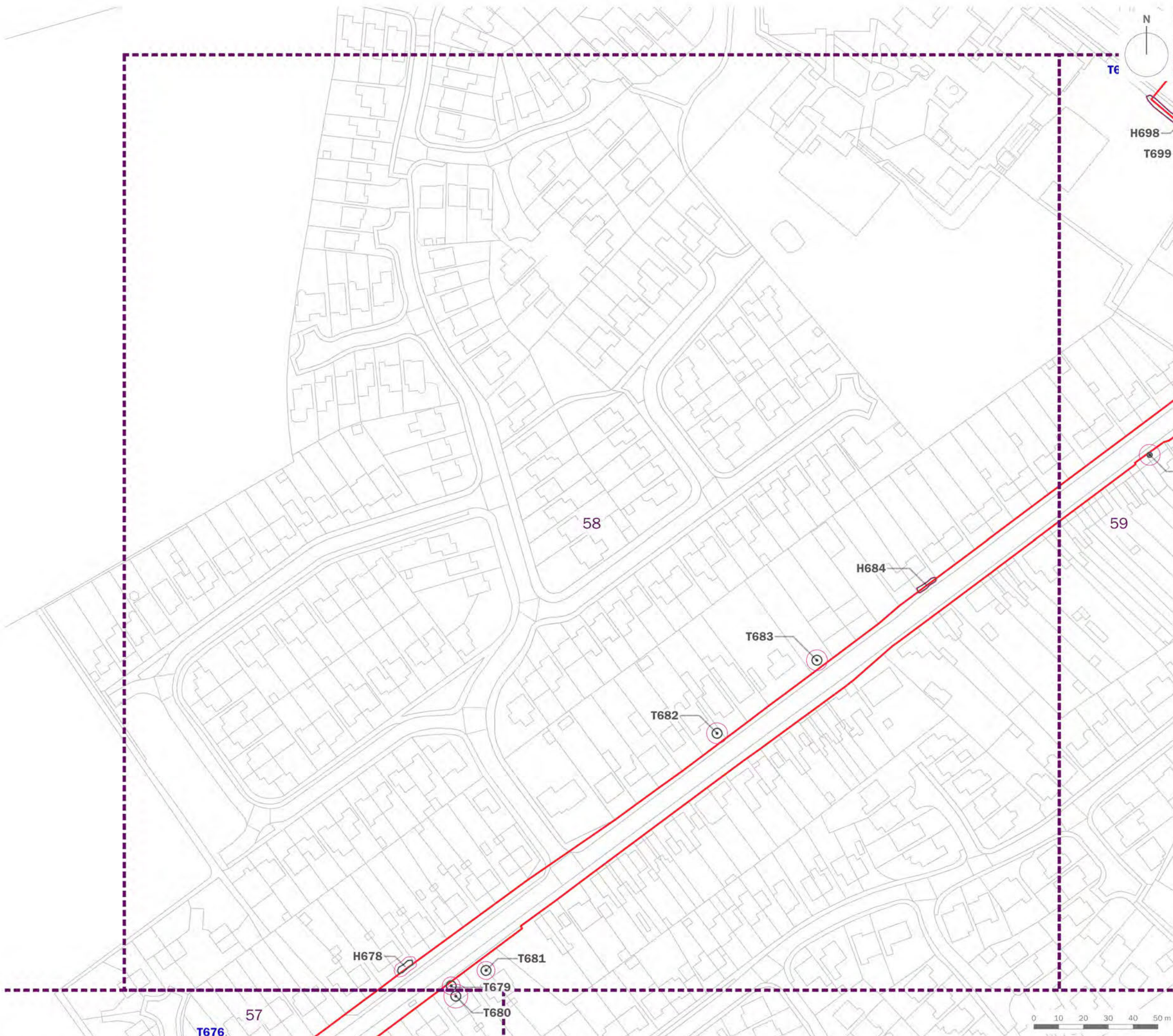
project title  
**Hinckley National Rail Freight Interchange**










drawing title  
**Tree Retention and Removal Plan (Sheet 57 of 62)**

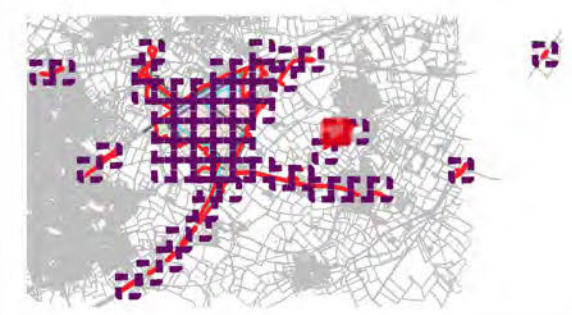
date	30 SEPTEMBER 2022	drawn by	GYo
drawing number	edp3267_d041e	checked	BWa
scale	1:1,500 @ A3	QA	RBa







-  Order Limits
- 
-  Category A: Trees of high quality and value
-  Category B: Trees of moderate quality and value
-  Category C: Trees of low quality and value
-  Category U: Trees of poor quality and value
-  Ancient Semi-natural Woodland
-  15m Ancient Woodland Buffer Zone and Veteran Tree Buffer
-  Veteran Tree
-  Tree Preservation Order
-  Trees to be Removed



client  
**Tritax Symmetry (Hinckley) Limited**

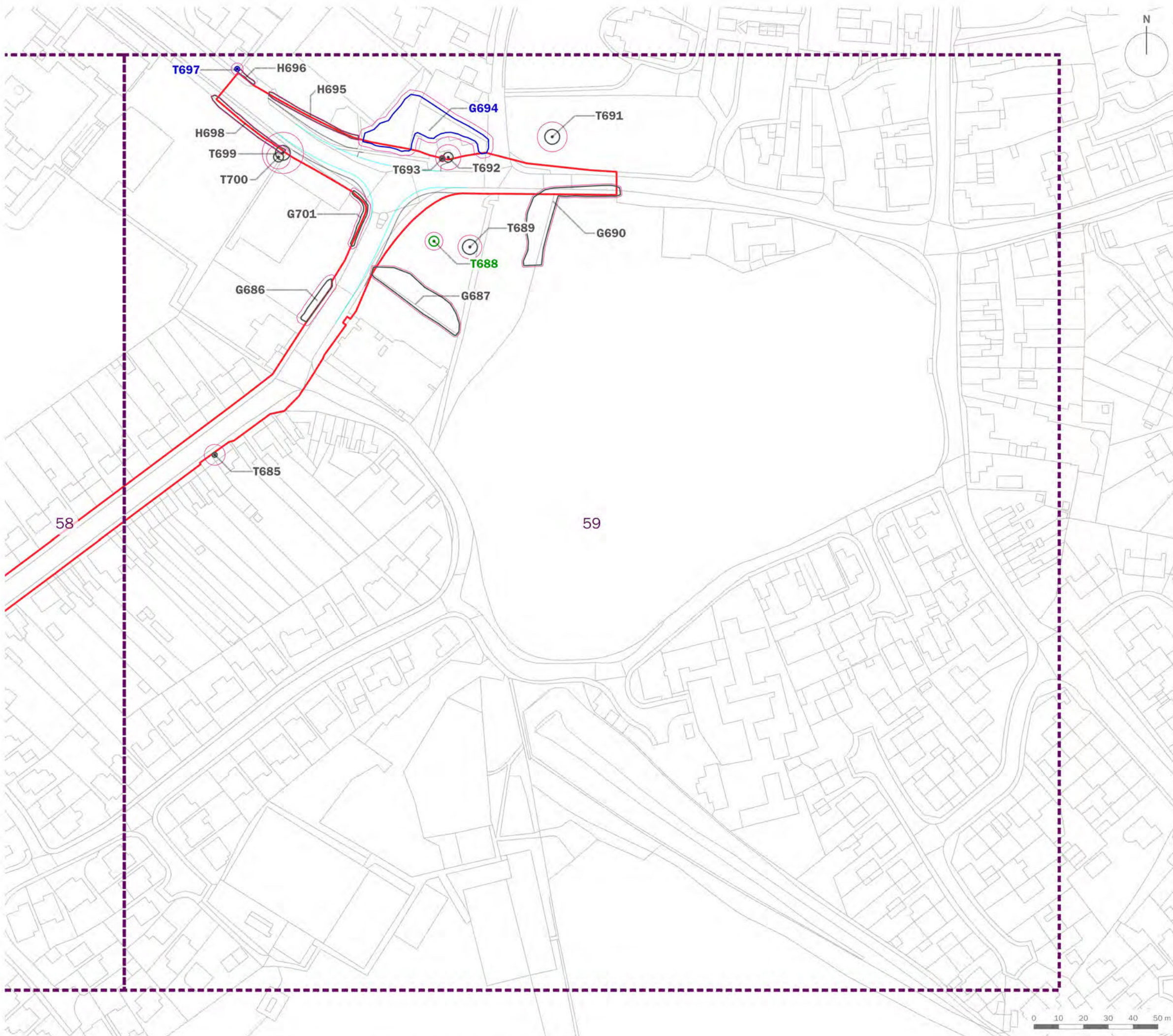
project title  
**Hinckley National Rail Freight Interchange**












drawing title  
**Tree Retention and Removal Plan (Sheet 58 of 62)**

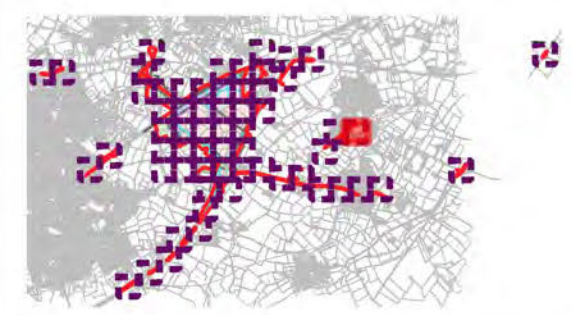
date	30 SEPTEMBER 2022	drawn by	GYo
drawing number	edp3267_d041e	checked	BWa
scale	1:1,500 @ A3	QA	RBa







-  Order Limits
- 
-  Category A: Trees of high quality and value
-  Category B: Trees of moderate quality and value
-  Category C: Trees of low quality and value
-  Category U: Trees of poor quality and value
-  Ancient Semi-natural Woodland
-  15m Ancient Woodland Buffer Zone and Veteran Tree Buffer
-  Veteran Tree
-  Tree Preservation Order
-  Trees to be Removed



client  
**Tritax Symmetry (Hinckley) Limited**

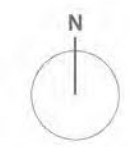
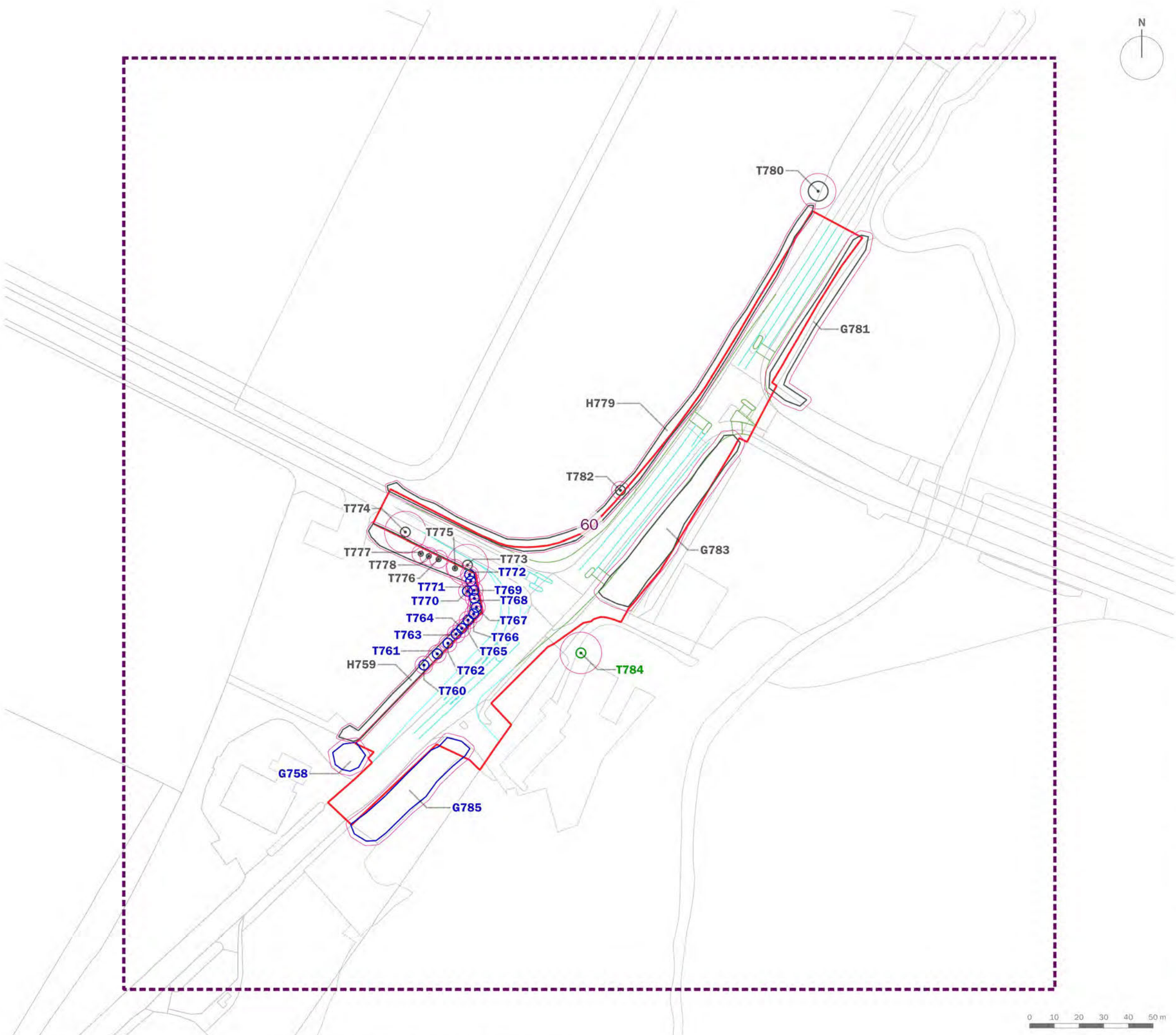
project title  
**Hinckley National Rail Freight Interchange**

drawing title  
**Tree Retention and Removal Plan (Sheet 59 of 62)**

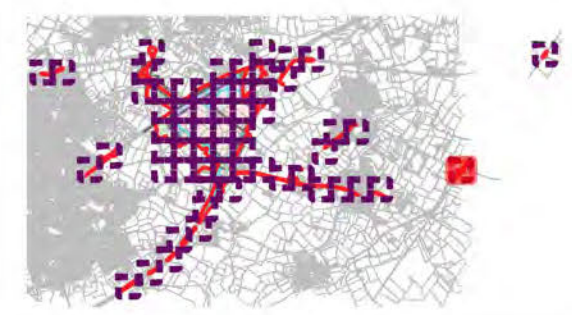
date	30 SEPTEMBER 2022	drawn by	GYo
drawing number	edp3267_d041e	checked	BWa
scale	1:1,500 @ A3	QA	RBa







- Order Limits
- T1 Tree/Group Number
- Tree/Group Canopy
- Tree Stem
- Root Protection Area
- Category A: Trees of high quality and value
- Category B: Trees of moderate quality and value
- Category C: Trees of low quality and value
- Category U: Trees of poor quality and value
- Ancient Semi-natural Woodland
- 15m Ancient Woodland Buffer Zone and Veteran Tree Buffer
- ★ Veteran Tree
- Tree Preservation Order
- Trees to be Removed



client  
**Tritax Symmetry (Hinckley) Limited**

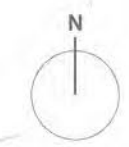
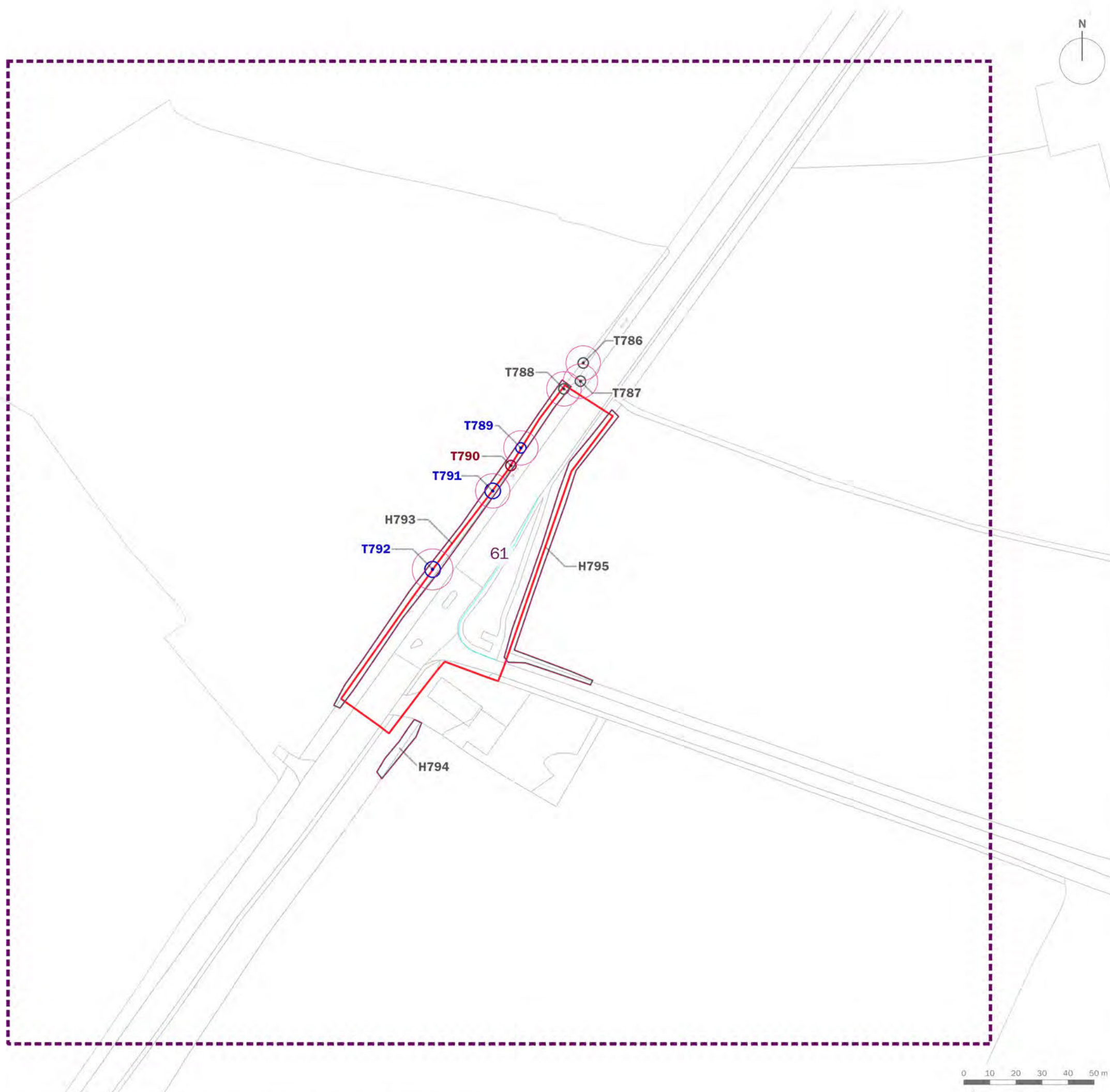
project title  
**Hinckley National Rail Freight Interchange**


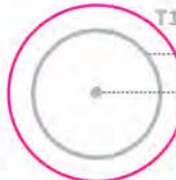





drawing title  
**Tree Retention and Removal Plan  
 (Sheet 60 of 62)**

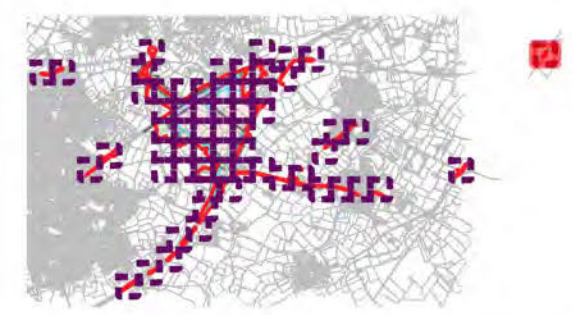
date	30 SEPTEMBER 2022	drawn by	GYo
drawing number	edp3267_d041e	checked	BWa
scale	1:1,500 @ A3	QA	RBa







-  Order Limits
-  T1—Tree/Group Number  
Tree/Group Canopy  
Tree Stem  
Root Protection Area
-  Category A: Trees of high quality and value
-  Category B: Trees of moderate quality and value
-  Category C: Trees of low quality and value
-  Category U: Trees of poor quality and value
-  Ancient Semi-natural Woodland
-  15m Ancient Woodland Buffer Zone and Veteran Tree Buffer
-  Veteran Tree
-  Tree Preservation Order
-  Trees to be Removed



client  
**Tritax Symmetry (Hinckley) Limited**

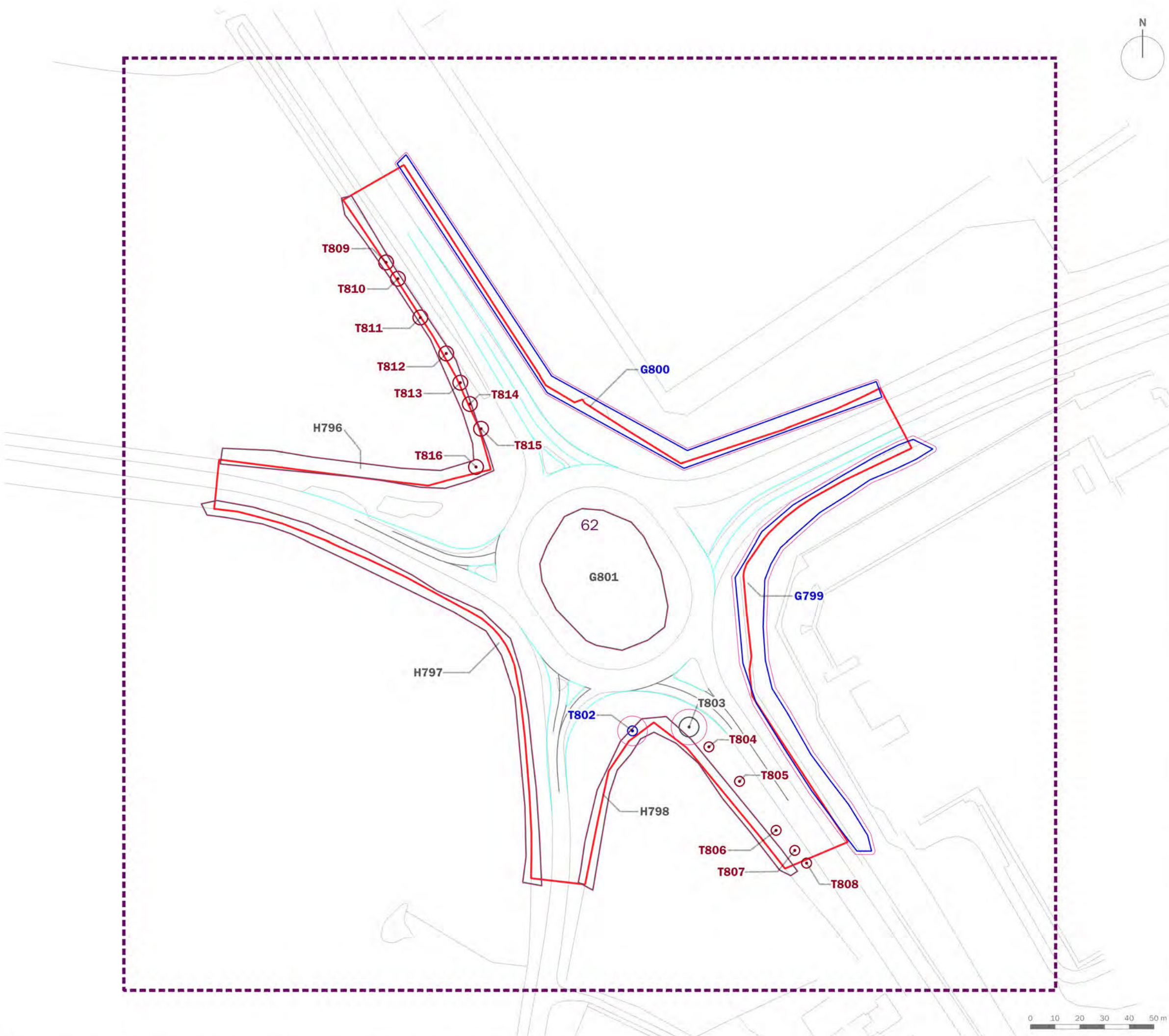
project title  
**Hinckley National Rail Freight Interchange**











drawing title  
**Tree Retention and Removal Plan  
 (Sheet 61 of 62)**

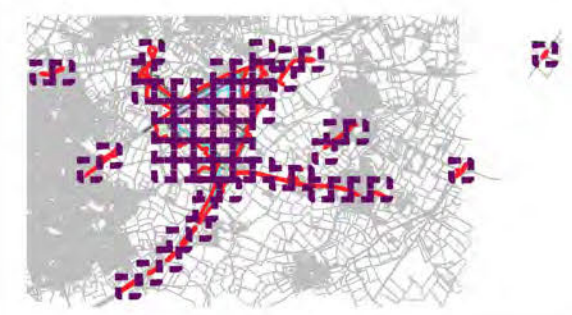
date	30 SEPTEMBER 2022	drawn by	GYo
drawing number	edp3267_d041e	checked	BWa
scale	1:1,500 @ A3	QA	RBa







-  Order Limits
- 
-  Category A: Trees of high quality and value
-  Category B: Trees of moderate quality and value
-  Category C: Trees of low quality and value
-  Category U: Trees of poor quality and value
-  Ancient Semi-natural Woodland
-  15m Ancient Woodland Buffer Zone and Veteran Tree Buffer
-  Veteran Tree
-  Tree Preservation Order
-  Trees to be Removed



client  
**Tritax Symmetry (Hinckley) Limited**

project title  
**Hinckley National Rail Freight Interchange**

drawing title  
**Tree Retention and Removal Plan  
 (Sheet 62 of 62)**

date	30 SEPTEMBER 2022	drawn by	GYo
drawing number	edp3267_d041e	checked	BWa
scale	1:1,500 @ A3	QA	RBa





# Annex 6 ◆ Schedule 1- Arboricultural Impact Assessment Table



Ref. Number	Species	Impact	Category Grading
H1	Common hawthorn ( <i>Crataegus monogyna</i> ) Common ash ( <i>Fraxinus excelsior</i> ) Blackthorn ( <i>Prunus spinosa</i> )	Partial Removal	B
H3	Common hawthorn ( <i>Crataegus monogyna</i> ) Common ash ( <i>Fraxinus excelsior</i> ) Blackthorn ( <i>Prunus spinosa</i> ) Elder ( <i>Sambucus nigra</i> ) English elm ( <i>Ulmus procera</i> )	Complete Removal	C
H14	Hawthorn sp. ( <i>Crataegus</i> sp.) Blackthorn ( <i>Prunus spinosa</i> ) Goat willow ( <i>Salix caprea</i> )	Complete Removal	B
T15	English oak ( <i>Quercus robur</i> )	Complete Removal	B
H16	Common hawthorn ( <i>Crataegus monogyna</i> ) Apple sp. ( <i>Malus</i> sp.) Blackthorn ( <i>Prunus spinosa</i> ) Elder ( <i>Sambucus nigra</i> )	Complete Removal	C
H17	Blackthorn ( <i>Prunus spinosa</i> ) English elm ( <i>Ulmus procera</i> )	Complete Removal	C
H18	Blackthorn ( <i>Prunus spinosa</i> ) English oak ( <i>Quercus robur</i> ) Elder ( <i>Sambucus nigra</i> ) English elm ( <i>Ulmus procera</i> )	Complete Removal	C
T19	Common ash ( <i>Fraxinus excelsior</i> )	Complete Removal	U
T20	Common ash ( <i>Fraxinus excelsior</i> )	Complete Removal	C
H21	Common hawthorn ( <i>Crataegus monogyna</i> ) Blackthorn ( <i>Prunus spinosa</i> ) Elder ( <i>Sambucus nigra</i> )	Complete Removal	U
G22	Common ash ( <i>Fraxinus excelsior</i> ) English oak ( <i>Quercus robur</i> )	Complete Removal	B
G23	English elm ( <i>Ulmus procera</i> )	Complete Removal	U
H24	Common hawthorn ( <i>Crataegus monogyna</i> ) Common ash ( <i>Fraxinus excelsior</i> ) English elm ( <i>Ulmus procera</i> )	Complete Removal	U
T25	Common ash ( <i>Fraxinus excelsior</i> )	Complete Removal	C
H26	Common hawthorn ( <i>Crataegus monogyna</i> ) English elm ( <i>Ulmus procera</i> )	Complete Removal	C
H27	Common hawthorn ( <i>Crataegus monogyna</i> ) Common ash ( <i>Fraxinus excelsior</i> )	Complete Removal	B
H28	Common hawthorn ( <i>Crataegus monogyna</i> ) Blackthorn ( <i>Prunus spinosa</i> )	Complete Removal	U
H29	Common hawthorn ( <i>Crataegus monogyna</i> ) Blackthorn ( <i>Prunus spinosa</i> )	Complete Removal	U
T30	Common ash ( <i>Fraxinus excelsior</i> )	Complete Removal	U
T31	Common ash ( <i>Fraxinus excelsior</i> )	Complete Removal	C
G32	Common hawthorn ( <i>Crataegus monogyna</i> ) Common ash ( <i>Fraxinus excelsior</i> ) Blackthorn ( <i>Prunus spinosa</i> ) Crack willow ( <i>Salix fragilis</i> )	Complete Removal	C
G33	Crack willow ( <i>Salix fragilis</i> )	Complete Removal	U
T34	Common hawthorn ( <i>Crataegus monogyna</i> )	Complete Removal	C
T35	Common ash ( <i>Fraxinus excelsior</i> )	Complete Removal	C
H36	Common hawthorn ( <i>Crataegus monogyna</i> )	Complete Removal	C
H37	Common hawthorn ( <i>Crataegus monogyna</i> ) Blackthorn ( <i>Prunus spinosa</i> )	Complete Removal	C
T38	Common ash ( <i>Fraxinus excelsior</i> )	Complete Removal	U
H39	Common hawthorn ( <i>Crataegus monogyna</i> ) Blackthorn ( <i>Prunus spinosa</i> )	Complete Removal	U
H40	Common hawthorn ( <i>Crataegus monogyna</i> ) English elm ( <i>Ulmus procera</i> )	Complete Removal	C
H41	Common hawthorn ( <i>Crataegus monogyna</i> )	Complete Removal	C
H42	Common hawthorn ( <i>Crataegus monogyna</i> )	Complete Removal	C
H43	Common hawthorn ( <i>Crataegus monogyna</i> )	Complete Removal	C
H44	Common hawthorn ( <i>Crataegus monogyna</i> )	Complete Removal	C
H45	Common hawthorn ( <i>Crataegus monogyna</i> )	Complete Removal	C



H46	Common hawthorn ( <i>Crataegus monogyna</i> ) Blackthorn ( <i>Prunus spinosa</i> )	Complete Removal	C
G47	Common ash ( <i>Fraxinus excelsior</i> ) Lime sp. ( <i>Tilia</i> sp.)	Complete Removal	B
G48	Common hawthorn ( <i>Crataegus monogyna</i> ) Common ash ( <i>Fraxinus excelsior</i> )	Partial Removal	B
G49	Common hawthorn ( <i>Crataegus monogyna</i> ) Common ash ( <i>Fraxinus excelsior</i> )	Partial Removal	B
H50	Common hawthorn ( <i>Crataegus monogyna</i> )	Complete Removal	C
T51	English oak ( <i>Quercus robur</i> )	Complete Removal	B
H52	Common hawthorn ( <i>Crataegus monogyna</i> ) Blackthorn ( <i>Prunus spinosa</i> )	Complete Removal	C
G60	Common hawthorn ( <i>Crataegus monogyna</i> ) English oak ( <i>Quercus robur</i> )	Complete Removal	B
H63	Common hawthorn ( <i>Crataegus monogyna</i> ) Blackthorn ( <i>Prunus spinosa</i> )	Complete Removal	C
H64	Common hawthorn ( <i>Crataegus monogyna</i> ) Blackthorn ( <i>Prunus spinosa</i> )	Complete Removal	U
H65	Common hawthorn ( <i>Crataegus monogyna</i> ) Blackthorn ( <i>Prunus spinosa</i> )	Complete Removal	C
H66	Common hawthorn ( <i>Crataegus monogyna</i> ) Blackthorn ( <i>Prunus spinosa</i> )	Complete Removal	U
H67	Common hawthorn ( <i>Crataegus monogyna</i> ) Blackthorn ( <i>Prunus spinosa</i> )	Complete Removal	C
G68	Cypress sp. ( <i>Cupressus</i> sp.) Photinia sp. ( <i>Photinia</i> sp.) Common lilac ( <i>Syringa vulgaris</i> )	Complete Removal	B
H69	Cypress sp. ( <i>Cupressus</i> sp.)	Complete Removal	C
G70	Crack willow ( <i>Salix fragilis</i> )	Complete Removal	C
T71	Goat willow ( <i>Salix caprea</i> )	Complete Removal	U
G72	Blackthorn ( <i>Prunus spinosa</i> )	Complete Removal	C
G73	Cypress sp. ( <i>Cupressus</i> sp.) Unknown Deciduous	Complete Removal	B
T74	Cypress sp. ( <i>Cupressus</i> sp.)	Complete Removal	B
T75	Common hawthorn ( <i>Crataegus monogyna</i> )	Complete Removal	C
H76	Common hawthorn ( <i>Crataegus monogyna</i> ) Common holly ( <i>Ilex aquifolium</i> ) Blackthorn ( <i>Prunus spinosa</i> ) Elder ( <i>Sambucus nigra</i> ) English elm ( <i>Ulmus procera</i> )	Complete Removal	C
T77	Eucalyptus sp. ( <i>Eucalyptus</i> sp.)	Complete Removal	U
T78	Horse chestnut ( <i>Aesculus hippocastanum</i> )	Complete Removal	U
H79	Sycamore ( <i>Acer pseudoplatanus</i> ) Common hawthorn ( <i>Crataegus monogyna</i> ) Cypress sp. ( <i>Cupressus</i> sp.) Common ash ( <i>Fraxinus excelsior</i> ) Blackthorn ( <i>Prunus spinosa</i> ) Elder ( <i>Sambucus nigra</i> )	Complete Removal	C
T80	Eucalyptus sp. ( <i>Eucalyptus</i> sp.)	Complete Removal	B
G81	Apple sp. ( <i>Malus</i> sp.) Prunus sp. ( <i>Prunus</i> sp.)	Complete Removal	C
T82	Common ash ( <i>Fraxinus excelsior</i> )	Complete Removal	B
H83	Silver birch ( <i>Betula pendula</i> ) Common hawthorn ( <i>Crataegus monogyna</i> ) Blackthorn ( <i>Prunus spinosa</i> ) Bramble sp. ( <i>Rubus</i> sp.)	Complete Removal	U
T84	Common ash ( <i>Fraxinus excelsior</i> )	Complete Removal	B
H85	Common hawthorn ( <i>Crataegus monogyna</i> ) Blackthorn ( <i>Prunus spinosa</i> ) Elm sp. ( <i>Ulmus</i> sp.)	Complete Removal	C
H86	Common hawthorn ( <i>Crataegus monogyna</i> ) Common ash ( <i>Fraxinus excelsior</i> ) Blackthorn ( <i>Prunus spinosa</i> ) Elm sp. ( <i>Ulmus</i> sp.)	Complete Removal	C
T87	Common ash ( <i>Fraxinus excelsior</i> )	Complete Removal	B
H88	Common ash ( <i>Fraxinus excelsior</i> )	Complete Removal	C



H89	Common hawthorn ( <i>Crataegus monogyna</i> ) Blackthorn ( <i>Prunus spinosa</i> ) Bramble sp. ( <i>Rubus</i> sp.) Elder ( <i>Sambucus nigra</i> )	Complete Removal	C
H90	Common hawthorn ( <i>Crataegus monogyna</i> ) Blackthorn ( <i>Prunus spinosa</i> ) Bramble sp. ( <i>Rubus</i> sp.)	Complete Removal	C
G91	Goat willow ( <i>Salix caprea</i> )	Complete Removal	C
T92	Common ash ( <i>Fraxinus excelsior</i> )	Complete Removal	U
T93	Common ash ( <i>Fraxinus excelsior</i> )	Complete Removal	C
T94	English oak ( <i>Quercus robur</i> )	Complete Removal	B
H95	Field maple ( <i>Acer campestre</i> ) Common hawthorn ( <i>Crataegus monogyna</i> ) Blackthorn ( <i>Prunus spinosa</i> ) Elder ( <i>Sambucus nigra</i> )	Complete Removal	C
H96	Common hawthorn ( <i>Crataegus monogyna</i> ) Common ash ( <i>Fraxinus excelsior</i> ) Blackthorn ( <i>Prunus spinosa</i> ) Elder ( <i>Sambucus nigra</i> ) Elm sp. ( <i>Ulmus</i> sp.)	Complete Removal	U
H97	Common hawthorn ( <i>Crataegus monogyna</i> ) Blackthorn ( <i>Prunus spinosa</i> ) Elm sp. ( <i>Ulmus</i> sp.)	Complete Removal	C
H98	Common hawthorn ( <i>Crataegus monogyna</i> ) Blackthorn ( <i>Prunus spinosa</i> ) Elm sp. ( <i>Ulmus</i> sp.)	Complete Removal	C
T99	English oak ( <i>Quercus robur</i> )	Complete Removal	B
T100	English oak ( <i>Quercus robur</i> )	Complete Removal	B
H101	Common hawthorn ( <i>Crataegus monogyna</i> ) Common holly ( <i>Ilex aquifolium</i> ) Blackthorn ( <i>Prunus spinosa</i> ) Elder ( <i>Sambucus nigra</i> )	Complete Removal	C
T102	Common ash ( <i>Fraxinus excelsior</i> )	Complete Removal	U
T103	English oak ( <i>Quercus robur</i> )	Complete Removal	B
H104	Field maple ( <i>Acer campestre</i> ) Common hawthorn ( <i>Crataegus monogyna</i> ) Blackthorn ( <i>Prunus spinosa</i> ) Elder ( <i>Sambucus nigra</i> )	Complete Removal	C
T105	English oak ( <i>Quercus robur</i> )	Complete Removal	C
H106	Field maple ( <i>Acer campestre</i> ) Common hawthorn ( <i>Crataegus monogyna</i> ) Blackthorn ( <i>Prunus spinosa</i> ) Elder ( <i>Sambucus nigra</i> )	Complete Removal	C
H107	Field maple ( <i>Acer campestre</i> ) Common hawthorn ( <i>Crataegus monogyna</i> ) Blackthorn ( <i>Prunus spinosa</i> ) Elder ( <i>Sambucus nigra</i> )	Complete Removal	C
T108	English oak ( <i>Quercus robur</i> )	Complete Removal	C
T109	Common ash ( <i>Fraxinus excelsior</i> )	Complete Removal	U
T110	English oak ( <i>Quercus robur</i> )	Complete Removal	B
T111	Common ash ( <i>Fraxinus excelsior</i> )	Complete Removal	C
T112	English oak ( <i>Quercus robur</i> )	Complete Removal	B
T113	English oak ( <i>Quercus robur</i> )	Complete Removal	B
T114	Common ash ( <i>Fraxinus excelsior</i> )	Complete Removal	C
T115	English oak ( <i>Quercus robur</i> )	Complete Removal	B
H116	Field maple ( <i>Acer campestre</i> ) Common hawthorn ( <i>Crataegus monogyna</i> ) Blackthorn ( <i>Prunus spinosa</i> ) Elder ( <i>Sambucus nigra</i> )	Complete Removal	U
T117	English oak ( <i>Quercus robur</i> )	Complete Removal	B
H118	Field maple ( <i>Acer campestre</i> ) Dogwood sp. ( <i>Cornus</i> sp.) Common hazel ( <i>Corylus avellana</i> ) Common hawthorn ( <i>Crataegus monogyna</i> ) Common ash ( <i>Fraxinus excelsior</i> ) Blackthorn ( <i>Prunus spinosa</i> )	Partial Removal	C



H120	Common hawthorn ( <i>Crataegus monogyna</i> ) Blackthorn ( <i>Prunus spinosa</i> ) Elder ( <i>Sambucus nigra</i> )	Complete Removal	C
T121	English oak ( <i>Quercus robur</i> )	Complete Removal	B
T122	English oak ( <i>Quercus robur</i> )	Complete Removal	U
H123	Common ash ( <i>Fraxinus excelsior</i> ) English oak ( <i>Quercus robur</i> )	Partial Removal	B
H128	Common hawthorn ( <i>Crataegus monogyna</i> ) Blackthorn ( <i>Prunus spinosa</i> ) Elder ( <i>Sambucus nigra</i> )	Partial Removal	C
H130	Blackthorn ( <i>Prunus spinosa</i> ) Elder ( <i>Sambucus nigra</i> ) Unknown Deciduous	Partial Removal	C
H131	Field maple ( <i>Acer campestre</i> ) Blackthorn ( <i>Prunus spinosa</i> ) English oak ( <i>Quercus robur</i> ) Goat willow ( <i>Salix caprea</i> )	Complete Removal	C
T132	English oak ( <i>Quercus robur</i> )	Complete Removal	B
H133	Field maple ( <i>Acer campestre</i> ) Common hawthorn ( <i>Crataegus monogyna</i> ) Blackthorn ( <i>Prunus spinosa</i> )	Complete Removal	U
T134	Common ash ( <i>Fraxinus excelsior</i> )	Complete Removal	C
T135	Common ash ( <i>Fraxinus excelsior</i> )	Complete Removal	B
T136	English oak ( <i>Quercus robur</i> )	Complete Removal	C
T137	English oak ( <i>Quercus robur</i> )	Complete Removal	B
T138	English oak ( <i>Quercus robur</i> )	Complete Removal	C
T139	Common ash ( <i>Fraxinus excelsior</i> )	Complete Removal	C
T140	English oak ( <i>Quercus robur</i> )	Complete Removal	C
H141	Common hawthorn ( <i>Crataegus monogyna</i> ) Blackthorn ( <i>Prunus spinosa</i> )	Complete Removal	C
H142	Common hawthorn ( <i>Crataegus monogyna</i> ) Blackthorn ( <i>Prunus spinosa</i> )	Complete Removal	C
H143	Common hawthorn ( <i>Crataegus monogyna</i> ) Common holly ( <i>Ilex aquifolium</i> ) Blackthorn ( <i>Prunus spinosa</i> )	Complete Removal	C
T144	English oak ( <i>Quercus robur</i> )	Complete Removal	B
T145	Common ash ( <i>Fraxinus excelsior</i> )	Complete Removal	C
H151	Field maple ( <i>Acer campestre</i> ) Dogwood sp. ( <i>Cornus</i> sp.) Common hawthorn ( <i>Crataegus monogyna</i> )	Partial Removal	C
T152	English oak ( <i>Quercus robur</i> )	Complete Removal	B
H163	Common hawthorn ( <i>Crataegus monogyna</i> )	Partial Removal	C
H164	Common hawthorn ( <i>Crataegus monogyna</i> )	Complete Removal	C
G165	Common hawthorn ( <i>Crataegus monogyna</i> ) English oak ( <i>Quercus robur</i> )	Complete Removal	B
H166	Common hawthorn ( <i>Crataegus monogyna</i> ) Blackthorn ( <i>Prunus spinosa</i> ) English elm ( <i>Ulmus procera</i> )	Complete Removal	C
H167	Common hawthorn ( <i>Crataegus monogyna</i> )	Complete Removal	C
H168	Field maple ( <i>Acer campestre</i> ) Common hawthorn ( <i>Crataegus monogyna</i> )	Complete Removal	C
H169	Field maple ( <i>Acer campestre</i> ) Common hawthorn ( <i>Crataegus monogyna</i> )	Complete Removal	C
H170	Common hawthorn ( <i>Crataegus monogyna</i> ) Elder ( <i>Sambucus nigra</i> )	Complete Removal	C
H171	Common hawthorn ( <i>Crataegus monogyna</i> ) Common ash ( <i>Fraxinus excelsior</i> )	Complete Removal	C
T172	Common ash ( <i>Fraxinus excelsior</i> )	Complete Removal	C
H173	Common hawthorn ( <i>Crataegus monogyna</i> )	Complete Removal	C
G174	Common ash ( <i>Fraxinus excelsior</i> ) English oak ( <i>Quercus robur</i> )	Complete Removal	B



H175	Common hawthorn ( <i>Crataegus monogyna</i> ) Elder ( <i>Sambucus nigra</i> )	Complete Removal	C
H176	Common hawthorn ( <i>Crataegus monogyna</i> ) Elder ( <i>Sambucus nigra</i> )	Complete Removal	C
G177	Common hawthorn ( <i>Crataegus monogyna</i> ) Blackthorn ( <i>Prunus spinosa</i> ) Elder ( <i>Sambucus nigra</i> )	Complete Removal	B
T178	English oak ( <i>Quercus robur</i> )	Complete Removal	C
H179	Common hawthorn ( <i>Crataegus monogyna</i> )	Complete Removal	C
T180	Common ash ( <i>Fraxinus excelsior</i> )	Complete Removal	B
H181	Common hawthorn ( <i>Crataegus monogyna</i> )	Complete Removal	C
H182	Common hawthorn ( <i>Crataegus monogyna</i> )	Complete Removal	C
H183	Common hawthorn ( <i>Crataegus monogyna</i> )	Complete Removal	C
H184	Common hawthorn ( <i>Crataegus monogyna</i> )	Complete Removal	C
G185	Sycamore ( <i>Acer pseudoplatanus</i> ) Silver birch ( <i>Betula pendula</i> ) Scots pine ( <i>Pinus sylvestris</i> ) Elder ( <i>Sambucus nigra</i> ) English elm ( <i>Ulmus procera</i> )	Complete Removal	B
H186	Leyland cypress (x <i>Cupressocyparis leylandii</i> )	Complete Removal	B
G187	Unknown Conifer	Complete Removal	B
W188	Field maple ( <i>Acer campestre</i> ) Common ash ( <i>Fraxinus excelsior</i> ) Scots pine ( <i>Pinus sylvestris</i> ) English oak ( <i>Quercus robur</i> ) Rowan ( <i>Sorbus aucuparia</i> ) English elm ( <i>Ulmus procera</i> )	Complete Removal	A
H189	Blackthorn ( <i>Prunus spinosa</i> ) Elder ( <i>Sambucus nigra</i> )	Complete Removal	C
T190	English oak ( <i>Quercus robur</i> )	Complete Removal	U
T191	English oak ( <i>Quercus robur</i> )	Complete Removal	B
H192	Field maple ( <i>Acer campestre</i> ) Common hawthorn ( <i>Crataegus monogyna</i> ) Blackthorn ( <i>Prunus spinosa</i> ) English oak ( <i>Quercus robur</i> ) Elder ( <i>Sambucus nigra</i> )	Complete Removal	C
G193	Field maple ( <i>Acer campestre</i> ) Common ash ( <i>Fraxinus excelsior</i> ) Scots pine ( <i>Pinus sylvestris</i> ) Prunus sp. ( <i>Prunus sp.</i> ) English oak ( <i>Quercus robur</i> )	Complete Removal	C
G194	Common ash ( <i>Fraxinus excelsior</i> ) Scots pine ( <i>Pinus sylvestris</i> ) Prunus sp. ( <i>Prunus sp.</i> )	Complete Removal	B
H195	Common hawthorn ( <i>Crataegus monogyna</i> ) English oak ( <i>Quercus robur</i> )	Complete Removal	U
T196	English oak ( <i>Quercus robur</i> )	Complete Removal	B
H197	Field maple ( <i>Acer campestre</i> ) Common hawthorn ( <i>Crataegus monogyna</i> ) Blackthorn ( <i>Prunus spinosa</i> ) Elder ( <i>Sambucus nigra</i> )	Complete Removal	C
T198	English oak ( <i>Quercus robur</i> )	Complete Removal	B
H199	Bramble sp. ( <i>Rubus sp.</i> ) Elder ( <i>Sambucus nigra</i> ) Elm sp. ( <i>Ulmus sp.</i> )	Complete Removal	U
T200	English oak ( <i>Quercus robur</i> )	Complete Removal	B
T201	Common ash ( <i>Fraxinus excelsior</i> )	Complete Removal	U
T202	Common ash ( <i>Fraxinus excelsior</i> )	Complete Removal	U
H203	Common hawthorn ( <i>Crataegus monogyna</i> ) Blackthorn ( <i>Prunus spinosa</i> ) Bramble sp. ( <i>Rubus sp.</i> )	Complete Removal	C
T204	Common ash ( <i>Fraxinus excelsior</i> )	Complete Removal	U
T205	Common ash ( <i>Fraxinus excelsior</i> )	Complete Removal	U
H206	Blackthorn ( <i>Prunus spinosa</i> )	Complete Removal	U
T207	Common ash ( <i>Fraxinus excelsior</i> )	Complete Removal	C
T208	English oak ( <i>Quercus robur</i> )	Complete Removal	B
H209	Common hawthorn ( <i>Crataegus monogyna</i> ) Blackthorn ( <i>Prunus spinosa</i> )	Complete Removal	C



H212	Common hawthorn ( <i>Crataegus monogyna</i> ) Blackthorn ( <i>Prunus spinosa</i> ) Elm sp. ( <i>Ulmus</i> sp.)	Complete Removal	U
H227	Common hawthorn ( <i>Crataegus monogyna</i> ) Blackthorn ( <i>Prunus spinosa</i> )	Complete Removal	C
T228	English oak ( <i>Quercus robur</i> )	Complete Removal	B
T229	English oak ( <i>Quercus robur</i> )	Complete Removal	B
T230	English oak ( <i>Quercus robur</i> )	Complete Removal	B
T231	Field maple ( <i>Acer campestre</i> )	Complete Removal	C
T232	English oak ( <i>Quercus robur</i> )	Complete Removal	B
T233	English oak ( <i>Quercus robur</i> )	Complete Removal	B
T234	Common ash ( <i>Fraxinus excelsior</i> )	Complete Removal	B
T235	English oak ( <i>Quercus robur</i> )	Complete Removal	B
T236	Common ash ( <i>Fraxinus excelsior</i> )	Complete Removal	C
T237	English oak ( <i>Quercus robur</i> )	Complete Removal	B
T238	English oak ( <i>Quercus robur</i> )	Complete Removal	B
G239	Common ash ( <i>Fraxinus excelsior</i> )	Complete Removal	B
T240	Common ash ( <i>Fraxinus excelsior</i> )	Complete Removal	U
T241	English oak ( <i>Quercus robur</i> )	Complete Removal	B
G242	Common ash ( <i>Fraxinus excelsior</i> )	Complete Removal	C
T243	Common ash ( <i>Fraxinus excelsior</i> )	Complete Removal	C
T244	English oak ( <i>Quercus robur</i> )	Complete Removal	B
T245	Field maple ( <i>Acer campestre</i> )	Complete Removal	C
H246	Field maple ( <i>Acer campestre</i> ) Common hawthorn ( <i>Crataegus monogyna</i> ) Blackthorn ( <i>Prunus spinosa</i> )	Complete Removal	U
H247	Common hawthorn ( <i>Crataegus monogyna</i> ) Common ash ( <i>Fraxinus excelsior</i> ) Blackthorn ( <i>Prunus spinosa</i> )	Complete Removal	C
H248	Common hawthorn ( <i>Crataegus monogyna</i> ) Blackthorn ( <i>Prunus spinosa</i> )	Complete Removal	C
T249	English oak ( <i>Quercus robur</i> )	Complete Removal	B
T250	English oak ( <i>Quercus robur</i> )	Complete Removal	B
T251	Common ash ( <i>Fraxinus excelsior</i> )	Complete Removal	U
H252	Common hawthorn ( <i>Crataegus monogyna</i> ) Blackthorn ( <i>Prunus spinosa</i> )	Complete Removal	U
H253	Common hawthorn ( <i>Crataegus monogyna</i> ) Blackthorn ( <i>Prunus spinosa</i> )	Complete Removal	U
H254	Field maple ( <i>Acer campestre</i> ) Common hawthorn ( <i>Crataegus monogyna</i> ) Blackthorn ( <i>Prunus spinosa</i> ) English oak ( <i>Quercus robur</i> ) Elm sp. ( <i>Ulmus</i> sp.)	Complete Removal	C
T255	Common ash ( <i>Fraxinus excelsior</i> )	Complete Removal	B
T256	Common ash ( <i>Fraxinus excelsior</i> )	Complete Removal	U
T257	Field maple ( <i>Acer campestre</i> )	Complete Removal	U
G258	Field maple ( <i>Acer campestre</i> ) Common hawthorn ( <i>Crataegus monogyna</i> ) Common ash ( <i>Fraxinus excelsior</i> ) Blackthorn ( <i>Prunus spinosa</i> ) English oak ( <i>Quercus robur</i> ) Goat willow ( <i>Salix caprea</i> )	Complete Removal	B
T259	Common ash ( <i>Fraxinus excelsior</i> )	Complete Removal	U
T260	English oak ( <i>Quercus robur</i> )	Complete Removal	B
T261	Common ash ( <i>Fraxinus excelsior</i> )	Complete Removal	C
H262	Field maple ( <i>Acer campestre</i> ) Common hawthorn ( <i>Crataegus monogyna</i> )	Complete Removal	C
T263	English oak ( <i>Quercus robur</i> )	Complete Removal	B
T264	Common ash ( <i>Fraxinus excelsior</i> )	Complete Removal	U
T265	Golden weeping willow ( <i>Salix x sepulcralis</i> 'Chrysocoma')	Complete Removal	B
G266	Goat willow ( <i>Salix caprea</i> ) Elder ( <i>Sambucus nigra</i> )	Complete Removal	U
H267	Field maple ( <i>Acer campestre</i> ) Common ash ( <i>Fraxinus excelsior</i> ) Blackthorn ( <i>Prunus spinosa</i> )	Complete Removal	C
T268	Common ash ( <i>Fraxinus excelsior</i> )	Complete Removal	B



H269	Blackthorn ( <i>Prunus spinosa</i> ) Bramble sp. ( <i>Rubus sp.</i> )	Complete Removal	C
H270	Field maple ( <i>Acer campestre</i> ) Common hawthorn ( <i>Crataegus monogyna</i> ) Common ash ( <i>Fraxinus excelsior</i> ) Blackthorn ( <i>Prunus spinosa</i> ) English oak ( <i>Quercus robur</i> ) Bramble sp. ( <i>Rubus sp.</i> )	Complete Removal	C
H271	Common hawthorn ( <i>Crataegus monogyna</i> ) Blackthorn ( <i>Prunus spinosa</i> ) English oak ( <i>Quercus robur</i> ) Elder ( <i>Sambucus nigra</i> )	Complete Removal	C
T272	Common ash ( <i>Fraxinus excelsior</i> )	Complete Removal	C
T273	English oak ( <i>Quercus robur</i> )	Complete Removal	C
G274	Common hawthorn ( <i>Crataegus monogyna</i> ) Common ash ( <i>Fraxinus excelsior</i> ) Blackthorn ( <i>Prunus spinosa</i> ) English oak ( <i>Quercus robur</i> )	Complete Removal	B
H275	Common hawthorn ( <i>Crataegus monogyna</i> ) Blackthorn ( <i>Prunus spinosa</i> )	Complete Removal	C
T276	Common ash ( <i>Fraxinus excelsior</i> )	Complete Removal	B
T277	English oak ( <i>Quercus robur</i> )	Complete Removal	B
T278	Common ash ( <i>Fraxinus excelsior</i> )	Complete Removal	C
H279	Common hazel ( <i>Corylus avellana</i> ) Common hawthorn ( <i>Crataegus monogyna</i> ) Common ash ( <i>Fraxinus excelsior</i> ) Blackthorn ( <i>Prunus spinosa</i> ) Bramble sp. ( <i>Rubus sp.</i> )	Complete Removal	C
T280	Common ash ( <i>Fraxinus excelsior</i> )	Complete Removal	U
G281	Common hazel ( <i>Corylus avellana</i> ) Common hawthorn ( <i>Crataegus monogyna</i> ) Common ash ( <i>Fraxinus excelsior</i> ) Blackthorn ( <i>Prunus spinosa</i> ) English oak ( <i>Quercus robur</i> ) Bramble sp. ( <i>Rubus sp.</i> )	Complete Removal	B
H284	Common hawthorn ( <i>Crataegus monogyna</i> ) Blackthorn ( <i>Prunus spinosa</i> ) Elder ( <i>Sambucus nigra</i> )	Complete Removal	U
H285	Common hawthorn ( <i>Crataegus monogyna</i> ) Blackthorn ( <i>Prunus spinosa</i> ) Elder ( <i>Sambucus nigra</i> )	Complete Removal	U
H286	Field maple ( <i>Acer campestre</i> ) Common hawthorn ( <i>Crataegus monogyna</i> ) Blackthorn ( <i>Prunus spinosa</i> ) Elm sp. ( <i>Ulmus sp.</i> )	Partial Removal	C
T288	Common ash ( <i>Fraxinus excelsior</i> )	Complete Removal	B
G289	Common hawthorn ( <i>Crataegus monogyna</i> ) Common ash ( <i>Fraxinus excelsior</i> )	Complete Removal	C
G290	Common hawthorn ( <i>Crataegus monogyna</i> )	Complete Removal	C
T291	English oak ( <i>Quercus robur</i> )	Complete Removal	U
T292	English oak ( <i>Quercus robur</i> )	Complete Removal	C
T293	Common ash ( <i>Fraxinus excelsior</i> )	Complete Removal	U
H294	Common hawthorn ( <i>Crataegus monogyna</i> ) Common ash ( <i>Fraxinus excelsior</i> ) Blackthorn ( <i>Prunus spinosa</i> ) Elder ( <i>Sambucus nigra</i> )	Complete Removal	C
T295	Horse chestnut ( <i>Aesculus hippocastanum</i> )	Complete Removal	B
G301	Common ash ( <i>Fraxinus excelsior</i> ) English oak ( <i>Quercus robur</i> )	Complete Removal	B
G302	Common hawthorn ( <i>Crataegus monogyna</i> ) Bramble sp. ( <i>Rubus sp.</i> )	Complete Removal	C
G303	Common hawthorn ( <i>Crataegus monogyna</i> )	Complete Removal	C
G304	Sycamore ( <i>Acer pseudoplatanus</i> ) English oak ( <i>Quercus robur</i> )	Complete Removal	B
T305	Common ash ( <i>Fraxinus excelsior</i> )	Complete Removal	C
T306	Elm sp. ( <i>Ulmus sp.</i> )	Complete Removal	C
T307	English oak ( <i>Quercus robur</i> )	Complete Removal	B
H308	Common hawthorn ( <i>Crataegus monogyna</i> ) Elm sp. ( <i>Ulmus sp.</i> )	Complete Removal	U



T309	English oak ( <i>Quercus robur</i> )	Complete Removal	B
T310	Common ash ( <i>Fraxinus excelsior</i> )	Complete Removal	C
T311	English oak ( <i>Quercus robur</i> )	Complete Removal	C
T312	Common ash ( <i>Fraxinus excelsior</i> )	Complete Removal	C
H313	Field maple ( <i>Acer campestre</i> ) Blackthorn ( <i>Prunus spinosa</i> )	Complete Removal	C
G314	Silver birch ( <i>Betula pendula</i> ) Crack willow ( <i>Salix fragilis</i> )	Complete Removal	C
T315	English oak ( <i>Quercus robur</i> )	Complete Removal	U
H316	Common hawthorn ( <i>Crataegus monogyna</i> ) Blackthorn ( <i>Prunus spinosa</i> )	Complete Removal	C
T317	English oak ( <i>Quercus robur</i> )	Complete Removal	B
H318	Common hawthorn ( <i>Crataegus monogyna</i> ) Blackthorn ( <i>Prunus spinosa</i> )	Complete Removal	C
G319	Common hawthorn ( <i>Crataegus monogyna</i> ) Elm sp. ( <i>Ulmus</i> sp.)	Complete Removal	B
G320	Common hawthorn ( <i>Crataegus monogyna</i> ) Common ash ( <i>Fraxinus excelsior</i> ) Elm sp. ( <i>Ulmus</i> sp.)	Complete Removal	C
G321	Common hawthorn ( <i>Crataegus monogyna</i> ) Common ash ( <i>Fraxinus excelsior</i> ) Blackthorn ( <i>Prunus spinosa</i> )	Complete Removal	C
T322	Common ash ( <i>Fraxinus excelsior</i> )	Complete Removal	A
W323	Common hawthorn ( <i>Crataegus monogyna</i> ) Common ash ( <i>Fraxinus excelsior</i> ) Blackthorn ( <i>Prunus spinosa</i> ) Common Buckthorn ( <i>Rhamnus cathartica</i> )	Partial Removal	A
T325	Common ash ( <i>Fraxinus excelsior</i> )	Complete Removal	B
T326	Common ash ( <i>Fraxinus excelsior</i> )	Complete Removal	U
H327	Common hawthorn ( <i>Crataegus monogyna</i> ) Blackthorn ( <i>Prunus spinosa</i> ) Bramble sp. ( <i>Rubus</i> sp.) Elder ( <i>Sambucus nigra</i> )	Complete Removal	C
H328	Common hawthorn ( <i>Crataegus monogyna</i> ) Blackthorn ( <i>Prunus spinosa</i> ) Bramble sp. ( <i>Rubus</i> sp.) Elder ( <i>Sambucus nigra</i> )	Complete Removal	U
H329	Common hawthorn ( <i>Crataegus monogyna</i> ) Blackthorn ( <i>Prunus spinosa</i> ) Bramble sp. ( <i>Rubus</i> sp.) Elder ( <i>Sambucus nigra</i> )	Complete Removal	C
T330	Sycamore ( <i>Acer pseudoplatanus</i> )	Complete Removal	C
H331	Blackthorn ( <i>Prunus spinosa</i> ) Bramble sp. ( <i>Rubus</i> sp.)	Complete Removal	C
T332	Common ash ( <i>Fraxinus excelsior</i> )	Complete Removal	C
T333	Common Buckthorn ( <i>Rhamnus cathartica</i> )	Complete Removal	U
T334	Common ash ( <i>Fraxinus excelsior</i> )	Complete Removal	B
T335	Field maple ( <i>Acer campestre</i> )	Complete Removal	C
T336	Common ash ( <i>Fraxinus excelsior</i> )	Complete Removal	C
T337	Field maple ( <i>Acer campestre</i> )	Complete Removal	C
H338	Field maple ( <i>Acer campestre</i> ) Bramble sp. ( <i>Rubus</i> sp.)	Complete Removal	U
T339	Common ash ( <i>Fraxinus excelsior</i> )	Complete Removal	C
H340	Field maple ( <i>Acer campestre</i> ) Common hawthorn ( <i>Crataegus monogyna</i> )	Complete Removal	C
T341	Common ash ( <i>Fraxinus excelsior</i> )	Complete Removal	C
T342	Common hawthorn ( <i>Crataegus monogyna</i> )	Complete Removal	C
T343	Sycamore ( <i>Acer pseudoplatanus</i> )	Complete Removal	C
H344	Field maple ( <i>Acer campestre</i> ) Sycamore ( <i>Acer pseudoplatanus</i> ) Common hawthorn ( <i>Crataegus monogyna</i> ) Blackthorn ( <i>Prunus spinosa</i> ) Whitebeam ( <i>Sorbus aria</i> ) Elm sp. ( <i>Ulmus</i> sp.)	Complete Removal	C
W353	Common hawthorn ( <i>Crataegus monogyna</i> ) Common ash ( <i>Fraxinus excelsior</i> ) English oak ( <i>Quercus robur</i> )	Partial Removal	B
T355	Common ash ( <i>Fraxinus excelsior</i> )	Complete Removal	U



T356	English oak ( <i>Quercus robur</i> )	Complete Removal	C
T357	English oak ( <i>Quercus robur</i> )	Complete Removal	C
T358	Common ash ( <i>Fraxinus excelsior</i> )	Complete Removal	U
T359	English oak ( <i>Quercus robur</i> )	Complete Removal	C
T360	Common hawthorn ( <i>Crataegus monogyna</i> )	Complete Removal	C
T361	Common hawthorn ( <i>Crataegus monogyna</i> )	Complete Removal	C
T362	English oak ( <i>Quercus robur</i> )	Complete Removal	C
G363	Silver birch ( <i>Betula pendula</i> )	Complete Removal	B
G366	Silver birch ( <i>Betula pendula</i> )	Complete Removal	B
H367	Blackthorn ( <i>Prunus spinosa</i> )	Complete Removal	C
H368	Common hawthorn ( <i>Crataegus monogyna</i> )	Complete Removal	C
H369	Common hawthorn ( <i>Crataegus monogyna</i> ) Common ash ( <i>Fraxinus excelsior</i> )	Complete Removal	C
G370	Common ash ( <i>Fraxinus excelsior</i> )	Complete Removal	B
G371	Common ash ( <i>Fraxinus excelsior</i> ) English oak ( <i>Quercus robur</i> )	Complete Removal	B
H372	Common hawthorn ( <i>Crataegus monogyna</i> ) Common ash ( <i>Fraxinus excelsior</i> ) Blackthorn ( <i>Prunus spinosa</i> ) Bramble sp. ( <i>Rubus</i> sp.)	Complete Removal	C
T373	Common ash ( <i>Fraxinus excelsior</i> )	Complete Removal	B
T374	Common ash ( <i>Fraxinus excelsior</i> )	Complete Removal	B
T375	Common ash ( <i>Fraxinus excelsior</i> )	Complete Removal	U
T376	Common ash ( <i>Fraxinus excelsior</i> )	Complete Removal	C
T377	English oak ( <i>Quercus robur</i> )	Complete Removal	C
G378	Common ash ( <i>Fraxinus excelsior</i> )	Complete Removal	U
G379	Common ash ( <i>Fraxinus excelsior</i> ) Goat willow ( <i>Salix caprea</i> ) Elder ( <i>Sambucus nigra</i> )	Complete Removal	U
T380	Common ash ( <i>Fraxinus excelsior</i> )	Complete Removal	C
H381	Common hawthorn ( <i>Crataegus monogyna</i> ) Bramble sp. ( <i>Rubus</i> sp.)	Complete Removal	U
T382	Common ash ( <i>Fraxinus excelsior</i> )	Complete Removal	C
T383	Common ash ( <i>Fraxinus excelsior</i> )	Complete Removal	U
H384	Common hawthorn ( <i>Crataegus monogyna</i> ) Bramble sp. ( <i>Rubus</i> sp.) Elder ( <i>Sambucus nigra</i> )	Complete Removal	C
H385	Common hawthorn ( <i>Crataegus monogyna</i> ) Bramble sp. ( <i>Rubus</i> sp.) Elder ( <i>Sambucus nigra</i> )	Complete Removal	C
H386	Common hawthorn ( <i>Crataegus monogyna</i> ) Bramble sp. ( <i>Rubus</i> sp.)	Complete Removal	U
H387	Common hawthorn ( <i>Crataegus monogyna</i> ) Bramble sp. ( <i>Rubus</i> sp.) Elder ( <i>Sambucus nigra</i> )	Complete Removal	C
T388	Common ash ( <i>Fraxinus excelsior</i> )	Complete Removal	U
T389	Common ash ( <i>Fraxinus excelsior</i> )	Complete Removal	B
T390	Common ash ( <i>Fraxinus excelsior</i> )	Complete Removal	U
T391	English oak ( <i>Quercus robur</i> )	Complete Removal	B
T392	Common ash ( <i>Fraxinus excelsior</i> )	Complete Removal	C
T393	Common ash ( <i>Fraxinus excelsior</i> )	Complete Removal	U
T396	English oak ( <i>Quercus robur</i> )	Complete Removal	B
T397	Common ash ( <i>Fraxinus excelsior</i> )	Complete Removal	U
H398	Blackthorn ( <i>Prunus spinosa</i> ) Bramble sp. ( <i>Rubus</i> sp.) Elder ( <i>Sambucus nigra</i> )	Complete Removal	C
H399	Blackthorn ( <i>Prunus spinosa</i> ) Bramble sp. ( <i>Rubus</i> sp.) Elder ( <i>Sambucus nigra</i> )	Complete Removal	C
G412	Silver birch ( <i>Betula pendula</i> ) Common hawthorn ( <i>Crataegus monogyna</i> ) English oak ( <i>Quercus robur</i> )	Complete Removal	C
H418	Field maple ( <i>Acer campestre</i> ) Common hawthorn ( <i>Crataegus monogyna</i> ) Common ash ( <i>Fraxinus excelsior</i> )	Partial Removal	C



H421	Field maple ( <i>Acer campestre</i> ) Common hawthorn ( <i>Crataegus monogyna</i> ) Common ash ( <i>Fraxinus excelsior</i> )	Complete Removal	C
H423	Field maple ( <i>Acer campestre</i> ) Common hawthorn ( <i>Crataegus monogyna</i> ) Common ash ( <i>Fraxinus excelsior</i> ) English oak ( <i>Quercus robur</i> )	Complete Removal	C
G425	Common hawthorn ( <i>Crataegus monogyna</i> ) Common ash ( <i>Fraxinus excelsior</i> ) English oak ( <i>Quercus robur</i> )	Partial Removal	C
H426	Field maple ( <i>Acer campestre</i> ) Common hawthorn ( <i>Crataegus monogyna</i> )	Complete Removal	C
G427	Field maple ( <i>Acer campestre</i> ) Common ash ( <i>Fraxinus excelsior</i> ) English oak ( <i>Quercus robur</i> )	Complete Removal	B
G428	Field maple ( <i>Acer campestre</i> ) English oak ( <i>Quercus robur</i> )	Complete Removal	B
G429	Field maple ( <i>Acer campestre</i> ) Common ash ( <i>Fraxinus excelsior</i> ) Lime sp. ( <i>Tilia</i> sp.)	Complete Removal	B
G437	Sycamore ( <i>Acer pseudoplatanus</i> ) Common hawthorn ( <i>Crataegus monogyna</i> )	Complete Removal	C
H438	Common hawthorn ( <i>Crataegus monogyna</i> )	Complete Removal	C
H439	Common hawthorn ( <i>Crataegus monogyna</i> )	Partial Removal	C
H442	Common hawthorn ( <i>Crataegus monogyna</i> )	Complete Removal	C
T444	Common ash ( <i>Fraxinus excelsior</i> )	Complete Removal	C
T445	Horse chestnut ( <i>Aesculus hippocastanum</i> )	Complete Removal	C
T446	Common ash ( <i>Fraxinus excelsior</i> )	Complete Removal	C
T447	Horse chestnut ( <i>Aesculus hippocastanum</i> )	Complete Removal	C
T448	Horse chestnut ( <i>Aesculus hippocastanum</i> )	Complete Removal	C
T449	Horse chestnut ( <i>Aesculus hippocastanum</i> )	Complete Removal	U
T450	Common ash ( <i>Fraxinus excelsior</i> )	Complete Removal	C
T451	Horse chestnut ( <i>Aesculus hippocastanum</i> )	Complete Removal	U
T452	Horse chestnut ( <i>Aesculus hippocastanum</i> )	Complete Removal	U
H481	Common hawthorn ( <i>Crataegus monogyna</i> ) Bramble sp. ( <i>Rubus</i> sp.)	Complete Removal	C
H482	Common hazel ( <i>Corylus avellana</i> ) Common hawthorn ( <i>Crataegus monogyna</i> )	Complete Removal	U
G483	Silver birch ( <i>Betula pendula</i> ) Leyland cypress ( <i>Cupressocyparis leylandii</i> ) Aspen ( <i>Populus tremula</i> )	Complete Removal	B
H484	Hawthorn sp. ( <i>Crataegus</i> sp.) Blackthorn ( <i>Prunus spinosa</i> ) Elder sp. ( <i>Sambucus</i> sp.)	Complete Removal	C
T485	Common ash ( <i>Fraxinus excelsior</i> )	Complete Removal	C
T486	English oak ( <i>Quercus robur</i> )	Complete Removal	A
H487	Hawthorn sp. ( <i>Crataegus</i> sp.) Blackthorn ( <i>Prunus spinosa</i> ) Elder sp. ( <i>Sambucus</i> sp.)	Complete Removal	C
T488	Common ash ( <i>Fraxinus excelsior</i> )	Complete Removal	U
T489	Common ash ( <i>Fraxinus excelsior</i> )	Complete Removal	U
T490	Common ash ( <i>Fraxinus excelsior</i> )	Complete Removal	U
T491	Common ash ( <i>Fraxinus excelsior</i> )	Complete Removal	B
H492	Hawthorn sp. ( <i>Crataegus</i> sp.) Blackthorn ( <i>Prunus spinosa</i> ) Elder sp. ( <i>Sambucus</i> sp.) Elm sp. ( <i>Ulmus</i> sp.)	Complete Removal	C
T493	Common ash ( <i>Fraxinus excelsior</i> )	Complete Removal	B
H494	Hawthorn sp. ( <i>Crataegus</i> sp.) Blackthorn ( <i>Prunus spinosa</i> ) Elder sp. ( <i>Sambucus</i> sp.)	Complete Removal	C
G495	Sycamore ( <i>Acer pseudoplatanus</i> ) Hawthorn sp. ( <i>Crataegus</i> sp.) Wild cherry ( <i>Prunus avium</i> )	Complete Removal	C
G496	Common ash ( <i>Fraxinus excelsior</i> )	Complete Removal	B
T497	English oak ( <i>Quercus robur</i> )	Complete Removal	C
T498	Sycamore ( <i>Acer pseudoplatanus</i> )	Complete Removal	U



G499	Spindle ( <i>Euonymus europaeus</i> ) Wild cherry ( <i>Prunus avium</i> ) Pear sp. ( <i>Pyrus sp.</i> )	Complete Removal	B
T500	English oak ( <i>Quercus robur</i> )	Complete Removal	B
G501	Sycamore ( <i>Acer pseudoplatanus</i> ) Lawson's cypress ( <i>Chamaecyparis lawsoniana</i> ) Leyland cypress ( <i>Cupressocyparis leylandii</i> )	Complete Removal	B
G502	Sycamore ( <i>Acer pseudoplatanus</i> ) Blue Atlas cedar ( <i>Cedrus atlantica 'Glauca'</i> )	Complete Removal	B
H506	Sycamore ( <i>Acer pseudoplatanus</i> ) Common hawthorn ( <i>Crataegus monogyna</i> )	Complete Removal	C
T593	English oak ( <i>Quercus robur</i> )	Complete Removal	B
T594	English oak ( <i>Quercus robur</i> )	Complete Removal	B
G595	Mixed Broadleaf Common hawthorn ( <i>Crataegus monogyna</i> ) English elm ( <i>Ulmus procera</i> )	Complete Removal	C
G596	Mixed Broadleaf Poplar sp. ( <i>Populus sp.</i> )	Complete Removal	A
G597	Mixed Broadleaf Poplar sp. ( <i>Populus sp.</i> )	Complete Removal	A
T598	Common ash ( <i>Fraxinus excelsior</i> )	Complete Removal	B
T599	English oak ( <i>Quercus robur</i> )	Complete Removal	B
T600	English oak ( <i>Quercus robur</i> )	Complete Removal	B
T601	English oak ( <i>Quercus robur</i> )	Complete Removal	A
T602	Lime sp. ( <i>Tilia sp.</i> )	Complete Removal	C
T603	Silver birch ( <i>Betula pendula</i> )	Complete Removal	B
H616	Mixed Broadleaf Mixed Conifer	Complete Removal	C
G617	Mixed Broadleaf Mixed Conifer Common ash ( <i>Fraxinus excelsior</i> )	Complete Removal	C
H827	Mixed Broadleaf	Partial Removal	C
H831	Mixed Broadleaf	Partial Removal	C
T848	Common ash ( <i>Fraxinus excelsior</i> )	Complete Removal	U
T849	Common ash ( <i>Fraxinus excelsior</i> )	Complete Removal	U
T850	English oak ( <i>Quercus robur</i> )	Complete Removal	B
H865	Mixed Broadleaf Rowan ( <i>Sorbus aucuparia</i> )	Partial Removal	C
G866	Mixed Broadleaf	Partial Removal	B
G867	Mixed Broadleaf	Partial Removal	B
G888	Mixed Broadleaf Blackthorn ( <i>Prunus spinosa</i> ) Common ash ( <i>Fraxinus excelsior</i> ) Common hawthorn ( <i>Crataegus monogyna</i> ) Common hazel ( <i>Corylus avellana</i> ) Oak sp. ( <i>Quercus sp.</i> ) Maple ( <i>Acer sp.</i> )	Complete Removal	C
G893	Mixed Broadleaf	Complete Removal	C
G894	Mixed Broadleaf Blackthorn ( <i>Prunus spinosa</i> ) Common ash ( <i>Fraxinus excelsior</i> ) Common hazel ( <i>Corylus avellana</i> ) English oak ( <i>Quercus robur</i> ) Maple ( <i>Acer sp.</i> )	Partial Removal	B
G896	Mixed Broadleaf	Partial Removal	C



## Annex 7 ◆ Tree Protection Barrier on Scaffold 2m High (Extract from BS 5837:2012, Figure 2 ‘Protective Barrier’)

